

PUB. 113

LIST OF LIGHTS

RADIO AIDS AND FOG SIGNALS

2021

THE WEST COASTS OF EUROPE AND
AFRICA, THE MEDITERRANEAN SEA,
BLACK SEA AND AZOVSKOYE MORE (SEA
OF AZOV)

IMPORTANT

**MARINERS SHOULD REFER TO NGA'S MARITIME SAFETY
INFORMTAION WEBSITE TO OBTAIN THE MOST RECENT
VERSION OF THIS PUBLICATION
<https://msi.nga.mil/Publications/NGALOL>**

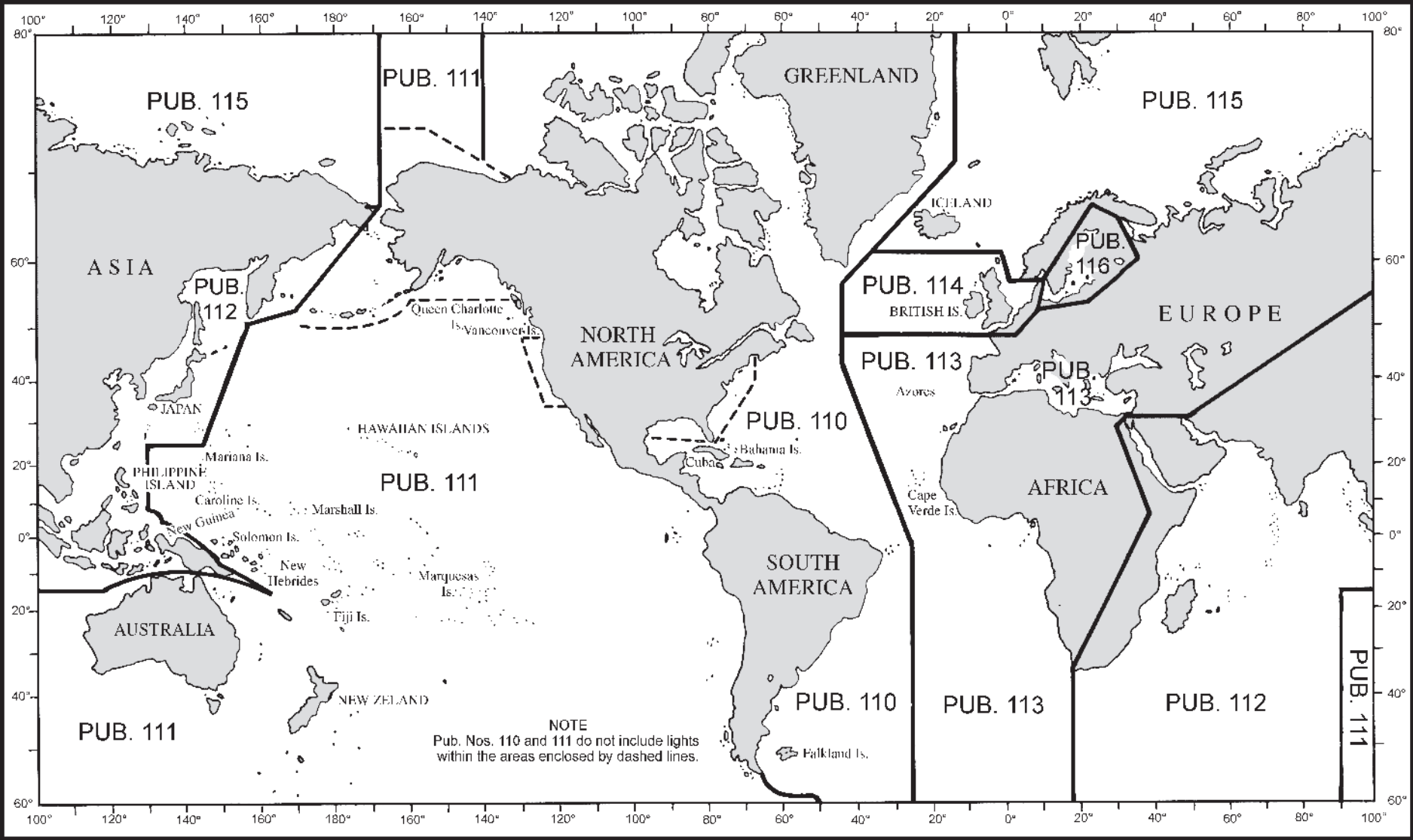


Prepared and published by the
NATIONAL GEOSPATIAL-INTELLIGENCE AGENCY
Springfield, VA

© COPYRIGHT 2021 BY THE UNITED STATES GOVERNMENT.
NO COPYRIGHT CLAIMED UNDER TITLE 17 U.S.C.

LIST OF LIGHTS LIMITS

NATIONAL GEOSPATIAL-INTELLIGENCE AGENCY



113

LIGHTS

WEST COAST OF EUROPE

2021

WARNING ON USE OF FLOATING AIDS TO NAVIGATION TO FIX A NAVIGATIONAL POSITION

The aids to navigation depicted on charts comprise a system consisting of fixed and floating aids with varying degrees of reliability. Therefore, prudent mariners will not rely solely on any single aid to navigation, particularly a floating aid.

The buoy symbol is used to indicate the approximate position of the buoy body and the sinker which secures the buoy to the seabed. The approximate position is used because of practical limitations in positioning and maintaining buoys and their sinkers in precise geographical locations. These limitations include, but are not limited to, inherent imprecisions in position fixing methods, prevailing atmospheric and sea conditions, the slope of and the material making up the seabed, the fact that buoys are moored to sinkers by varying lengths of chain, and the fact that buoy and/or sinker positions are not under continuous surveillance but are normally checked only during periodic maintenance visits which often occur more than a year apart. The position of the buoy body can be expected to shift inside and outside the charting symbol due to the forces of nature. The mariner is also cautioned that buoys are liable to be carried away, shifted, capsized, sunk, etc. Lighted buoys may be extinguished or sound signals may not function as the result of ice or other natural causes, collisions, or other accidents.

For the foregoing reasons, a prudent mariner must not rely completely upon the position or operation of floating aids to navigation, but will also utilize bearings from fixed objects and aids to navigation on shore. Further, a vessel attempting to pass close aboard always risks collision with a yawing buoy or with the obstruction the buoy marks.

PREFACE

The 2021 edition of Pub. 113, List of Lights, Radio Aids and Fog Signals for the West Coasts of Europe and Africa, the Mediterranean Sea, Black Sea and Azovskoye More (Sea of Azov), cancels the previous edition of Pub. 113.

This edition contains information available to the National Geospatial-Intelligence Agency (NGA) up to 31 July 2021, including Notice to Mariners No. 31 of 2021.

EXPLANATORY REMARKS

The National Geospatial-Intelligence Agency publishes a List of Lights, Radio Aids and Fog Signals in seven volumes divided geographically as shown on the index chartlet on the inside front cover of this book. Major fixed and outermost floating aids to navigation, such as sea buoys, safety fairway buoys, traffic separation buoys, etc., are listed. Other floating aids are not generally listed. Storm signals, signal stations, radio direction finders, radiobeacons, RACONs and RAMARKs located at or near lights are found in this List. Individual Radiobeacons and DGPS Stations are listed in a separate section in the back of this publication.

Nothing in the manner of presentation of information in this publication or in the arrangement of material implies endorsement or acceptance by NGA in matters affecting the status and boundaries of States and Territories.

CORRECTIVE INFORMATION

Updates to the List of Lights are no longer published in NGA's weekly Notice to Mariners. The List of Lights publications are updated monthly and made available as downloadable PDFs on the NGA's Maritime Safety Information (MSI) website at <https://msi.nga.mil>. Mariners should refer to the MSI website to obtain the latest List of Lights information.

Users should refer corrections, additions, and comments to NGA's Maritime Operations Desk, as follows:

1. Maritime Quality Feedback System: <https://marhelp.nga.mil/>
2. Toll free: 1-800-362-6289
3. Commercial: 571-557-5455
4. DSN: 547-5455
5. DNC website: <https://dnc.nga.mil>
6. Maritime Domain website: <https://msi.nga.mil>
7. E-mail: navsafety@nga.mil
8. Mailing Address:

MARITIME SAFETY OFFICE
N64-SFH
NATIONAL GEOSPATIAL-INTELLIGENCE AGENCY
7500 GEOINT DRIVE
SPRINGFIELD, VA 22150-7500

TABLE OF CONTENTS

Index Chartlet	Back of front cover
Preface and Record of Corrections Published in Weekly Notice to Mariners	I
Description (Lights, Buoys, RACONs, RAMARKs)	VII
Characteristics of Lights	VIII
Nomenclature of Lights	X
Lightships, Superbuoys, and Offshore Light Stations	XII
IALA Buoyage System	XIII
Fog Signals	XIV
Visibility Table	XV
Conversion Table — Feet to Whole Meters	XVI
Radiobeacons	XVII
Description (Radiobeacons)	XXII
Table of Symbols	XXIII
Differential Global Positioning System (DGPS)	XXVI
Description (Differential GPS Stations)	XXVII

List of Lights for:

Section 1

West Coast of France

France-West Coast	1
-----------------------------	---

Section 2

North and West Coasts of Spain

Spain-North Coast	26
Spain-West Coast	44

Section 3

Portugal, Southwest Coast of Spain and Gibraltar

Portugal	52
Spain-Southwest Coast	63
Strait of Gibraltar-North Side	69

Section 4

Mediterranean Coast of Spain

Including Balearic Islands

Spain-Mediterranean Sea	73, 96
Spain-Islas Baleares	83

Section 5

Mediterranean Coast of France and Monaco

France-Mediterranean Sea	113, 132
Monaco	132

Section 6

Corsica, Sardinia and Northwest Coast of Italy

Italy-West Coast	134
Corse (Corsica) (F.)	142
Sardegna (Sardinia) (I.)	146

Section 7

West Coast of Italy and Sicily

Italy-West Coast and Adjacent Islands	159
Sicilia (Sicily) and Adjacent Islands (I.)	173

Section 8

Malta, South and East Coasts of Italy, and Slovenia

Malta and Ghawdex (Gozo)	186
Italy-Southeast Coast	187
Italy-East Coast	190
Italy-Northeast Coast	199
Slovenia	206

Section 9

Croatia

Croatia	208
---------------	-----

Section 10

Montenegro, Albania, and South and West Coasts of Greece

Including Peleponnisos

Montenegro	248
Albania	248
Greece-West Coast-Ionioi Nisoi (Ionian Islands)	250
Greece	263

Section 11

Kikladhes Islands, Crete and East Coast of Greece

Greece-Kikladhes	272
Greece-Kriti (Crete)	279
Greece	282

Section 12

Northeastern Aegean Sea, Sea of Marmara, Bulgaria, Romania and Ukraine

Including Dardanelles and Bosphorus

Greece-Turkey	297
Turkey	299
Turkey-Black Sea	314
Bulgaria	314
Romania	316
Ukraine	317
Azovskoye More (Sea of Azov)	326

Section 13

Russia, Georgia, Turkey and Islands of the Eastern Aegean Sea

Including Dhodhekanisos

Russia	329
Georgia	333
Turkey-Black Sea	335
Turkey-Greece	342
Greece-Dhodhekanisoi	356
Turkey-South Coast	359

Section 14

Cyprus, Syria, Lebanon, Israel, Egypt, Libya and Tunisia

Cyprus	369
Syria	371
Lebanon	372
Israel	374
Egypt	376
Libya	379
Tunisia	385

Section 15

Algeria and Morocco

Algeria	393
Morocco	400

Section 16

Islands of the Eastern North Atlantic

Acores (Azores) (P.)	409
Arquipelago da Madeira (Madeira Islands) (P.)	416
Islas Canarias (Canary Islands) (S.)	417
Arquipelago de Cabo Verde (Cape Verde Islands)	427

Section 17

West Coast of Africa and Islands of The Eastern North Atlantic

Western Sahara	431
Mauritania	432
Senegal	433, 434
The Gambia	434
Guinea	435
Sierra Leone	436
Liberia	437
Ivory Coast	438
Ghana	439
Togo	440
Benin	440
Nigeria	441
Cameroon	442, 444
Offshore Islands	442
Equatorial Guinea	445
Gabon	446
Congo	447
Cabinda	447
Zaire	448
Angola	448
Namibia	451
South Africa	452
South Atlantic Islands	456

Section 18

Radiobeacons

Croatia	457
Malta	457
Greece	457
Ukraine	457
Turkey	457
Syria - Israel	458
Egypt	458
Libya	458
Tunisia	458
Azores	458
Cape Verde	458
Africa - West Coast	458
Angola	459

Section 19

Differential GPS Stations

Egypt	461
Index-Lights	463
Index-Radiobeacons	483
Index-Differential GPS Beacons	485
Cross Reference-International vs. U.S. Light Number	487

DESCRIPTION

(Lights, Buoys, RACONs, RAMARKs)

Information is tabulated in eight columns as follows:

Column 1: The number assigned to each light, RACON or RAMARK by this Agency. International numbers are listed below this number in italic type and in a cross reference in the back of the book. RACONs and RAMARKs located at a light are listed with the light. Those not located at a light are assigned separate numbers.

Column 2: Name and descriptive location of the light or buoy, RACON or RAMARK. A dash (-) or dashes (--) in this column is used to reduce repetition of principal geographic names. This column is intended to describe the location of the navigational aid and to distinguish it from others in proximity. Differences in type indicate the following:

Bold-faced: Lights intended for landfall or having a visibility (range) of 15 miles or more.

Italics: Floating aids.

ITALICS CAPITALS: Lightships and LANBYs.

Roman: All other lights not mentioned above.

Column 3: Approximate latitude and longitude of a navigational aid to the nearest tenth of a minute, intended to facilitate chart orientation (use column 2 and the appropriate chart for precise positioning).

Column 4: Light, buoy, RACON or RAMARK characteristic (see Characteristics of Lights chart for explanation of lights).

Column 5: Height of light in feet measured from the focal plane of the fixed light to charted height datum. Equivalent measurement given in meters listed below in bold-faced type.

Column 6: Range. The distance, expressed in nautical miles, that a light can be seen in clear weather or that a RACON or RAMARK can be received.

Column 7: Description of the structure and its height in feet.

Note—Stripes are vertical. Bands are horizontal. The use of the term “diagonal stripes” is the exception.

Column 8: Remarks—sectors, fog signals, radar reflectors, minor lights close by, radiobeacons, storm signals, signal stations, radio direction finders, and other pertinent information.

Geographic names or their spellings do not necessarily reflect recognition of the political status of an area by the

United States Government.

The names of lights may differ from geographic names on charts.

ABBREVIATIONS














Where the lights of different countries intermingle in the list they are distinguished by the following letters:











(A.)	Albania	(L.)	Liberia
(Bu.)	Bulgaria	(P.)	Portugal
(E.)	Egypt	(Ro.)	Romania
(F.)	France	(S.)	Spain
(Gr.)	Greece	(T.)	Turkey
(I.)	Italy	(U.K.)	United Kingdom

Other abbreviations:

Al.—alternating	lt.—lit
bl.—blast	Mo.—Morse code
Bu.—blue	min.—minute
Dir.—directional	obsc.—obscured
ec.—eclipsed	Oc.—occluding
ev.—every	Or.—orange
F.—fixed	Q.—quick flashing
Fl.—flashing	R.—red
fl.—flash	s.—seconds
G.—green	si.—silent
horiz.—horizontal	U.Q.—ultra quick flashing
intens.—intensified	unintens.—unintensified
I.Q.—interrupted quick flashing	vert.—vertical
Iso.—isophase	Vi.—violet
I.V.Q.—interrupted very quick flashing	vis.—visible
Km.—kilometer (0.62137 mile)	V.Q.—very quick flashing
L.Fl.—long flashing	W.—white
	Y.—yellow

CHARACTERISTICS OF LIGHTS

TYPE	ABBR.	GENERAL DESCRIPTION	ILLUSTRATION
Fixed	F.	A continuous and steady light.	
Occulting	Oc.	The total duration of light in a period is longer than the total duration of darkness and the intervals of darkness (eclipses) are usually of equal duration. Eclipse regularly repeated.	
Group occulting	Oc.(2)	An occulting light for which a group of eclipses, specified in number, is regularly repeated.	
Composite group occulting	Oc.(2+1)	A light similar to a group occulting light except that successive groups in a period have different numbers of eclipses.	
Isophase	Iso.	A light for which all durations of light and darkness are clearly equal.	
Flashing	Fl.	A light for which the total duration of light in a period is shorter than the total duration of darkness and the appearances of light (flashes) are usually of equal duration (at a rate of less than 50 flashes per minute).	
Long flashing	L.Fl.	A single flashing light for which an appearance of light of not less than 2 sec. duration (long flash) is regularly repeated.	
Group flashing	Fl.(3)	A flashing light for which a group of flashes, specified in number, is regularly repeated.	
Composite group flashing	Fl.(2+1)	A light similar to a group flashing light except that successive groups in a period have different numbers of flashes.	
Quick flashing	Q.	A light for which a flash is regularly repeated at a rate of not less than 50 flashes per minute but less than 80 flashes per minute.	
Group quick flashing	Q.(3)	A light for which a specified group of flashes is regularly repeated; flashes are repeated at a rate of not less than 50 flashes per minute but less than 80 flashes per minute.	
	Q.(9)		
	Q.(6)+L.Fl.		

TYPE	ABBR.	GENERAL DESCRIPTION	ILLUSTRATION
Interrupted quick flashing	I.Q.	A light for which the sequence of quick flashes is interrupted by regularly repeated eclipses of constant and long duration.	
Very quick flashing	V.Q.	A light for which a flash is regularly repeated at a rate of not less than 80 flashes per minute but less than 160 flashes per minute.	
Group very quick flashing	V.Q.(3)	A light for which a specified group of very quick flashes is regularly repeated.	
	V.Q.(9)		
	V.Q.(6)+L.Fl.		
Interrupted very quick flashing	I.V.Q.	A light for which the sequence of very quick flashes is interrupted by regularly repeated eclipses of constant and long duration.	
Ultra quick flashing	U.Q.	A light for which a flash is regularly repeated at a rate of not less than 160 flashes per minute.	
Interrupted ultra quick flashing	I.U.Q.	A light for which the sequence of ultra quick flashes is interrupted by regularly repeated eclipses of constant and long duration.	
Morse code	Mo.(U)	A light for which appearances of light of two clearly different durations are grouped to represent a character or characters in Morse Code.	
Fixed and flashing	F.Fl.	A light for which a fixed light is combined with a flashing light of greater luminous intensity.	
Alternating light	Al.	A light showing different colors alternately.	

NOTE - Alternating lights may be used in combined form with most of the previous types of lights.

NOMENCLATURE OF LIGHTS

Lights exhibit a distinctive appearance by which they are recognized, e.g. Fixed, Flashing, Group Flashing, etc. The properties of their appearance, by which they are distinguished, are referred to as the *characteristics* of the light. The principal characteristics are generally the sequence of intervals of light and darkness, and, in some cases, the sequence of colors of light exhibited.

Fixed lights—those which exhibit a continuous steady light.

Rhythmic lights—those which exhibit a sequence of intervals of light and eclipse (repeated at regular intervals) in a manner described in Chart No. 1 and this volume.

Alternating lights—rhythmic lights which exhibit different colors during each sequence.

Period of a light—the time occupied by an entire cycle of intervals of light(s) and eclipse(s).

Range: Meteorological visibility—the greatest distance at which a black object of suitable dimensions can be seen and recognized against the horizon sky or, in the case of night observations, could be seen and recognized if the general illumination were raised to the normal daylight level.

Luminous range of a light—the greatest distance at which a light can be seen merely as a function of its luminous intensity, the meteorological visibility, and the sensitivity of the observer's eyes.

Nominal range of the light—the luminous range of a light in a homogeneous atmosphere in which the meteorological visibility is 10 nautical miles.

Geographical range of a light—the greatest distance at which a light can be seen as a function of the curvature of the earth, the height of the light source and the height of the observer.

The visibility of a light is usually the distance that it can be seen in clear weather and is expressed in nautical miles. Visibilities listed are values received from foreign sources.

Range lights—two or more lights at different elevations, so situated to form a range (leading line) when brought into transit. The light nearest the observer is the *front light* and the one farthest from the observer is the *rear light*. The front light is normally at a lower elevation than the rear light.

Directional lights—lights illuminating a sector of very narrow angle and intended to mark a direction to be followed.

Vertical lights—Two or more lights disposed vertically or geometrically to form a triangle, square, or other figure. If the individual lights serve different purposes, those of lesser importance are called *Auxiliary lights*.

Occasional lights—lights exhibited only when specially

needed:

(a) *Tidal light*—shown at the entrance of a harbor, to indicate tide and tidal current conditions within the harbor.

(b) *Fishing light*—for the use of fishermen and shown when required.

(c) *Private light*—maintained by a private authority for its own purposes. The mariner should exercise special caution when using a private light for general navigation.

Seasonal lights—usually shown only during the navigation season or for a lesser time period within that season.

Articulated lights—offshore aids to navigation consisting of a length of pipe attached directly to a sinker by means of a pivot or such other device employing the principle of the universal joint. The positional integrity is intermediary between that of a buoy and a fixed aid.

Aeronautical lights—lights of high intensity which may be the first lights observed at night from vessels approaching the coast. Those lights situated near the coast are listed in the List of Lights in order that the navigator may be able to obtain more information concerning their description.

These lights are not designed or maintained for marine navigation and they are subject to change without prompt notification.

These lights are indicated in this List by the designation AVIATION LIGHT and are placed in geographical sequence in the body of the text along with lights for surface navigation.

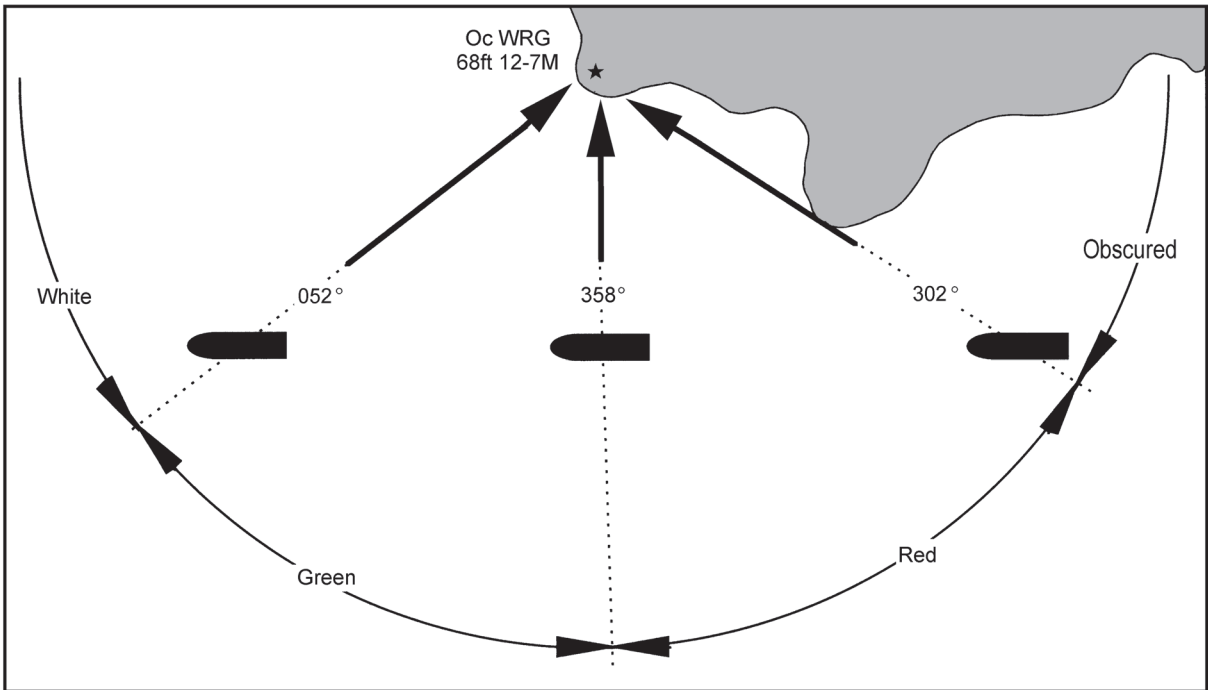
Aeromarine lights—marine-type lights for which part of the beam is deflected to an angle of 10 to 15 degrees above the horizon to facilitate use by aircraft.

Sector limits and arcs of visibility—these are arranged clockwise and are given from seaward toward the light. Thus, in the diagram, the sectors of the light are defined as: obscured from shore to 302°, red to 358°, green to 052°, white to shore. These are bearings of the light as seen from a vessel crossing the sector lines.

Under some conditions of the atmosphere, white lights may have a reddish hue. The mariner should not judge solely by color where there are sectors but should verify this position by taking a bearing of the light. On either side of the line of demarcation between white and red there is always a small sector of uncertain color, as the edges of a sector of visibility cannot be clearly defined.

When a light is obscured by adjoining land and the arc of visibility is given, the bearing on which the light disappears may vary with the distance from which it is observed. When the light is cut off by a sloping point of land or hill, the light may be seen over a wider arc by a ship farther off than by one closer.

Bearings—all bearings are true, measured clockwise from 000°, and given in degrees or degrees and minutes.



LIGHTSHIPS, SUPERBUOYS, AND OFFSHORE LIGHT STATIONS

Courses should be set to pass all floating aids to navigation with sufficient clearance to avoid the possibility of collision from any cause. Experience shows that floating aids to navigation cannot be safely used as leading marks to be passed close aboard, but should always be left broad off the course, whenever searoom permits.

When approaching a lightship, superbuoy, or a station on a submarine site on radio bearings, the risk of collision will be avoided by insuring that the radio bearing does not remain constant.

Most lightships and large buoys are anchored with a very long scope of chain and, as a result, the radius of their swinging circle is considerable. The charted position is the location of the anchor. Furthermore, under certain conditions of wind and current, they are subject to sudden and unexpected sheers which are certain to hazard a vessel attempting to pass close aboard.

During extremely heavy weather and due to their exposed locations, lightships may be carried off station. The mariner should, therefore, not implicitly rely on a lightship maintaining its precisely charted position during and immediately following severe storms. A lightship known to be off station will secure her light, fog signal, and radiobeacon and fly the International Code signal "LO" signifying "I am not in my correct position."

Russian lightships are on station during periods of navigation and leave their stations only when forced to because of ice and are then replaced as soon as possible. Lightships by day show a ball over a yellow flag with a blue St. George's cross. If a vessel is seen standing into danger the signal "NF" of the International Code of Signals is hoisted, and if not immediately seen, rockets with two explosions and bright stars may be fired every minute: by night the rockets only are used.

When not on their proper stations, the light vessels discontinue their characteristic lights and fog signals and, if possible, will lower their daymarks. They will show instead two black balls, one forward and one aft, or two red lights, one forward and one aft. In addition they will hoist the International Code signal "LO" or will show a

red and a white flare-up light or flash simultaneously at least every 15 minutes.

Red flags in place of the black balls and red and a white light shown simultaneously may be used in place of the flare-up light or flash.

A lightship under way shows the same lights and makes the same sound signals as other vessels under way and, if preceding under its own power, hoists two black balls, one forward and one aft.

Relief lightships are painted red, with two masts. By day they display a red ball at each mast, and by night exhibit a fixed red light from the same positions. Fog signals are sounded and the warning signals described above are employed.

Fog bells at *Russian* lighthouses and lightships are sounded, unless stated otherwise, in the following uniform manner:

(a) at lighthouses: in groups of double strokes, the interval between the groups being not more than 3 minutes.

(b) at lightships: in groups of triple strokes, the interval between the groups being not more than 2 minutes.

When the fog signal of an approaching vessel is heard, the intervals between the double and triple strokes in the groups are reduced and the bell is sounded continuously in double or triple strokes until the vessel is past the light or clear of danger.

Due to a lack of information it is not possible to ensure that the details of navigational aids are correct.

In *France*, *Lebanon* and *Tunisia* lights may be shown by day in poor visibility.







In *Spain* and *Morocco* lights are shown from 15 minutes after sunset until 15 minutes before sunrise.

Oil rigs in *Angolan* waters marked by Mo(U) W 18s Siren 20s are moored inside the 600 fathom contour. Such lights are not included in this list.

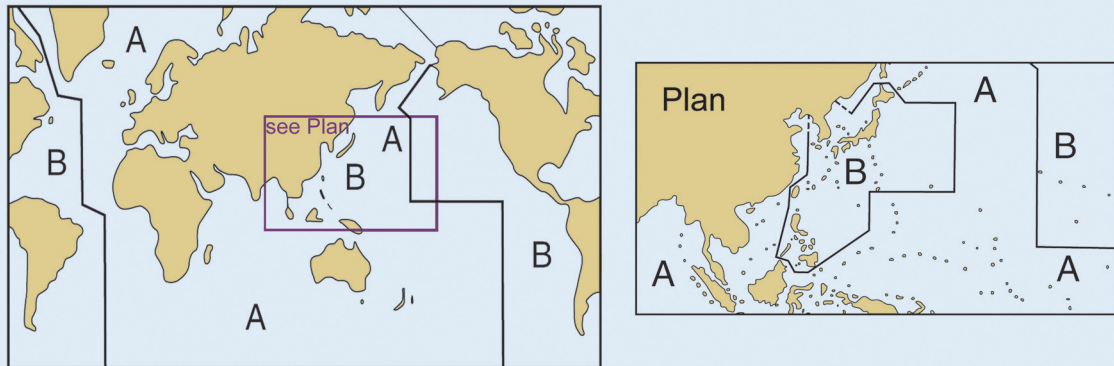
It has been reported that the lights of *Guinea* and *Liberia* are unreliable.

IALA Maritime Buoyage System

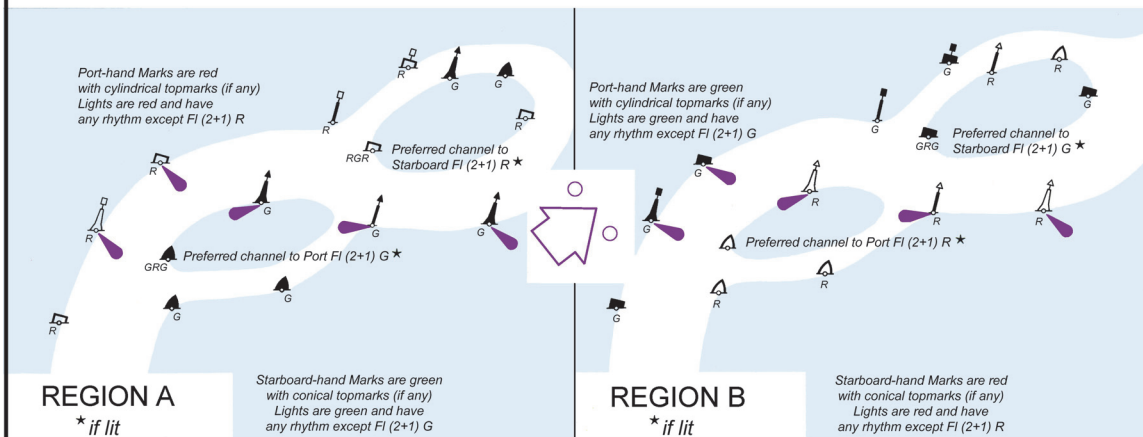
International Association of Marine Aids to Navigation and Lighthouse Authorities (IALA)

Where in force, the IALA System applies to all fixed and floating marks except landfall lights, leading lights and marks, sectored lights and major floating lights. The standard buoy shapes are cylindrical (can) , conical , spherical , pillar , and spar , but variations may occur, for example: minor light floats . In the illustrations below, only the standard buoy shapes are used. In the case of fixed beacons (lit or unlit) only the shape of the topmark is of navigational significance.

IALA Buoyage Regions A and B



Lateral marks are generally for well-defined channels and are defined by their IALA Buoyage Region. The direction of buoyage is that taken when approaching a harbor from seaward. Along coasts, the direction is determined by buoyage authorities, normally clockwise around land masses.



BEACONS with IALA System topmarks are charted by upright symbols. eg:  or, 

on smaller-scale charts:  Beacon towers are charted: 

LIGHTFLOATS: The IALA System is not usually applied to large lightfloats (replacing manned lightships) but may be applied to smaller lightfloats.

Refer to Chart 1 for further detailed information on lights, beacons, and buoys.

FOG SIGNALS

The function of a fog signal in the system of aids to navigation is to warn of danger and to provide the mariner with an audible means of approximating his position relative to the fog signal when the station, or any visual signal which it displays, is obscured from view by atmospheric conditions.

Fog signals depend upon the transmission of sound through air. As aids to navigation, they have certain inherent defects that should be considered. Sound travels through the air in a variable and frequently unpredictable manner.

It has been established that:

fog signals are heard at greatly varying distances and that the distance at which a fog signal can be heard may vary with the bearing of the signal and may be different on different occasions;

under certain conditions of atmosphere, when a fog signal has a combination of high and low tones, it is not unusual for one of the tones to be inaudible. In the case of sirens, which produce a varying tone, portions of the blast may not be heard;

there are occasionally areas close to the signal in which it is wholly inaudible. This is particularly true when the fog signal is screened by intervening land or other obstructions;

fog may exist a short distance from a station and not be observable from it, so that the signal may not be in operation;

even though a fog signal may not be heard from the deck or bridge of a ship when the engines are in motion, it may be heard when the ship is stopped, or from a quiet position. Sometimes it may be heard from aloft though not on deck;

the intensity of the sound emitted by a fog signal may be greater at a distance than in immediate proximity.

All these considerations point to the necessity for the utmost caution when navigating near land in fog. Particular attention should be given to placing lookouts in positions in which the noises in the ship are least likely to interfere with hearing a fog signal. Fog signals are valuable as warnings, but the mariner should not place implicit reliance upon them in navigating his vessel. They should be considered solely as warning devices.

Among the devices in common use as fog signals are:

Radiobeacons which broadcast simple dot-and-dash combinations by means of a transmitter emitting modulated continuous waves;

Diaphones which produce sound by means of a slotted reciprocating piston actuated by compressed air. Blasts

may consist of two tones of different pitch, in which case the first part of the blast is high and the last of a low pitch. These alternate pitch signals are called "two-tone;"

Diaphragm horns which produce sound by means of a diaphragm vibrated by compressed air, steam, or electricity. Duplex or triplex horn units of differing pitch produce a chime signal;

Nautophones, electrically operated instruments, each comprising a vibrating diaphragm, fitted with a horn, which emits a high note similar in power and tone to that of the reed;

Reed horns which produce sound by means of a steel reed vibrator by compressed air;

Sirens which produce sound by means of either a disk or a cup-shaped rotor actuated by compressed air or electricity;

Whistles which produce sound by compressed air emitted through a circumferential slot into a cylindrical bell chamber;

Bells which are sounded by means of a hammer actuated by hand, wave motion, by a descending weight, compressed gas, or electricity;

Guns and explosive signals which are produced by firing of explosive charges, the former being discharged from a gun, and the latter being exploded in midair;

Fog Detector Lights—certain light stations, in addition to the main light, are equipped with fog detector lights for automatic detection of fog. These lights sweep back and forth through an area over which the fog watch is necessary, showing a powerful bluish-white flash of about 1 second in duration. The interval between successive flashes will vary with the position of the vessel within the sector. At the limits of the sector the duration of the flash may be considerably longer than 1 second.

Fog detector lights operate continuously.

Standby fog signals are sounded at some of the light and fog signal stations when the main fog signal is inoperative. Some of these standby fog signals are of a different type and characteristic than the main fog signal.

Radiobeacons, RACONS, RAMARKs, and radio direction-finders are mentioned in the List of Lights, but for detailed information, including the synchronization of radio signals and sound signals for distance finding, the navigator should consult Pub. 117, Radio Navigational Aids.

Note—use Chart No. 1 for the complete list of symbols and abbreviations commonly used in presenting the essential characteristics of lights, fog signals, and radio aids found on charts.

VISIBILITY TABLE

Table of distances at which objects can be seen at sea according to their respective elevations and the elevation of the eye of the observer.

Height in Feet	Distance in geographic or nautical miles	Height in feet	Distance in geographic or nautical miles	Height in feet	Distance in geographic or nautical miles	Height in feet	Distance in geographic or nautical miles	Height in feet	Distance in geographic or nautical miles	Height in feet	Distance in geographic or nautical miles
1	1.2	23	5.6	45	7.8	135	13.6	340	21.6	600	28.7
2	1.7	24	5.7	46	7.9	140	13.8	350	21.9	620	29.1
3	2.0	25	5.9	47	8.0	145	14.1	360	22.2	640	29.5
4	2.3	26	6.0	48	8.1	150	14.3	370	22.5	660	30.1
5	2.6	27	6.1	49	8.2	160	14.8	380	22.8	680	30.5
6	2.9	28	6.2	50	8.3	170	15.3	390	23.1	700	31.0
7	3.1	29	6.3	55	8.7	180	15.7	400	23.4	720	31.4
8	3.3	30	6.4	60	9.1	190	16.1	410	23.7	740	31.8
9	3.5	31	6.5	65	9.4	200	16.5	420	24.0	760	32.3
10	3.7	32	6.6	70	9.8	210	17.0	430	24.3	780	32.7
11	3.9	33	6.7	75	10.1	220	17.4	440	24.5	800	33.1
12	4.1	34	6.8	80	10.5	230	17.7	450	24.8	820	33.5
13	4.2	35	6.9	85	10.8	240	18.1	460	25.1	840	33.9
14	4.4	36	7.0	90	11.1	250	18.5	470	25.4	860	34.3
15	4.5	37	7.1	95	11.4	260	18.9	480	25.6	880	34.7
16	4.7	38	7.2	100	11.7	270	19.2	490	25.9	900	35.1
17	4.8	39	7.3	105	12.0	280	19.6	500	26.2	920	35.5
18	5.0	40	7.4	110	12.3	290	19.9	520	26.7	940	35.9
19	5.1	41	7.5	115	12.5	300	20.3	540	27.2	960	36.3
20	5.2	42	7.6	120	12.8	310	20.6	560	27.7	980	36.6
21	5.4	43	7.7	125	13.1	320	20.9	580	28.2	1000	37.0
22	5.5	44	7.8	130	13.3	330	21.3				

Explanation.—The line of sight connecting the observer and a distant object is at maximum length tangent with the spherical surface of the sea. It is from this point of tangency that the tabular distances are calculated. The table must accordingly be entered twice to obtain the actual geographic visibility of the object—first with the height of the object, and second with the height of the observer’s eye—and the two figures so obtained must be added. Thus, if it is desired to find the maximum distance

at which a powerful light may be seen from the bridge of a vessel where the height of eye of the observer is 55 feet above the sea, from the table:

Nautical Miles	
55 feet height of observer (visible)	8.7
200 feet height of light (visible)	<u>16.5</u>
Distance visible	25.2

CONVERSION TABLE — FEET TO WHOLE METERS

(FOR HEIGHTS OF LIGHTS)

1 foot = 0.3048 meter

Feet	Meters	Feet	Meters	Feet	Meters	Feet	Meters	Feet	Meters	Feet	Meters
		40	12	80	24	120	37	160	49	200	61
1	0	41	12	81	25	121	37	161	49	300	91
2	1	42	13	82	25	122	37	162	49	400	122
3	1	43	13	83	25	123	37	163	50	500	152
4	1	44	13	84	26	124	38	164	50	600	183
5	2	45	14	85	26	125	38	165	50	700	213
6	2	46	14	86	26	126	38	166	51	800	244
7	2	47	14	87	27	127	39	167	51	900	274
8	2	48	15	88	27	128	39	168	51	1000	305
9	3	49	15	89	27	129	39	169	52		
10	3	50	15	90	27	130	40	170	52		
11	3	51	16	91	28	131	40	171	52		
12	4	52	16	92	28	132	40	172	52		
13	4	53	16	93	28	133	41	173	53		
14	4	54	16	94	29	134	41	174	53		
15	5	55	17	95	29	135	41	175	53		
16	5	56	17	96	29	136	41	176	54		
17	5	57	17	97	30	137	42	177	54		
18	5	58	18	98	30	138	42	178	54		
19	6	59	18	99	30	139	42	179	55		
20	6	60	18	100	30	140	43	180	55		
21	6	61	19	101	31	141	43	181	55		
22	7	62	19	102	31	142	43	182	55		
23	7	63	19	103	31	143	44	183	56		
24	7	64	20	104	32	144	44	184	56		
25	8	65	20	105	32	145	44	185	56		
26	8	66	20	106	32	146	45	186	57		
27	8	67	20	107	33	147	45	187	57		
28	9	68	21	108	33	148	45	188	57		
29	9	69	21	109	33	149	45	189	58		
30	9	70	21	110	34	150	46	190	58		
31	9	71	22	111	34	151	46	191	58		
32	10	72	22	112	34	152	46	192	59		
33	10	73	22	113	34	153	47	193	59		
34	10	74	23	114	35	154	47	194	59		
35	11	75	23	115	35	155	47	195	59		
36	11	76	23	116	35	156	48	196	60		
37	11	77	23	117	36	157	48	197	60		
38	12	78	24	118	36	158	48	198	60		
39	12	79	24	119	36	159	48	199	61		

RADIOBEACONS

RADIO DIRECTION-FINDER SETS ON SHIPS

Radio direction-finder sets on board ship enable bearings to be taken of transmissions from other ships, aircraft, shore stations, marine radiobeacons, and the coastal stations of the radio communication network. When located in the pilothouse or on the navigating bridge, the direction-finder enables the navigating officer to obtain bearings himself without reference to others and without delay.

Due to the great value of radio bearings, particularly when visibility is poor and when celestial observations cannot be obtained, the radio direction-finder on board ship deserves the same consideration and care as are given to the sextant and compass. It has the following characteristics in common with the two latter navigational instruments: the readings are subject to certain errors; these errors may be reduced by skillful and intelligent operation; the dangers of using erroneous readings may be greatly reduced by the intelligence and good judgment of the mariner. In order to acquire experienced judgment in the operation of the instrument, it is essential that the mariner use it as much as practicable.

Troubles from interference and weak signals are greatly reduced by the use of direction-finders of proper selectivity. The bearings must be corrected for radio deviation as shown by the calibration curve of the set.

Types of Radiobeacons

1. Directional radiobeacons which transmit radio waves in beams along fixed bearings.
2. Rotating radiobeacons by which a beam of radio waves is resolved in azimuth in a manner similar to the beam of light sent out by rotating lights.
3. Circular radiobeacons which send out waves of approximately uniform strength in all directions so that ships may take radio bearings of them by means of the ship's radio direction-finder sets. This is the most common type of radiobeacon.

To extend the usefulness of marine radiobeacons to ships and aircraft employing automatic radio direction finders, U.S. marine radiobeacons on the Atlantic and Pacific Coasts and Great Lakes have been modified to transmit a continuous carrier signal during the entire radiobeacon operating period with keyed modulation providing the characteristic signal. Unless a beat frequency oscillator is installed, the continuous carrier signals are not audible to the operator of an aural null direction finder. A ten second dash has been included in the characteristic of these radiobeacons, to enable the navigator using a conventional aural null direction finder to refine his bearing. Vessels with direction finders will be able to use the

United States radiobeacons located on the Atlantic and Pacific Coasts, and Great Lakes at any time in their assigned sequence.

Aeronautical Radio Aids

Aeronautical radiobeacons and radio ranges are often used by navigators of marine craft in the same manner as marine radiobeacons are used for determining lines of positions. They are particularly useful along coasts where marine broadcast coverage is inadequate. Aeronautical aids situated inland become less trustworthy, so far as ships are concerned, when high land intervenes between them and the coast. They are established to be of primary usefulness to aircraft, and surface craft should use these aids with caution. Only those aeronautical radiobeacons considered to be of use to the mariner have been selected for inclusion in this publication.

AERONAUTICAL RADIOBEACONS. Like marine radiobeacons, these aids broadcast a characteristic signal on a fixed frequency.

NOTE: The assigned frequency of aeronautical radiobeacons is normally from 200 to 415 kHz while the frequency of marine radiobeacons is normally from 285 to 325 kHz. Aeronautical radiobeacons not within the marine radiobeacon band will not normally be listed in this publication.

The range signals are interrupted at intervals to permit broadcast of the identification signal. In aviation publications the range leg bearings are most often given as magnetic bearings toward the station; in this publication they are given as true bearings toward the station. Unless otherwise stated in the station details, aeronautical radio aids mentioned in this publication transmit continuously.

NOTE: Mariners are advised that changes to and deficiencies in aeronautical radio facilities are not always immediately available to maritime interests and the positions are approximate and listed to the nearest minute only.

Obligations of Administrations Operating Radiobeacons

The obligations of nations and other administrations operating radiobeacons are given in Article 43 of the Radio Regulations of the International Telecommunication Union, Geneva.

Accuracy of Bearings Taken Aboard Ship

No exact rules can be given as to the accuracy to be expected in radio bearings taken by a ship as the accuracy depends to a large extent upon the skill of the ship's opera-

tor, the condition of the ship's equipment, and the accuracy of the ship's calibration curve. Mariners are urged to obtain this information by taking frequent radio bearings when their ship's position is accurately known and by recording the results. Normally, United States radiobeacons are operated in a group of six, each station in a group using the same frequency and transmitting for one minute in its proper sequence, and operate during all periods, either sequenced or continuously, regardless of weather conditions.

SKILL OF OPERATOR: Skill in the operation of the radio direction-finder can be obtained only by practice and by observing the technical instructions for the set in question. For these reasons the operator should carefully study the instructions issued with the set and should practice taking bearings frequently.

OPERATOR'S ERROR: As the operator obtains bearings by revolving the direction-finder coil until the signal disappears or becomes a minimum, the operator can tell by the size of the arc of silence or of minimum strength approximately how accurately the bearing has been taken. For instance, if the minimum is broad and the residual signal covers about 10° with equal strength, it is doubtful if the bearing can be accurately estimated. On the other hand, if a sharp minimum can be obtained, the operator can determine the bearing to within a half of a degree.

In this connection it should be noted that a properly operating and correctly adjusted direction-finder should in no case produce other than a point or arc of absolute silence. That is, there should be no "residual" signal at the point or arc of observation. The sharpness and completeness of the arc of silence are the best indications of a properly operating direction-finder, and their absence is the best indication of the presence of "night effect."

SUNRISE, SUNSET, OR NIGHT EFFECT: Bearings obtained from about half an hour before sunset to about half an hour after sunrise may be subject to errors due to night effect. On some nights this effect is more pronounced than on others and effect is usually greatest during the hours of twilight. Night effect may be detected by a broadening of the arc of minimum signals and by a fluctuation in the strength of the signals. It may also be indicated by difficulty in obtaining a minimum or by a rapidly shifting minimum. It is sometimes accompanied by an actual shift in the direction of the bearings. If it is essential to obtain a bearing when the night effect is pronounced, several bearings should be taken over a short period of time and an average taken of them.

RADIO DIRECTION FINDER WITHOUT GYRO REPEATERS: The ship's compass must be read as the bearing is taken or an error may be introduced equal to the amount that the ship has yawed in the interval between taking the bearing and reading the compass. Any error in the ship's compass must be applied to the bearing.

RECIPROCAL BEARINGS: In some direction-finder sets, the operator cannot tell from which side of the ship the signals are coming. With these sets the operator shall correct both bearings for their respective deviations and give both corrected bearings to the person who is plotting the bearings on the chart. If the mariner is in doubt as to the side of the ship from which the bearings are coming, this difficulty can usually be solved by having another bearing taken after the ship has steamed a short distance and noting in which direction the bearing is changing.

CALIBRATION: It is essential that the radio direction-finder be accurately calibrated in order that the bearings may be corrected for deviation. While the bearings are being taken, other radio antennas on board must be in the same condition as they were when the calibration was made; movable parts of the ship's superstructure such as booms, davits, wire rigging, etc., must be secured in the positions which they occupied when the direction-finder was calibrated. Unusual cargoes such as large quantities of metals and extraordinary conditions of loading may cause errors.

The direction-finder should be recalibrated after any changes have been made in the set or its surroundings (this includes alterations to or changes in position of antennas, wire rigging, boat davits, booms, etc.) whenever there is reason to believe that the previous calibration has become inaccurate, and also at periodic intervals.

The calibration must be made on approximately the same frequency or frequencies as will be used to take bearings because the deviation for several frequencies is not likely to be the same. It is believed that one calibration curve is satisfactory for the normal radiobeacon frequency (285 to 325 kHz), but the instructions issued by the manufacturer of the particular direction-finder in question should be studied in this connection.

To facilitate the calibration of ship's direction-finders, special arrangements have been made by some services for operation of their radiobeacons at times other than their published schedules. Information as to the arrangements made by the United States stations in this respect is as follows:

Sequenced radiobeacons cannot broadcast at any time other than on their assigned operating minute for the purpose of enabling vessels to calibrate their radio direction finders without causing interference. Special radio direction finder calibration transmitters of short range are operated at certain localities to provide continuous calibration service.

The position given for the antenna is the point from which the radiobeacon signal is emitted.

If it is not practicable to determine the time of calibration sufficiently in advance to contact the district commander, request may be made directly to the stations by means of telephone, telegraph, or a whistle signal consisting of three long blasts; followed by three short blasts.

This whistle signal is to be repeated until it is acknowledged by the station through the starting of the transmitter. The same group of signals should be sounded at the termination of calibration.

The work of the station personnel is not confined to standing watch and there may be times when the whistle request for calibration is not immediately heard, due to the noise from operating station machinery, etc. Usually, a repeated signal not too far from the station will attract attention.

“COMPENSATED” RADIO DIRECTION-FINDERS: Many radio direction-finders are “compensated” and no calibration chart or curve is used. Attention is invited to the fact that such compensation is just as vulnerable as the calibration data due to changes made in the set or its surroundings.

CHECK THE CALIBRATION: The calibration of compensation should be checked frequently by taking bearings when the ship’s position is accurately known and the results should be recorded for future reference.

CALIBRATION RADIOBEACONS: In the United States and certain other areas special radiobeacons, primarily for calibrating shipboard direction-finders are in operation. These radiobeacons transmit either continuously during scheduled hours or upon request, as indicated in station details.

COASTAL REFRACTION (OR LAND EFFECT): Errors may occur in bearings taken by ships so located that the line of observation to the radiobeacon passes over land or along the shore line. However, many observations seem to indicate that such errors are negligible when the observing vessel is well out from the shore. Bearings secured entirely over water areas are to be preferred since “land effect” is thus eliminated. Bearings taken at sunset and sunrise are likely to be erratic, and observations taken at these hours should therefore be repeated and checked as may be feasible.

PROGRAM BROADCASTING STATIONS: Before taking bearings on a station broadcasting entertainment programs a mariner should consider that frequency may differ widely from the frequency for which the set is calibrated, that the published location of the station may be that of its studio and not that of its transmitting antenna, that if the station is synchronized with other stations it may be impossible to tell on which station the bearing was taken, and that as the majority of these stations are inland, the coastal refraction may be excessive.

Station Details

FREQUENCY: The frequency listed is that used by the station in transmitting its “Characteristic Signal.” Calling frequencies, if any, will be given under “remarks.”

RANGE: In this book the range of radiobeacons is only approximate and is given merely to assist mariners in

planning their voyages and to inform them of several radiobeacons they will probably hear first. Frequently, when conditions for radio reception are good, radiobeacons may be heard at greater distances than indicated. The mariner who is at a greater distance than the range indicated should attempt to obtain bearings when necessary, and not assume that the radiobeacon will be unheard beyond its indicated range.

GROUP SEQUENCE: Selected radiobeacons are grouped together on the same operating frequency and are assigned a specific sequence of transmission within this group. This reduces station interference and unnecessary returning.

ANTENNA LEAD-IN: Included in the details of many radiobeacons located at or near light stations is a statement of the distance and bearing of the radiobeacon transmitting antenna from the light tower. Use should be made of this information when calibrating the ship’s direction-finding equipment by means of simultaneous visual and radio bearings.

Plotting Radio Bearings

The procedure for converting radio (great circle) bearings as received by direction-finder equipment aboard ship is identical with that used in converting radio bearings supplied by direction-finder stations on shore and is described in section 100E “Plotting Radio Bearings” of Pub. 117, Radio Navigational Aids.

Synchronization for Distance Finding

At some radiobeacon stations, sound signals, either submarine or air or both, are synchronized with the radiobeacon signals for distance finding. Ordinarily, the sound signals do not operate during the transmission period of the radio signal in clear weather. The methods in use employ, as a rule, distinctive signals to indicate the point of synchronization, and make use, for determining distance, of the lag of signals traveling through air or water as compared to the practically instantaneous travel of the radio signals.

In the case of some sound signals, a series of short radio dashes is transmitted at intervals following the synchronizing point, so that by counting the number of such short dashes heard after the distinctive radio signal and before hearing the corresponding distinctive sound signal, the observer obtains the distance, in miles equal to the number of dashes counted, from the sound signal apparatus unless stated otherwise.

In the case of other signals, the observer notes the number of seconds intervening between the reception of the distinctive radio signal and the corresponding sound signal and uses a factor to determine distances in miles as follows:

Submarine signals—multiply the observed numbers of seconds by 0.8 or divide by 1.25 distance in nautical miles.

Air signals—multiply the observed number of seconds by 0.18 or divide by 5.5. For more approximate results or for statute miles, multiply the observed number of seconds by 0.2 or divide by 5.

Tables for finding distance

Interval in seconds	Distances in nautical miles from sound signal source	
	Air	Submarine
1	0.18	0.8
2	0.36	1.6
3	0.54	2.4
4	0.72	3.2
5	0.90	4.0
6	1.08	4.8
7	1.26	5.6
8	1.44	6.4
9	1.62	7.2
10	1.80	8.0
20	3.60	16.0
30	5.40	24.0
40	7.20	
50	9.00	
60	10.80	

REMARKS: Average speed of sound travel in water is 1 nautical mile in 11/4 seconds.

The speed of sound travel is influenced by a number of conditions making it impracticable to state a factor that will give exact results under all conditions. The results obtained by the methods described may be accepted as being accurate to within 10 percent of the distance.

Methods of synchronizing the signals vary and are described or illustrated in official announcements regarding them. It is essential to note carefully the point of synchronization used so that no error will be made through taking time on the wrong signal or the wrong part of it.

In observing air signals it is usually sufficient to use a watch with second hand, although a stop watch is helpful. For submarine signals where the interval is shorter and a time error correspondingly more important, it is essential that a stop watch or other timing device be used. Where the radiobeacon and submarine signals are not received at the same point on the vessel, means of instant communication between two observers should be available or synchronized stop watches provided for each.

Ships not equipped with a DF receiver can take advantage of the distance-finding feature of a radiobeacon station, if equipped with a radio receiver capable of receiving

the transmission. In the case of obtaining distance from a radiobeacon station which is synchronized with a submarine sound signal, the ship must also be equipped with a device for picking up submarine sound signals.

Rotating Loop Radiobeacon

MODE OF OPERATION:

(1) The radiobeacon consists of a rotating loop transmitter having directional properties by which an observer in a ship can obtain his bearing from the beacon without the use of a direction-finder. Any ordinary receiving set capable of being tuned to the radiobeacon's frequency may be used. The only other equipment required is a reliable stop watch or chronograph with a sweep second hand. Stop watches and clocks with dials graduated in degrees may be used, from which bearings may be read directly without any mathematical calculation.

(2) During each revolution of the beacon, the signals received by the observer will rise and fall in intensity, passing through a maximum and a minimum twice each minute. The positions of minimum intensity, which occur at intervals of thirty seconds from one another, are very sharp and can be accurately observed. These are, therefore, used for navigation purposes.

The beacon may be regarded as having a line or beam of minimum intensity which rotates at a uniform speed of 360° in 1 minute (i.e. 6° in 1 second) based on the true meridian as starting point. Therefore, if the observer can (a) identify the beacon and (b) measure the number of seconds which this minimum beam takes to reach their position starting from the true meridian, this number multiplied by six will give their true bearing from the beacon or its reciprocal.

The signals which enable the beacon to be identified and the bearing to be calculated are described in the following paragraphs:

Signals transmitted by the beacon: Each transmission from the beacon lasts for 4 minutes; the beacon is then silent for 8 minutes, and automatically starts again at the end of the silent period. Each transmission consists of two parts: (a) the identification signal of the station set at a slow speed for the first minute, commencing when the minimum beam is true east and west and followed by a long dash of about 12 seconds duration; (b) the signal group commencing when the minimum beam is approaching the true meridian, and consisting of (i) the north starting signal, which is the letter V followed by two dots (•• — ••); (ii) a long dash of about 12 seconds duration; (iii) the east starting signal, which is the letter B followed by two dots (— •• ••); and (iv) a long dash for about 42 seconds.

The navigation signals are repeated during the remainder of the transmission and signals cease when the minimum beam is in the east and west position.

INSTRUCTIONS FOR TAKING BEARINGS

- (i) Set stop watch to zero.
- (ii) Listen for identification signal.
- (iii) When the first long dash begins (at A on diagram) get ready for the "north signal."
- (iv) After the "north signal," start stop watch exactly at beginning of long dash (see "00 seconds" on diagram) counting one-two with the two preceding dots, and 3 for the start of the stop watch.
- (v) Listen for minimum and note its exact time by stop watch.

NOTE: If stop watch is graduated in degrees note exact angle, which is the bearing.

- (vi) Multiply number of seconds by 6° for bearing.
- (vii) Determine whether bearing is direct or reciprocal.
- (viii) If the "north signal" is faint, use the "east signal," but add 090° to final bearing.

Particular attention is directed to the following:

- (a) The stop watch must be started exactly at the beginning of the long dash for each series of observations.
- (b) The time of occurrence of the minimum must be read to the nearest fifth of a second.
- (c) The bearing obtained will be either the direct bearing or its reciprocal.
- (d) When using the east signal, add 090° to obtain bearings from true north.
- (e) The beacon is set up on the true meridian, and no correction is required for magnetic variation.
- (f) No quadrantal error arises, and no corrections are necessary except as in (c) and (d) above.

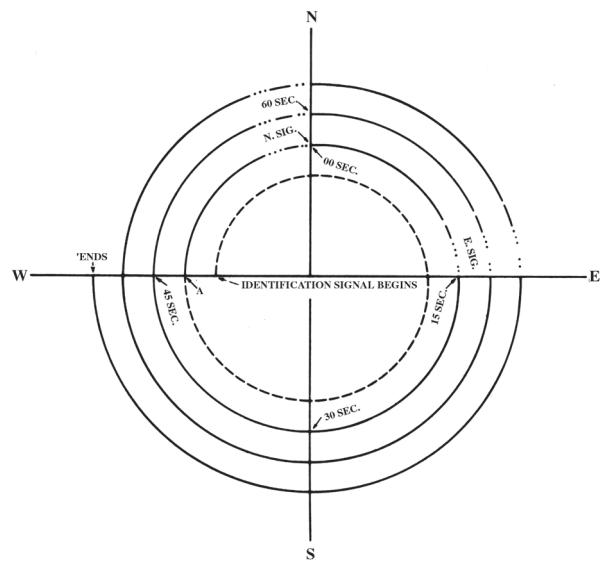
(A correction must, of course, be made for convergency; this should be applied as if the beacon were a shore radio direction-finder station.)

(g) A comparatively large error of bearing may occur due to inaccuracy in the stop watch, and to obviate this,

observers or navigators should check their stop watches on the beacon station before taking bearings. This can easily be done by checking the time by stop watch of the complete revolution of the beacon transmission. Any error found can then be allowed for.

Caution

Due to the many factors which enter into the transmission and reception of radio signals, a mariner cannot practically estimate its distance from a radiobeacon either by the strength of the signals received or by the time at which the signals were first heard. Mariners should give this fact careful consideration in approaching radiobeacons. A diagram showing the signals used is given below.



ROTATING RADIOBEACON
SIGNAL DIAGRAM

DESCRIPTION

(Radiobeacons)

Information is tabulated in eight columns as follows:

Column 1: The number assigned to each radiobeacon by this Agency.

Column 2: Name and/or descriptive location of the radiobeacon.

Column 3: Approximate latitude and longitude of the radiobeacon to the nearest tenth of a minute.

Column 4: Radiobeacon characteristics. Included in this column are the Morse code, period in seconds, length of transmission and silence time.

Column 5: Range (approximate) in nautical miles.

Column 6: Group sequence. Selected radiobeacons are grouped together on the same operating frequency and are assigned a specific sequence of transmission within this group. This reduces station interference and unnecessary return.

Column 7: Frequency (given in kilohertz) and amplitude modulation (see Table Symbols).

Column 8: Remarks. Transmission synchronization, type of radiobeacon (marine, aero, etc.), calibration, antenna lead-in, calling frequencies, distance-finding information, service charges, hours of transmission, directional signals and other pertinent information.

ABBREVIATIONS

aero aeronautical
tr transmission
si silence
s. seconds
(4) 4 times
Transmission is continuous unless otherwise stated.

TABLE OF SYMBOLS

LEGEND

- (1) Type of modulation of the main carrier.
- (2) Nature of signal(s) modulating the main carrier.
- (3) Type of "information" to be transmitted. "Information" does not include information of a constant, unvarying nature such as provided by standard frequency emissions, continuous wave and pulse radars, etc.

AMPLITUDE MODULATION:

N0N

- (1) Emission of an unmodulated carrier.
- (2) No modulating signal.
- (3) No information transmitted.

A1A

- (1) Double-sideband.
- (2) Single channel containing quantized or digital information without the use of a modulating subcarrier.
- (3) Telegraphy (for aural reception).

A2A

- (1) Double-sideband.
- (2) Single channel containing quantized or digital information with the use of a modulating subcarrier.
- (3) Telegraphy (for aural reception).

A3E

- (1) Double-sideband.
- (2) Single channel containing analog information.
- (3) Telephony (including sound broadcasting).

R3E

- (1) Single-sideband (reduced or variable level carrier).
- (2) Single channel containing analog information.
- (3) Telephony (including sound broadcasting).

B8E

- (1) Independent sidebands.
- (2) Two or more channels containing analog information.
- (3) Telephony (including sound broadcasting).

H2A

- (1) Single-sideband (full carrier).
- (2) Single channel containing quantized or digital information with the use of a modulating subcarrier.
- (3) Telegraphy (for aural reception).

H3E

- (1) Single-sideband (full carrier).
- (2) Single channel containing analog information.
- (3) Telephony (including sound broadcasting).

J3E

- (1) Single-sideband (suppressed carrier).
- (2) Single channel containing analog information.
- (3) Telephony (including sound broadcasting).

A3C

- (1) Double-sideband.
- (2) Single channel containing analog information.
- (3) Facsimile.

A3F

- (1) Double-sideband.
- (2) Single channel containing analog information.
- (3) Television (video).

B7D

- (1) Independent sidebands.
- (2) Two or more channels containing quantized or digital information.
- (3) Data transmissions, telemetry, telecommand.

Note: With 6 kHz. EDW operation in the bands below 30 MHz allocated exclusively for Maritime Mobile Service (FC, MO).

FREQUENCY (OR PHASE) MODULATION:**F1B**

- (1) Frequency modulation.
- (2) Single channel containing quantized or digital information without the use of a modulating subcarrier.
- (3) Telegraphy (for automatic reception).

F2A

- (1) Frequency modulation.
- (2) Single channel containing quantized or digital information with the use of a modulating subcarrier.
- (3) Telegraphy (for aural reception).

F3E

- (1) Frequency modulation.
- (2) Single channel containing analog information.
- (3) Telephony (including sound broadcasting).

F3C

- (1) Frequency modulation.
- (2) Single channel containing analog information.
- (3) Facsimile.

F3F

- (1) Frequency modulation.
- (2) Single channel containing analog information.
- (3) Television (video).

P1B

- (1) Sequence of unmodulated pulses.
- (2) Single channel containing quantized or digital information without the use of a modulating subcarrier.
- (3) Telegraphy (for automatic reception).

Pulse Modulation:

GHz = gigahertz

kHz = kilohertz

MHz = megahertz

DIFFERENTIAL GLOBAL POSITIONING SYSTEM (DGPS)

Differential Global Positioning System (DGPS) is a radio-based navigation system that eliminates errors in a GPS receiver that will allow the accuracy level to be significantly enhanced. DGPS accuracy can be 10 meters or better, compared with 100 meters or better with GPS. This is possible by placing a high-performance GPS receiver (reference station) at a known location. Because the receiver knows its exact location, it can determine the errors in the satellite signals. The satellite measures the ranges to each satellite using the signals received and comparing these measured ranges to the actual ranges calculated from its known position. The total error is the difference between the measured and calculated range. The error data for each tracked satellite is formatted into a correction message and transmitted to GPS users. The correction message format follows the standard established by the Radio Technical Commission for Maritime Services, Special Committee 104 (RTCM-SC104). These differential corrections are then applied to the GPS calculations, thus removing most of the satellite signal error and improving accuracy.

Terms for understanding DGPS:

DGPS Correction Receiver

A DGPS correction receiver decodes the signals received from a reference site. Data is formatted into a serial RTCM SC104 data stream and provided to the remote GPS receiver. There are many types of DGPS correction receivers.

GPS Receivers

The GPS receiver measures ranges to each satellite, but before the measurements are used to calculate position, corrections received from the DGPS receiver are applied to the measurements. The position is then calculated using the corrected range measurements providing vastly increased accuracy.

Modulator

Depending on the transmission format, the modulator encodes the data as necessary for transmission.

Reference Station

The reference station GPS receiver knows exactly the position of its antenna, therefore it knows what each satellite range measurement should be. It measures the ranges to each satellite using the received signals just as if it was going to calculate position. The measured ranges are subtracted from the known ranges and the result is range error. The range error values for each satellite are formatted into messages in the RTCM SC104 format and transmitted continuously.

Transmitter

The transmitter is basically a power amplifier which is connected to an antenna system. The modulated carrier is amplified and driven to the antenna. In the United States Coast Guard system, the transmitter is 250-1000 Watts and operates in the 300Khz frequency range. The amplified signal is radiated via the antenna to remote DGPS receivers for real-time position correction.

DESCRIPTION

(Differential GPS Stations)

Information is tabulated in eight columns as follows:

Column 1: The number assigned to each DGPS Station by this Agency.

Column 2: Name of the DGPS Station

Column 3: Approximate latitude and longitude of the DGPS Transmitting Station to the nearest tenth of a minute.

Column 4: Station ID which can be found in the IALA Master list. No two stations have the same ID. **T** denotes the Transmitting Station, **R** denotes the Reference Station.

Column 5: Range (approximate) in nautical miles.

Column 6: Frequency in kHz.

Column 7: Transfer Rate which equates to the baud rate and will be published as a whole number without any additional abbreviations such as "bps" (bits per second)

Column 8: Remarks. This column contains information about the reference stations and messages types transmitted. GPS Message Type Numbers are 1, 3, 4, 5, 6, 7, 9, 15 and 16. (*Refer to message type descriptions below*)

GPS MESSAGE TYPE NUMBER INDICATORS

1	Differential GNSS corrections (full set of satellites)
3	Reference stations parameters
4	Datum used
5	Constellation health
6	Null frame (no information)
7	Radiobeacons Almanacs
9	Sub-set differential GNSS corrections
15	Ionospheric corrections
16	Special messages

Section 1

West Coast of France

(1) No.	(2) Name and Location	(3) Position	(4) Characteristic	(5) Height	(6) Range	(7) Structure	(8) Remarks
FRANCE-WEST COAST							
ILE D'OUessant:							
4 A 1844	-Pointe de Creach.	48° 27.5' N 5° 07.7' W	Fl.(2)W. period 10s fl. 0.1s, ec. 2.4s fl. 0.1s, ec. 7.4s	230 70	30	White tower, black bands; 180.	Visible 255°-247°.
16 A 1842	-Le Stiff.	48° 28.5' N 5° 03.4' W	Fl.(2)R. period 20s fl. 0.7s, ec. 4.3s fl. 0.7s, ec. 14.3s	279 85	22	Two adjoining white towers; 105.	Radar tower 0.2 mile N. marked by Q.W. by day and F.R. by night.
18 A 1843	-Port du Stiff, E. mole, head.	48° 28.2' N 5° 03.2' W	Dir.Q.W.R.G.	36 11	W. 10 R. 7 G. 7	White tower, green top; 20.	G. 251°-254°, W.-264°, R.- 267°.
20 A 1846	-Nividic.	48° 26.7' N 5° 09.1' W	V.Q.(9)W. period 10s	92 28	6	Gray octagonal tower; 118. Helicopter platform.	Visible 290°-225°.
24 A 1848	-La Jument.	48° 25.3' N 5° 08.0' W	Fl.(3)R. period 12s fl. 1s, ec. 1.5s fl. 1s, ec. 1.5s fl. 1s, ec. 6s	118 36	10	Gray octagonal tower, red top; 157.	Visible 241°-199°.
28 A 1852	-Men-Korn.	48° 28.0' N 5° 01.3' W	V.Q.(3)W.R. period 5s	68 21	8	E. CARDINAL BYB, tower, topmark; 95.	W. 145°-040°, R.-058°, obsc.- 119°, R.-145°.
38 A 1850	Men-Tensel (Kereon).	48° 26.2' N 5° 01.6' W	Oc.(3)W.R. period 12s lt. 1.5s, ec. 4.5s lt. 1.5s, ec. 1.5s lt. 1.5s, ec. 1.5s	125 38	10	Gray tower; 134.	W. 019°-248°, R.-019°.
40 A 1870	Les Trois Pierres, NE. of Molene.	48° 24.7' N 4° 56.8' W	Iso.W.R.G. period 4s	49 15	W. 9 R. 6 G. 6	White column; 52.	G. 070°-147°, W.-185°, R.- 191°, G.-197°, W.-213°, R.-070°.
44 A 1871	Ile Molene, mole, head.	48° 23.8' N 4° 57.3' W	Dir.FI.(3)W.R.G. period 12s fl. 1s, ec. 1.5s fl. 1s, ec. 1.5s fl. 1s, ec. 6s	19 6	W. 9 R. 7 G. 7	Column, hut; 16.	G. 183°-190°, W.-192°, R.- 203°.
			Dir.FI.(2)W.R.G. period 6s fl. 1s, ec. 1s fl. 1s, ec. 3s	29 9	W. 9 R. 7 G. 7		G. 252°30'-259°30', W.- 262°30', R.-269°30'.
48 A 1854	Le Four.	48° 31.4' N 4° 48.4' W	Fl.(5)W. period 15s fl. 0.4s, ec. 1.7s fl. 0.4s, ec. 1.7s fl. 0.4s, ec. 1.7s fl. 0.4s, ec. 1.7s fl. 0.4s, ec. 6.2s	92 28	22	Gray truncated conical tower; 92.	
52 A 1856	Aber Ildut.	48° 28.3' N 4° 45.5' W	Dir.Oc.(2)W.R.G. period 6s lt. 3s, ec. 1s lt. 1s, ec. 1s	40 12	10	White buildings; 16.	G. 078°-081°, W.-085°, R.- 088°.
56 A 1862	Le Faix.	48° 25.7' N 4° 53.9' W	V.Q.W.	52 16	8	N. CARDINAL BY, tower, topmark; 69.	
76 A 1873.9	Trezien.	48° 25.4' N 4° 46.7' W	Oc.(2)W. period 6s lt. 3s, ec. 1s lt. 1s, ec. 1s	276 84	20	Gray truncated conical tower, white on S. side; 121.	Intensified from 003°-011°. Forms range 007° with 84.

(1) No.	(2) Name and Location	(3) Position	(4) Characteristic	(5) Height	(6) Range	(7) Structure	(8) Remarks
FRANCE-WEST COAST							
80 A 1876	Pointe de Corsen.	48° 24.9' N 4° 47.6' W	Dir.Q.W.R.G.	108 33	W. 12 R. 8 G. 8	White hut, walls; 10.	R. 008°-012°, W.-015°, G.-021°. F.R. obstruction light on mast 400 meters ESE.
84 A 1874	Kermovan.	48° 21.7' N 4° 47.4' W	Fl.W. period 5s fl. 0.3s, ec. 4.7s	66 20		White square tower; 66.	In line with 76, 88 and 104. AIS (MMSI No 992271316).
84.1 A 1873	Le Conquet.	48° 21.6' N 4° 47.0' W	Fl.G. period 2.5s	16 5		Green mast; 13.	
88 A 1880	Lochrist.	48° 20.6' N 4° 45.8' W	Oc.(3)W. period 12s lt. 1.5s, ec. 1.5s lt. 1.5s, ec. 1.5s lt. 4.5s, ec. 1.5s	161 49		White octagonal tower, red top; 56.	Intensified 135°24'-140°24'. In line with 84. AIS (MMSI No 992271310).
92 A 1872	La Grande Vinotiere.	48° 21.9' N 4° 48.4' W	Fl.R. period 4s	39 12		Red octagonal tower; 62.	
104 A 1874.1	St. Mathieu.	48° 19.8' N 4° 46.3' W	Fl.W. period 15s fl. 0.2s, ec. 14.8s	184 56		White truncated conical tower, red top; 121.	 AIS (MMSI No 992271318).
			F.W.	177 54			Intensified 157°30'-159°30'. Forms range 158° with 84.
108 A 1875	-Auxiliary, about 54 meters 291° from St. Mathieu.	48° 19.8' N 4° 46.3' W	Q.W.R.G.	85 26	W. 12 R. 8 G. 8	White tower.	G. 085°-107°, W.-116°, R.-134°.
112 A 1884	Les Vieux Moines, Pointe de St. Mathieu, SW. head.	48° 19.3' N 4° 46.6' W	Fl.R. period 4s fl. 1s, ec. 3s	39 12		Red octagonal tower; 62.	Visible 280°-133°.
116 A 1886	Les Pierres Noires.	48° 18.7' N 4° 54.9' W	Fl.R. period 5s fl. 0.4s, ec. 4.6s	89 27		White truncated conical tower, red top; 92.	
136 D 0820	La Parquette.	48° 15.9' N 4° 44.3' W	Fl.R.G. period 4s fl. 1s, ec. 3s	56 17		White octagonal tower, black diagonal stripes; 82.	R. 244°-285°, G.-244°.
140 D 0818	Pointe du Toulanguet.	48° 16.8' N 4° 37.7' W	Oc.(3)W.R. period 12s lt. 4.5s, ec. 1.5s lt. 1.5s, ec. 1.5s lt. 1.5s, ec. 1.5s	161 49	W. 15 R. 11	White square tower, building; 46.	W. 299°-028°, R.-090°, W.-268°.
144 D 0816	Camaret-Sur-Mer, N. mole extension.	48° 16.9' N 4° 35.3' W	Iso.W.G. period 4s	23 7	W. 12 G. 9	White and green pylon; 23.	W. 135°-182°, G.-027°.
148 D 0817	-S. mole.	48° 16.6' N 4° 35.3' W	Fl.(2)R. period 6s fl. 1s, ec. 1s fl. 1s, ec. 3s	29 9		Red pylon; 26.	
152 D 0790	Pointe du Petit-Minou.	48° 20.2' N 4° 36.9' W	Fl.(2)W.R. period 6s fl. 1s, ec. 1s fl. 1s, ec. 3s	105 32	W. 17 R. 13	Gray tower, white on SW. side, red top, attached to smaller white tower, black bands; 85.	W. 070°30'-108°, R.-252°, W.-260°, R.-307°, W.(unintensified)-015°, W.-065°30'. AIS (MMSI No 992271300).
			Q.W.	98 30			Intensified 067°18'-068°48'. Forms range 068° with 160.
			F.G.				Fog detection light, 420 meters NW.
154 D 0792	Roche Mengam, in Goulet de Brest.	48° 20.3' N 4° 34.6' W	Fl.(3)W.R. period 12s fl. 1s, ec. 1.5s fl. 1s, ec. 1.5s fl. 1s, ec. 6s	33 10	W. 9 R. 6	ISOLATED DANGER BRB, tower beacon, topmark; 49.	R. 034°-054°, W.-034°.
156 D 0794	I.F.R.E.M.E.R., dolphin, SE. side.	48° 21.6' N 4° 33.0' W	Fl.R. period 2s fl. 0.4s, ec. 1.6s	16 5		Gray dolphin; 7.	

(1) No.	(2) Name and Location	(3) Position	(4) Characteristic	(5) Height	(6) Range	(7) Structure	(8) Remarks
FRANCE-WEST COAST							
160 <i>D 0790.1</i>	Pointe Du Portzic.	48° 21.5' N 4° 32.0' W	Oc.(2)W.R. period 12s lt. 2.5s, ec. 1.5s lt. 6.5s, ec. 1.5s	184 56	W. 17 R. 13	Gray octagonal tower; 115.	W. 070°30'-219°, R.-259°, W.-338°, R.-000°, W.- 065°30'. Visible W. of Le Goulet 041°- 069°.
			Q.W.	177 54	22		Intensified 065°-071°. In line with 152.
			Q.(6)+L.Fl.W. period 15s	177 54	22		Intensified 045°-050°.
BREST:							
-Rade-Abri:							
176 <i>D 0798</i>	--E. breakwater, head.	48° 22.2' N 4° 29.2' W	Q.G.	33 10	6	STARBOARD (A) G, tower, topmark; 33.	Synchronized with 178.
178 <i>D 0796</i>	--W. breakwater, head.	48° 22.1' N 4° 29.4' W	Q.R.	33 10	6	PORT (A) R, tower, topmark; 30.	Synchronized with 176.
180 <i>D 0799</i>	--Range, front.	48° 22.8' N 4° 29.6' W	Q.W.R.G.	79 24	W. 9 R. 6 G. 6	White tower.	G. 333°30'-341°30', W.- 345°30', R.-023°30'.
			F.W.		3		Visible 338°-349°. Shown by day.
180.1 <i>D 0799.1</i>	---Rear, 100 meters 343°30' from front.	48° 22.9' N 4° 29.6' W	Q.W.	105 32	9	Building.	Intensified 341°30'-345°30'.
			F.W.		3		Visible 338°-349°. Shown by day.
182 <i>D 0801</i>	--Jean-Bart Quay Range, front.	48° 22.9' N 4° 29.9' W	Iso.R. period 5s	30 9		White pylon, red top; 26.	Intensified 309°-319°.
182.1 <i>D 0801.1</i>	---Rear, 17 meters 314° from front.	48° 22.9' N 4° 30.0' W	Iso.R. period 5s	52 16		Building; 49.	Intensified 309°-319°. Synchronized with front.
-Commercial Port:							
184 <i>D 0806</i>	--Breakwater, W. entrance, S. side.	48° 22.6' N 4° 29.1' W	Iso.G. period 4s	33 10	6	White tower, green top, green triangular daymark point up; 33.	Synchronized with 188.
188 <i>D 0804</i>	--W. jetty, head.	48° 22.7' N 4° 29.1' W	Iso.R. period 4s	33 10	6	White column, red top; 36.	Synchronized with 184.
192 <i>D 0802</i>	--Detached breakwater, E. entrance, S. side.	48° 22.7' N 4° 28.5' W	Oc.(2)R. period 6s lt. 3s, ec. 1s lt. 1s, ec. 1s	26 8	6	White pylon, red top, red square daymark; 23.	Synchronized with 196.
196 <i>D 0803</i>	--W. jetty, head.	48° 22.8' N 4° 28.5' W	Oc.(2)G. period 6s lt. 3s, ec. 1s lt. 1s, ec. 1s	26 8	6	White tower, green top, green triangular daymark point up; 30.	Synchronized with 192.
POINTE DE L'ILE LONGUE							
200 <i>D 0814.5</i>	-Range, front.	48° 18.4' N 4° 30.1' W	F.R.				Occasional.
200.1 <i>D 0814.51</i>	-- Rear, 60 meters 281° from front.	48° 18.4' N 4° 30.1' W	F.R.				Occasional.
BAIE DE DOUARNENEZ:							
208 <i>D 0829</i>	-Basse Vielle Buoy.	48° 08.3' N 4° 35.7' W	Fl.(2)W. period 6s fl. 1s, ec. 1s fl. 1s, ec. 3s	26 8	4	ISOLATED DANGER BRB, pillar, topmark.	Radar reflector.

(1) No.	(2) Name and Location	(3) Position	(4) Characteristic	(5) Height	(6) Range	(7) Structure	(8) Remarks
FRANCE-WEST COAST							
212 <i>D 0826</i>	-Pointe de Morgat.	48° 13.2' N 4° 29.8' W	Oc.(4)W.R.G. period 12s lt. 5s, ec. 1s lt. 1s, ec. 1s lt. 1s, ec. 1s lt. 1s, ec. 1s	253 77	W. 15 R. 11 G. 10	White square tower, dwelling, red top; 49.	W. 180°-281°, G.-301°, W.-021°, R.-043°.
-Douarnenez:							
220 <i>D 0830</i>	--Ile Tristan.	48° 06.1' N 4° 20.2' W	Fl.(3)W.R. period 12s fl. 1s, ec. 1.5s fl. 1s, ec. 1.5s fl. 1s, ec. 6s	115 35	6	Gray tower, white band, black top; 36.	W. 029°-138°, R.-153°, W.-299°.
224 <i>D 0831</i>	--Bassin Nord, N. mole, head.	48° 06.0' N 4° 19.3' W	Fl.(2)G. period 6s fl. 1s, ec. 1s fl. 1s, ec. 3s	30 9	6	White and green pylon; 26.	Synchronized with 228.
228 <i>D 0831.2</i>	---S. mole, head.	48° 05.9' N 4° 19.3' W	Fl.(2)R. period 6s fl. 1s, ec. 1s fl. 1s, ec. 3s	19 6	6	White and red pylon; 16.	Synchronized with 224.
232 <i>D 0832</i>	--Rosmeur, mole.	48° 05.9' N 4° 19.3' W	Fl.(3)G. period 12s fl. 1s, ec. 1.5s fl. 1s, ec. 1.5s fl. 1s, ec. 6s	20 6	4	White pylon, green top; 20.	
236 <i>D 0834</i>	--Treboul, Epi de Biron.	48° 06.1' N 4° 20.4' W	Q.G.	23 7	6	White metal column, green top; 23.	
240 <i>D 0836</i>	-Point du Millier.	48° 05.9' N 4° 27.9' W	Oc.(2)W.R.G. period 6s lt. 3s, ec. 1s lt. 1s, ec. 1s	112 34	W. 16 R. 12 G. 11	White dwelling; 26.	G. 080°-087°, W.-113°, R.-120°, W.-129°, G.-148°, W.-251°, R.-258°. AIS (MMSI No 992271015).
CHAUSEE DE SEIN:							
248 <i>D 0852</i>	-Ar-Men.	48° 03.0' N 4° 59.9' W	Fl.(3)W. period 20s fl. 0.4s, ec. 3.6s fl. 0.4s, ec. 3.6s fl. 0.4s, ec. 11.6s	94 29	21	White tower, dark base, black top; 121.	AIS (MMSI No 992271044).
252 <i>D 0856</i>	-Ile de Sein.	48° 02.6' N 4° 52.0' W	Fl.(4)W. period 25s fl. 0.1s, ec. 2.9s fl. 0.1s, ec. 2.9s fl. 0.1s, ec. 2.9s fl. 0.1s, ec. 15.9s	161 49	28	White truncated conical tower, black top; 167.	AIS (MMSI No 992271043).
					W. 8 R. 6 G. 6		G. 267°-269°, W.-271°, R.-275°.
256 <i>D 0860</i>	-Men-Brial.	48° 02.3' N 4° 50.9' W	Oc.(2)W.R.G. period 6s lt. 3s, ec. 1s lt. 1s, ec. 1s	52 16	W. 12 R. 9 G. 7	White and green tower; 45.	G. 149°-186°, W.-192°, R.-221°, W.-227°, G.-254°.
RAZ DE SEIN:							
268 <i>D 0862</i>	-Le Chat.	48° 01.5' N 4° 48.9' W	Fl.(2)W.R.G. period 6s fl. 1s, ec. 1s fl. 1s, ec. 3s	90 27	W. 9 R. 6 G. 6	Tower, two triangular daymarks points down; 102.	G. 096°-215°, W.-230°, R.-271°, G.-286°, R.-096°. Radar reflector.
272 <i>D 0870</i>	-La Vielle.	48° 02.4' N 4° 45.4' W	Oc.(2+1)W.R.G. period 12s lt. 4s, ec. 1s lt. 4s, ec. 1s lt. 1s, ec. 1s	108 33	W. 15 R. 11 G. 11	Gray square tower, black top; 88.	W. 290°-298°, R.-325°, W.-355°, G.-017°, W.-035°, G.-105°, W.-123°, R.-158°, W.-205°.

(1) No.	(2) Name and Location	(3) Position	(4) Characteristic	(5) Height	(6) Range	(7) Structure	(8) Remarks
FRANCE-WEST COAST							
274	<i>Chaussee de Sein Buoy.</i>	48° 03.8' N 5° 07.7' W	V.Q.(9)W. period 10s	30	4	W. CARDINAL YBY, pillar, topmark.	AIS (MMSI No 992271305). Whistle. Radar reflector.
	RACON		O(---) period 120s		10		(3cm).
276 <i>D 0866</i>	--Tevennec.	48° 04.3' N 4° 47.7' W	Q.W.R.	92	W. 9 R. 6	White square tower, dwelling; 49.	R. 345°-090°, W.-345°.
			Fl.W. period 4s fl. 1s, ec. 3s	79 24	12		Intensified 324°-332°. Reserve light.
284 <i>D 0872</i>	La Plate.	48° 02.4' N 4° 45.6' W	Q.(9)W. period 15s	56 17	6	W. CARDINAL YBY, tower, topmark; 75.	
AUDIERNE:							
288 <i>D 0877.1</i>	-Kergadec.	48° 01.0' N 4° 32.8' W	Q.W.R.G.	141 43	W. 12 R. 9 G. 9	White octagonal tower, red top; 49.	G. 000°-005°18', W.-006°42', R.-017°.
292 <i>D 0875</i>	-Jeteo de Ste. Evette, head.	48° 00.3' N 4° 33.1' W	Fl.(2)R. period 6s fl. 1s, ec. 1s fl. 1s, ec. 3s	7 2	4	Red cylindrical structure; 7.	Visible 090°-000°.
296 <i>D 0877</i>	-Raoulic, jetty, head.	48° 00.5' N 4° 32.5' W	Fl.(3)R.G. period 12s fl. 1s, ec. 1.5s fl. 1s, ec. 1.5s fl. 1s, ec. 6s	36 11	6	White tower; 36.	G. 034°-085°, R.-034°.
300 <i>D 0874</i>	-Pointe de Lervily.	48° 00.0' N 4° 33.9' W	Fl.W.R. period 4s	66 20	W. 14 R. 11	White tower, red top; 39.	W. 236°-269°, R.-294°, W.- 087°, R.-109°.
304 <i>D 0884</i>	Pors-Poulhan, entrance, W. side.	47° 59.1' N 4° 27.9' W	Q.R.	45 14	6	White square tower, red top; 20.	
308 <i>D 0890</i>	Pointe de Penmarc'h.	47° 47.9' N 4° 22.4' W	Fl.W. period 5s fl. 0.1s, ec. 4.9s	197 60	23	Gray octagonal tower; 213.	
SAINT GUENOLE:							
312 <i>D 0886</i>	-Groumilli Range, front.	47° 48.1' N 4° 22.7' W	Q.G.	30 9	7	Black column, white bands, orange square daymark; 36.	Visible 120°-127°.
316 <i>D 0886.1</i>	--Rear, 300 meters 123° from front.	47° 48.0' N 4° 22.5' W	Q.G.	43 13	7	Black column, white bands, orange square daymark; 46.	Visible 120°-127°. Synchronized with front.
328 <i>D 0887</i>	-Range, front.	47° 48.7' N 4° 22.8' W	V.Q.W.	16 5	4	White metal column, green top, green square topmark, platform.	
332 <i>D 0887.1</i>	--Rear, 320 meters 055°30' from front.	47° 48.8' N 4° 22.6' W	V.Q.W.	49 15	4	White metal post, green top, green square topmark, platform.	Visible 040°-070°.
336 <i>D 0893</i>	-Scoedec.	47° 48.4' N 4° 23.2' W	Fl.(2)G. period 6s fl. 0.5s, ec. 1.5s fl. 0.5s, ec. 3.5s	20 6	3	Green tower; 23.	
344 <i>D 0892</i>	La Menhir, Penmarc'h, W. extremity of rocks.	47° 47.8' N 4° 24.0' W	Fl.(2)W.G. period 6s fl. 1s, ec. 1s fl. 1s, ec. 3s	62 19	W. 7 G. 4	Black and white tower; 69.	W. 315°-135°, G.-315°.
348 <i>D 0894</i>	Locarec Rock.	47° 47.3' N 4° 20.3' W	Iso.W.R.G. period 4s	36 11	W. 9 R. 6 G. 6	Metal column; 26.	G. 063°-068°, R.-271°, W.- 285°, R.-298°, G.-340°, R.-063°. Fl.R. and Fl.G. lights mark channel.

(1) No.	(2) Name and Location	(3) Position	(4) Characteristic	(5) Height	(6) Range	(7) Structure	(8) Remarks
FRANCE-WEST COAST							
GUILVINEC:							
364 <i>D 0896</i>	-Mole de Lechiagat, entrance Range, front.	47° 47.4' N 4° 17.1' W	Q.W.	23 7	8	White pylon; 20.	Visible 233°-066°.
366 <i>D 0896.05</i>	--Middle, 210 meters 053° from front.	47° 47.5' N 4° 16.9' W	Q.W.G.	39 12	W. 14 G. 11	White pylon, red square daymark; 36.	W. 006°-293°, G.-006°. Synchronized with front.
368 <i>D 0896.1</i>	--Rear, 1043 meters 053° from front.	47° 47.8' N 4° 16.4' W	Q.W.	85 26	8	White rectangular tower, red stripe, red square daymark; 82.	Visible 051°30'-054°30'. Synchronized with front.
372 <i>D 0899</i>	-Mole de Lechiagat, head.	47° 47.5' N 4° 17.2' W	Fl.G. period 4s fl. 1s, ec. 3s	16 5	6	White hut, green top; 10.	
376 <i>D 0900</i>	-Mole de Guilvinec.	47° 47.5' N 4° 17.1' W	Fl.R. period 4s fl. 1s, ec. 3s	36 11	8	White tower, red top; 33.	
377 <i>D 0901</i>	-Spur mole.	47° 47.5' N 4° 17.1' W	Fl.(2)R. period 6s fl. 1s, ec. 1s fl. 1s, ec. 3s	13 4	5	Red structure; 13.	
380 <i>D 0898</i>	-Lost-Moan.	47° 47.0' N 4° 16.8' W	Fl.(3)W.R.G. period 12s fl. 1s, ec. 1.5s fl. 1s, ec. 1.5s fl. 1s, ec. 6s	26 8	W. 9 R. 6 G. 6	White tower, red top; 42.	W. 268°-273°, G.-317°, W.-327°, R.-014°, G.-065°, R.-140°, W.-160°, R.-268°.
384 <i>D 0899.2</i>	-Epi.	47° 47.5' N 4° 17.0' W	Fl.(2)G. period 6s fl. 1s, ec. 1s fl. 1s, ec. 3s	13 4	5	Green structure; 6.	Visible 078°-258°.
388 <i>D 0902</i>	Lesconil, on Men-ar-Groas Rock.	47° 47.8' N 4° 12.7' W	Fl.(3)W.R.G. period 12s fl. 1s, ec. 1.5s fl. 1s, ec. 1.5s fl. 1s, ec. 6s	46 14	W. 10 R. 7 G. 7	White tower, green top; 36.	G. 268°-313°, W.-333°, R.-050°.
392 <i>D 0904</i>	-E. breakwater, head.	47° 47.7' N 4° 12.7' W	Q.G.	16 5	5	Green tower; 13.	
393 <i>D 0904.5</i>	--Mole, head.	47° 47.7' N 4° 12.6' W	Oc.R. period 4s	16 5	6	White metal pylon, red top; 13.	
396	<i>Karek-Greis Whistle Buoy.</i>	47° 46.1' N 4° 11.4' W	Q.(3)W. period 10s	23 7	4	E. CARDINAL BYB, buoy, topmark.	
RIVIERE L'ABBE:							
400 <i>D 0906</i>	-Loctudy.	47° 49.9' N 4° 09.6' W	Fl.(4)W.R.G. period 15s fl. 1s, ec. 1.5s fl. 1s, ec. 1.5s fl. 1s, ec. 1.5s fl. 1s, ec. 6.5s	41 12	W. 15 R. 12 G. 11	White tower, red top; 43.	G. 115°-243°, W-257°, G.-284°, W.-295°, R.-318°, W.-328°, R.-025°.
408 <i>D 0909</i>	-Karek-Saoz.	47° 50.0' N 4° 09.4' W	Fl.R. period 2.5s fl. 0.5s, ec. 2s	10 3	1	Red truncated tower; 33.	Radar reflector.
412 <i>D 0910</i>	-Le Blas.	47° 50.3' N 4° 10.2' W	Fl.(4)G. period 15s fl. 0.5s, ec. 2s fl. 0.5s, ec. 2s fl. 0.5s, ec. 2s fl. 0.5s, ec. 7s	16 5	1	Green truncated column; 36.	
416 <i>D 0915</i>	-Pointe du Toulgoet.	47° 52.3' N 4° 06.9' W	Fl.R. period 2.5s fl. 0.5s, ec. 2s	7 2	1	Red metal mast; 13.	

(1) No.	(2) Name and Location	(3) Position	(4) Characteristic	(5) Height	(6) Range	(7) Structure	(8) Remarks
FRANCE-WEST COAST							
BENODET:							
420 <i>D 0914.1</i>	-Pointe de Combrit, Odet River entrance, W. side.	47° 51.8' N 4° 06.8' W	Oc.(2)W.R. period 6s lt. 1s, ec. 1s lt. 3s, ec. 1s	62 19	W. 12 R. 9	White square tower, gray corners; 56.	R. 017°-325°, W.-017°. In line 000°30' with 428.
424 <i>D 0913.9</i>	-Pointe du Coq Range, front.	47° 52.3' N 4° 06.7' W	Fl.(3)G. period 12s fl. 1.5s, ec. 1.5s fl. 1.5s, ec. 1.5s fl. 1.5s, ec. 4.5s	36 11	10	White tower, green stripe; 43.	Intensified 344°30'-346°30'.
428 <i>D 0914</i>	--La Pyramide, common rear, about 348 meters 345°30' from Pointe du Coq front.	47° 52.5' N 4° 06.8' W	Fl.(3)W. period 12s fl. 1.5s, ec. 1.5s fl. 1.5s, ec. 1.5s fl. 1.5s, ec. 4.5s	157 48	14	White truncated conical tower, green top; 128.	Visible 338°-016°. Synchronized with front.
436 <i>D 0918</i>	Ile aux Moutons.	47° 46.5' N 4° 01.7' W	Iso.W.R.G. period 2s	59 18	W. 15 R. 11 G. 11	White square tower, white dwelling; 56.	R. 292°-035°, W.-050°, G.-063°, W.-081°, R.-141°, W.-292°. AIS (MMSI No 992271013).
442 <i>D 0923.2</i>	-La Pie.	47° 43.7' N 3° 59.8' W	Fl.(2)W. period 6s	13 4	3	ISOLATED DANGER BRB, beacon, topmark.	
444 <i>D 0922</i>	Ile de Penfret.	47° 43.3' N 3° 57.2' W	Fl.R. period 5s fl. 0.2s, ec. 4.8s	118 36	19	White pyramidal tower, red top; 78.	AIS (MMSI No 992271014).
			Q.W.	112 34	11		Visible 295°-315°.
460 <i>D 0925</i>	Cap Coz, shelter mole, head.	47° 53.5' N 3° 58.3' W	Fl.(2)W.R.G. period 6s fl. 1s, ec. 1s fl. 1s, ec. 3s	16 5	W. 7 R. 5 G. 5	Gray post, white hut, red lantern; 10.	R. 346°-335°, G.-340°, W.-346°.
464 <i>D 0925.4</i>	--Jetty extension, E. side.	47° 53.6' N 3° 58.4' W	Fl.G. period 4s fl. 1s, ec. 3s	26 8	1	Gray post, green lantern, white hut; 23.	
CONCARNEAU:							
468 <i>D 0936</i>	-Le Cochon.	47° 51.4' N 3° 55.5' W	Fl.(3)W.R.G. period 12s fl. 1s, ec. 1.5s fl. 1s, ec. 1.5s fl. 1s, ec. 6s	16 5	W. 9 R. 6 G. 6	Green tower; 36.	R. 230°-352°, W.-048°, G.-207°.
472 <i>D 0928</i>	-La Croix Entrance Range, front.	47° 52.1' N 3° 55.1' W	Q.W.	46 14	13	White and red tower; 39.	Visible 006°30'-093°.
476 <i>D 0930</i>	--Beuzec, rear, 2490 meters 028°30' from front.	47° 53.3' N 3° 54.1' W	Q.W.	285 87	23	Belfry; 105.	Intensified 026°30'-030°30'. Synchronized with front.
484 <i>D 0934</i>	-W. side of Lanriec Passage.	47° 52.3' N 3° 54.8' W	Q.W.R.	13 4	W. 9 R. 6	Red tower; 16.	R. 209°-354°, W.-007°, R.-018°. Passage marked by lighted beacons.
486 <i>D 0935</i>	-Yacht Harbor.	47° 52.3' N 3° 54.7' W	Fl.(4)R. period 15s fl. 0.5s, ec. 2s fl. 0.5s, ec. 2s fl. 0.5s, ec. 2s fl. 0.5s, ec. 7s	10 3	1	PORT (A) R, post, topmark; 13.	Visible 018°-340°.
488 <i>D 0933</i>	-La Medee.	47° 52.0' N 3° 54.8' W	Fl.(3)R. period 12s fl. 0.5s, ec. 2s fl. 0.5s, ec. 2s fl. 0.5s, ec. 6.5s	30 9	4	Red tower; 52.	
492 <i>D 0932</i>	Lanriec, E. of Concarneau entrance.	47° 52.0' N 3° 54.6' W	Q.G.	43 13	8	White gable, green panel; 26.	Visible 063°-078°.

(1) No.	(2) Name and Location	(3) Position	(4) Characteristic	(5) Height	(6) Range	(7) Structure	(8) Remarks
FRANCE-WEST COAST							
496 <i>D 0940</i>	Baie de Pouldohan.	47° 51.0' N 3° 53.7' W	Fl.G. period 4s fl. 1s, ec. 3s	20 6	8	White square tower, green top, green base; 20.	Visible 053°-065°.
498 <i>D 0942</i>	Dragon Rock.	47° 47.9' N 3° 53.4' W	V.Q.(9)W. period 10s		6	W. CARDINAL YBY, tower, topmark; 36.	
500 <i>D 0944</i>	Trevignon, breakwater.	47° 47.6' N 3° 51.3' W	Fl.(2)W.R.G. period 6s fl. 0.5s, ec. 1.5s fl. 0.5s, ec. 3.5s	35 11	W. 10 R. 7 G. 7	White square tower, green top; 26.	W. 004°-051°, G.-085°, W.- 092°, R.-127°, R. 322°- 351°.
TREVIGNON:							
504 <i>D 0945</i>	-Shelter, mole, head.	47° 47.7' N 3° 51.3' W	Fl.G. period 4s fl. 1s, ec. 3s	16 5	6	White column, green top; 13.	
508 <i>D 0946</i>	Port-Manech, (Pointe de Beg- ar-Vechen).	47° 48.0' N 3° 44.3' W	Oc.(4)W.R.G. period 12s lt. 5s, ec. 1s lt. 1s, ec. 1s lt. 1s, ec. 1s lt. 1s, ec. 1s	125 38	W. 10 R. 7 G. 7	White tower, red top; 33.	W. 140°-296°, G.-303°, W.- 311, R.-328°, W.-050°, W.(unintensified)-140°.
512 <i>D 0950</i>	Brigneau.	47° 46.8' N 3° 40.2' W	Oc.(2)W.R.G. period 6s lt. 3s, ec. 1s lt. 1s, ec. 1s	22 7	W. 12 R. 9 G. 9	White metal column, red top; 23.	G. 280°-329°, W.-339°, R.- 034°.
516 <i>D 0952</i>	Merrien, port, entrance, W. side.	47° 47.0' N 3° 39.0' W	Q.R.	85 26	7	White square tower, red top; 25.	Visible 004°-009°.
520 <i>D 0954</i>	Doelan Range, front.	47° 46.3' N 3° 36.5' W	Oc.(3)W.G. period 12s lt. 4.5s, ec. 1.5s lt. 1.5s, ec. 1.5s lt. 1.5s, ec. 1.5s	65 20	W. 13 G. 10	White tower, green band, green top; 49.	G. 305°-314°, W.-305°.
524 <i>D 0954.1</i>	-Rear, 326 meters 013°48' from front.	47° 46.5' N 3° 36.5' W	Oc.(3)R. period 12s lt. 1.5s, ec. 1.5s lt. 1.5s, ec. 1.5s lt. 4.5s, ec. 1.5s	88 27	9	White tower, red band, red top; 46.	Synchronized with front.
526 <i>D 0961</i>	Lomener.	47° 42.3' N 3° 25.5' W	Q.W.R.G.	43 13	W. 10 R. 8 G. 8	White tower, red top; 30.	G. 349°12'-355°12', W.- 359°12', R.-005°12'.
528 <i>D 0960</i>	Kerroch.	47° 42.0' N 3° 27.7' W	Oc.(2)W.R.G. period 6s lt. 3s, ec. 1s lt. 1s, ec. 1s	72 22	W. 11 R. 8 G. 8	White truncated tower, red top; 26.	R. 096°30'-112°30', G.-132°, R.-302°, W.-096°30'. AIS (MMSI No 992271009).
ILE DE GROIX:							
532 <i>D 0962</i>	-Pen-Men.	47° 38.8' N 3° 30.6' W	Fl.(4)W. period 25s fl. 0.2s, ec. 2.8s fl. 0.2s, ec. 2.8s fl. 0.2s, ec. 2.8s fl. 0.2s, ec. 15.8s	197 60	29	White square tower, black top; 92.	Visible 309°-275°.
536 <i>D 0964</i>	-Port Trudy, E. mole, head.	47° 38.7' N 3° 26.8' W	Fl.(2)R. period 6s fl. 1s, ec. 1s fl. 1s, ec. 3s	36 11	7	White tower, red top; 33.	Visible 112°-226°. Synchronized with 540.
540 <i>D 0966</i>	--N. mole, head.	47° 38.7' N 3° 26.7' W	Fl.(2)G. period 6s fl. 1s, ec. 1s fl. 1s, ec. 3s	39 12	7	White tower, green top; 33.	Synchronized with 536.
544 <i>D 0968</i>	-Pointe de la Croix, island, E. point.	47° 38.1' N 3° 25.0' W	Oc.W.R. period 4s lt. 3s, ec. 1s	52 16	W. 12 R. 9	White structure, red lantern; 13.	W. 169°-336°, R.-345°, W.- 353°.

(1) No.	(2) Name and Location	(3) Position	(4) Characteristic	(5) Height	(6) Range	(7) Structure	(8) Remarks
FRANCE-WEST COAST							
548 <i>D 0970</i>	-Pointe des Chats.	47° 37.2' N 3° 25.3' W	Fl.R. period 5s fl. 0.4s, ec. 4.6s	52 16	19	White square tower, dwelling; 49.	
LORIENT AND PORT LOUIS:							
556 <i>D 0974</i>	-Les Trois Pierres.	47° 41.5' N 3° 22.5' W	Q.R.G.	36 11	6	White octagonal tower, black bands, black top; 59.	G. 060°-196°, R.-002°.
560 <i>D 0975</i>	-Ile aux Souris.	47° 42.2' N 3° 21.5' W	Q.W.G.	20 6	W. 3 G. 2	Green tripod, 20.	W. 041°30'-043°30', G.-041°30'.
565 <i>D 0971</i>	-Les Soeurs Range, front.	47° 42.1' N 3° 21.8' W	Q.W.	36 11	13	Red tower, white bands.	Intensified 042°30'-058°30', reduced range 4M 058°30'-042°30'.
565.1 <i>D 0971.1</i>	-- Port-Louis , rear, 740 meters 057° from front.	47° 42.3' N 3° 21.3' W	Q.W.	72 22	18	White pyramidal pylon, red bands.	
576 <i>D 0978</i>	-Passe de la Citadelle Range, front.	47° 43.5' N 3° 21.6' W	Q.G.	26 8	13	White tower, green top; 46.	Intensified 014°30'-017°30'.
580 <i>D 0978.1</i>	--Rear, 306 meters 016°30' from front.	47° 43.6' N 3° 21.6' W	Q.G.	46 14	13	White tower, green top; 62.	Intensified 014°30'-017°30'. Synchronized with front.
582 <i>D 0996.6</i>	-Ste. Catherine.	47° 43.5' N 3° 21.1' W	Q.G.	16 5	2	STARBOARD (A) G, post, topmark; 26.	
584 <i>D 0985</i>	-Port Louis, jetty, NE. head.	47° 42.7' N 3° 21.4' W	Fl.G. period 2.5s fl. 0.5s, ec. 2s	23 7	4	White truncated tower, green top; 23.	Visible 043°-301°.
588 <i>D 0984</i>	-Citadelle at Port Louis, channel, E. side.	47° 42.6' N 3° 21.9' W	Oc.G. period 4s lt. 3s, ec. 1s	20 6	6	Green tower; 36.	Visible 009°-193°.
592 <i>D 0982</i>	-La Petite Jument, channel, W. side.	47° 42.6' N 3° 22.1' W	Oc.R. period 4s lt. 3s, ec. 1s	16 5	6	Red tower; 39.	Visible 182°-024°.
596 <i>D 0986</i>	-Le Cochon, on rock, channel, W. side.	47° 42.8' N 3° 22.0' W	Fl.R. period 4s fl. 1s, ec. 3s	16 5	5	Red tower, green band; 33.	
598 <i>D 0996.3</i>	-Marina, E. breakwater, head.	47° 43.1' N 3° 22.0' W	Q.(6)+L.Fl.W. period 15s	13 4	2	S. CARDINAL YB, beacon, topmark.	
600 <i>D 0990</i>	-Keroman Range , front.	47° 43.6' N 3° 22.0' W	Oc.(2)R. period 6s lt. 3s, ec. 1s lt. 1s, ec. 1s	82 25	15	White hut, red bands; 16.	Intensified 349°-351°.
604 <i>D 0990.1</i>	--Rear, about 91 meters 350° from front.	47° 43.7' N 3° 22.0' W	Oc.(2)R. period 6s lt. 3s, ec. 1s lt. 1s, ec. 1s	102 31	15	Gray pylon, red top, red daymark, white bands; 39.	Intensified 349°-351°. Synchronized with front.
608 <i>D 0994</i>	-Keroman, fishing port, S.E. mole, head.	47° 43.6' N 3° 21.9' W	Fl.R.G. period 4s fl. 1s, ec. 3s	23 7	6	White truncated tower, green top; 20.	G. 000°-235°, R.-000°. 2 Q.G. shown in line 350° 260 meters W.
612 <i>D 0996</i>	-Kernevel Range , front.	47° 43.0' N 3° 22.3' W	Q.R.	33 10	15	Red and white pylon, red trapezoidal daymark; 33.	Intensified 215°-219°.
616 <i>D 0996.1</i>	--Rear, about 290 meters 217° from front.	47° 42.9' N 3° 22.5' W	Q.R.	59 18	15	White and red square tower; 52.	Intensified 215°-219°. Synchronized with front.
618 <i>D 0997</i>	-Pengarne.	47° 43.9' N 3° 21.2' W	Fl.G. period 2.5s fl. 0.5s, ec. 2s	10 3	3	Green tower; 20.	
620 <i>D 0999</i>	-RoRo pier.	47° 44.4' N 3° 21.0' W	Q.R.	23 7	2	Red metal structure; 66.	
624 <i>D 0998</i>	-Pointe de l'Esperance.	47° 44.5' N 3° 20.7' W	Dir.W.R.G.	26 8	W. 10 R. 8 G. 8	White tower, green top; 23.	Q.G. 034°12'-036°42', Q.W.-037°12', Q.R.-047°12'.

(1) No.	(2) Name and Location	(3) Position	(4) Characteristic	(5) Height	(6) Range	(7) Structure	(8) Remarks
FRANCE-WEST COAST							
629 <i>D 1003</i>	-Citadelle of Port Louis.	47° 42.7' N 3° 21.8' W	Dir.Q.W.R.G.	46 14	W. 7 R. 5 G. 5		G.168°-169°30', W.-170°30', R.-173°30'.
632 <i>D 1012</i>	Etel, W. side of river entrance.	47° 38.7' N 3° 12.8' W	Oc.(2)W.R.G. period 6s lt. 3s, ec. 1s lt. 1s, ec. 1s	43 13	W. 9 R. 6 G. 6	Red pylon; 36.	W. 022°-064°, R.-123°, W.- 330°, G.-022°.
636 <i>D 1014</i>	Plateau de Birvideaux.	47° 29.2' N 3° 17.5' W	Fl.(2)W. period 6s fl. 1s, ec. 1s fl. 1s, ec. 3s	79 24	10	ISOLATED DANGER BRB, tower, topmark; 118.	AIS (MMSI No 992271028).
BELLE ILE:							
640 <i>D 1032</i>	-Anse de Goulphar.	47° 18.6' N 3° 13.6' W	Fl.(2)W. period 10s fl. 0.1s, ec. 2.4s fl. 0.1s, ec. 7.4s	285 87	27	Gray tower, red lantern; 171.	
644 <i>D 1030</i>	-Pointe des Poulains.	47° 23.3' N 3° 15.1' W	Fl.W. period 5s fl. 0.4s, ec. 4.6s	111 34	23	White square tower, dwelling, red lantern; 59.	Visible 023°-291°.
648 <i>D 1044</i>	-Sauzon.	47° 22.4' N 3° 13.1' W	Q.G.	30 9	2	White tower, green top; 30.	Visible 194°-045°.
652 <i>D 1045</i>	--NW. jetty, head.	47° 22.5' N 3° 13.0' W	Fl.G. period 4s fl. 1s, ec. 3s	26 8	5	White truncated conical tower, green top; 16.	Visible 190°-078°.
656 <i>D 1046</i>	--SE. jetty, head.	47° 22.5' N 3° 13.0' W	Fl.R. period 4s fl. 1s, ec. 3s	26 8	5	White truncated conical tower, red top; 16.	Visible 315°-272°.
660 <i>D 1042</i>	-Le Palais, N. jetty, head.	47° 20.8' N 3° 09.0' W	Q.G.	36 11	7	White tower, green top; 33.	
664 <i>D 1040</i>	--S. jetty, head.	47° 20.8' N 3° 09.1' W	Q.R.	36 11	7	White tower, red lantern; 33.	
668 <i>D 1036</i>	-Pointe de Kerdonis.	47° 18.6' N 3° 03.6' W	Fl.(3)R. period 15s fl. 0.4s, ec. 2.6s fl. 0.4s, ec. 2.6s fl. 0.4s, ec. 8.6s	161 49	15	White square tower, dwelling, red top; 46.	Visible 155°-225° and 320°- 004°.
672 <i>D 1016</i>	S. side of Presqu'île de Quiberon.	47° 28.8' N 3° 07.5' W	Q.W.R.G.	92 28	W. 14 R. 10 G. 10	White tower, green lantern; 82.	R. 017°-051°, W.-081°, G.- 098°, W.-143°, W. 246°- 252°, W. 291°-297°, G.- 340°, W.-017°.
676 <i>D 1015</i>	-Entrance Range, front.	47° 28.6' N 3° 07.2' W	Q.G.	16 5	16	White truncated conical tower, black band, black top; 43.	Intensified 005°-008°. AIS (MMSI No 992271029).
680 <i>D 1015.1</i>	--Rear, about 230 meters 006°30' from front.	47° 28.8' N 3° 07.2' W	Q.G.	42 13	17	White truncated conical tower, black band, black top; 36.	Intensified 005°-008°. Synchronized with front. AIS (MMSI No 992271030).
684 <i>D 1017</i>	-Breakwater, S. entrance.	47° 28.5' N 3° 07.3' W	Oc.(2)R. period 6s lt. 3s, ec. 1s lt. 1s, ec. 1s	30 9	7	White tower, red lantern; 16.	Synchronized with 688.
686 <i>D 1015.5</i>	--S.	47° 28.3' N 3° 07.3' W	Fl.R. period 2.5s fl. 0.5s, ec. 2s	20 6	2	PORT (A) R, beacon, topmark; 33.	Visible 175°-047°.
688 <i>D 1018</i>	-E. mole, near N. entrance.	47° 28.6' N 3° 07.4' W	Oc.(2)G. period 6s lt. 1s, ec. 1s lt. 3s, ec. 1s	30 9	7	White tower, green lantern; 23.	Synchronized with 684.

(1) No.	(2) Name and Location	(3) Position	(4) Characteristic	(5) Height	(6) Range	(7) Structure	(8) Remarks
FRANCE-WEST COAST							
PASSAGE DE LA TEIGNOUSE:							
692 D 1022	-La Teignouse.	47° 27.4' N 3° 02.8' W	Fl.W.R. period 4s fl. 1s, ec. 3s	66 20	W. 15 R. 11	White tower, red top; 66.	W. 033°-039°, R.-033°. AIS (MMSI No 992271007).
720 D 1082	Ile Houat, St. Gildas, on N. mole.	47° 23.6' N 2° 57.3' W	Fl.(2)W.G. period 6s fl. 1s, ec. 1s fl. 1s, ec. 3s	26 8	W. 9 G. 6	White truncated tower, green top; 16.	W. 168°-198°, G.-210°, W.-240°, G.-168°.
724 D 1084	Ile de Hoedic, Port of l'Argol.	47° 20.7' N 2° 52.5' W	Fl.W.G. period 4s fl. 1s, ec. 3s	33 10	W. 9 G. 6	White truncated tower, green top; 23.	W. 143°-163°, G.-183°, W.-194°, G.-143°.
728 D 1086	Les Grands Cardinaux, on Groguegues Rock, SE. of Ile Hoedic.	47° 19.3' N 2° 50.1' W	Fl.(4)W. period 15s fl. 1s, ec. 1.5s fl. 1s, ec. 1.5s fl. 1s, ec. 1.5s fl. 1s, ec. 6.5s	92 28	11	Red round tower, white band; 89.	AIS (MMSI No 992271025).
PORT HALIGUEN:							
732 D 1026.2	-New breakwater, head.	47° 29.4' N 3° 05.9' W	Fl.(2)W.R. period 6s fl. 1s, ec. 1s fl. 1s, ec. 3s	33 10	W. 10 R. 7	White round tower, red top; 26.	W. 233°-240°30', R.-299°, W.-306°, R.-233°. Synchronized with 740.
736 D 1026	-Old breakwater, head.	47° 29.3' N 3° 06.0' W	Fl.(3)R. period 12s fl. 1s, ec. 1.5s fl. 1s, ec. 1.5s fl. 1s, ec. 6s	33 10	3	White truncated tower, red top; 23.	Visible 322°-206°.
740 D 1026.4	-Pier, NW. side of entrance.	47° 29.3' N 3° 06.0' W	Fl.(2)G. period 6s fl. 1s, ec. 1s fl. 1s, ec. 3s	33 10	6	White structure, green top; 30.	Synchronized with 732.
CRACH:							
752 D 1050	-Entrance.	47° 34.1' N 3° 00.4' W	Q.W.R.G.	36 11	W. 10 R. 6 G. 7	White truncated tower, green top; 20.	G. 321°-345°, W.-013°30', R.-080°.
760 D 1051	-812 meters 105° from La Trinite-sur-Mer.	47° 35.1' N 3° 01.0' W	Dir.Oc.W.R.G. period 4s lt. 3s, ec. 1s	30 9	W. 12 R. 8 G. 8	White tower; 20.	G. 345°-346°, W.-348°, R.-349°.
764 D 1052	La Trinite-sur-Mer, wharf, head.	47° 35.1' N 3° 01.5' W	Q.W.R.	20 6	W. 9 R. 6	White tower, red top; 20.	R. 090°-293°30', W.-300°30', R.-329°. Iso.R. 4s light shown from head of wharf 274 meters N.
768 D 1054	Port Navalo.	47° 32.9' N 2° 55.1' W	Oc.(3)W.R.G. period 12s lt. 4.5s, ec. 1.5s lt. 1.5s, ec. 1.5s lt. 1.5s, ec. 1.5s	104 32	W. 15 R. 11 G. 11	White tower, dwelling; 69.	W. 155°-220°, G. 317°-359°, W.-015°, R.-105°.
769 D 1054.5	-Riviere D'Auray, Gregan.	47° 33.9' N 2° 55.1' W	Q.(6)+L.Fl.W. period 15s	10 3	7	S. CARDINAL YB, tower, topmark; 23.	
772	Plateau de la Recherche.	47° 25.6' N 2° 50.4' W	Q.(9)W. period 15s	16 5	3	W. CARDINAL YBY, pillar, topmark.	
776 D 1056	Saint Jacques en Sarzeau, mole, head.	47° 29.2' N 2° 47.4' W	Oc.(2)R. period 6s lt. 3s, ec. 1s lt. 1s, ec. 1s	23 7	6	White octagonal tower, red top; 16.	

(1) No.	(2) Name and Location	(3) Position	(4) Characteristic	(5) Height	(6) Range	(7) Structure	(8) Remarks
FRANCE-WEST COAST							
780 <i>D 1062</i>	Le Pignon, entrance of Riviere de Peneff.	47° 30.0' N 2° 38.9' W	Fl.(3)W.R. period 12s fl. 1s, ec. 1.5s fl. 1s, ec. 1.5s fl. 1s, ec. 6s	20 6	W. 9 R. 6	Red tower; 46.	R. 028°30'-167°, W.-175°, R.-349°30', W.-028°30'.
784 <i>D 1060</i>	Ile Dumet.	47° 24.7' N 2° 37.2' W	Fl.(3)W.R.G. period 12s fl. 1s, ec. 1.5s fl. 1s, ec. 1.5s fl. 1s, ec. 6s	46 14	W. 7 R. 4 G. 4	White metal column, green top, fort; 20.	W. 335°-090°, G.-272°, W.-285°, R.-335°.
VILAINE:							
788 <i>D 1063</i>	-Basse Bertrand.	47° 31.1' N 2° 30.7' W	Iso.W.G. period 4s	20 6	W. 9 G. 6	Green tower; 46.	W. 040°-054°, G.-227°, W.-234°, G.-040°.
792 <i>D 1064</i>	-Pointe de Penlan.	47° 31.0' N 2° 30.1' W	Oc.(2)W.R.G. period 6s lt. 1s, ec. 1s lt. 3s, ec. 1s	85 26	W. 15 R. 11 G. 11	Red tower, white bands; 59.	R. 292°30'-025°, G.-052°, W.-060°, R.-138°, G.-180°.
794 <i>D 1062.5</i>	-Basse de Kenoyal.	47° 30.4' N 2° 32.6' W	Q.W.R.	23 7	W. 6 R. 4	S. CARDINAL YB, tower, topmark; 39.	W. 269°-271°, R.-269°.
800 <i>D 1066</i>	-Pointe du Scal, S. side of river mouth, front.	47° 29.7' N 2° 26.8' W	Q.G.	25 8		White square tower, green top; 16.	
808 <i>D 1072</i>	Mesquer, jetty, inner end.	47° 25.3' N 2° 28.0' W	Oc.W.R.G. period 4s lt. 3s, ec. 1s	23 7	W. 10 R. 7 G. 7	White column, green top; 23.	W. 067°-072°, R.-102°, W.-118°, G.-067°.
812 <i>D 1074</i>	Piriac-sur-Mer, jetty, head.	47° 22.9' N 2° 32.7' W	Oc.(2)W.R.G. period 6s lt. 3s, ec. 1s lt. 1s, ec. 1s	26 8	W. 10 R. 7 G. 7	White truncated tower; 26.	R. 066°-148°, G.-194°, W.-201°, R.-221°. Siren: (occasional) 1 bl. ev. 120s (bl. 5s, si. 115s).
PLATEAU DU FOUR:							
820 <i>D 1080</i>	-Le Four.	47° 17.9' N 2° 38.1' W	Fl.W. period 5s fl. 0.1s, ec. 4.9s	75 23		White round tower, black bands, green top; 89.	AIS (MMSI No 992271016).
824	-Bonon du Four Whistle Buoy.	47° 18.5' N 2° 39.3' W	Q.W.	23 7		N. CARDINAL BY, pillar, topmark.	Radar reflector.
828	-Basse Capella Whistle Buoy.	47° 15.7' N 2° 44.8' W	Q.(9)W. period 15s	23 7		W. CARDINAL YBY, pillar, topmark.	Radar reflector.
832	-Banc de Guerande Whistle Buoy.	47° 08.8' N 2° 42.8' W	V.Q.(6)+L.FI.W. period 10s			S. CARDINAL YB, pillar, topmark.	Whistle. Radar reflector.
840	-Gouve-Vas du Four Shoal Buoy.	47° 14.9' N 2° 38.2' W	Q.(6)+L.FI.W. period 15s	23 7		S. CARDINAL YB, pillar, topmark.	Radar reflector.
LA TURBALLE:							
844 <i>D 1076</i>	-Jetee Ouest (Garlahy), head.	47° 20.7' N 2° 30.9' W	Fl.(4)W.R. period 12s fl. 1s, ec. 1s fl. 1s, ec. 1s fl. 1s, ec. 1s fl. 1s, ec. 5s	43 13	W. 10 R. 7	White column, red top; 36.	W. 315°-060°, R.-315°.
848 <i>D 1075.8</i>	-Entrance Range, front.	47° 20.8' N 2° 30.9' W	Iso.R. period 4s	36 11		Mast, orange top; 16.	Intensified 004°-009°.
852 <i>D 1075.81</i>	--Rear, 275 meters 006°30' from front.	47° 21.0' N 2° 30.8' W	Iso.R. period 4s	62 19		Pylon, orange top; 39.	Intensified 004°-009°.
856 <i>D 1078</i>	-Digue Sud (Tourlandroux).	47° 20.8' N 2° 30.9' W	Fl.G. period 4s fl. 1s, ec. 3s	13 4		Green pole.	

(1) No.	(2) Name and Location	(3) Position	(4) Characteristic	(5) Height	(6) Range	(7) Structure	(8) Remarks
FRANCE-WEST COAST							
LE CROISIC:							
860 D 1088	-Head of Trehic Jetty, W. side of entrance to port.	47° 18.5' N 2° 31.4' W	Iso.W.G. period 4s	39 12	W. 14 G. 11	Gray truncated tower, green top; 39.	G. 042°-093°, W.-145°, G.-345°.
862 D 1091	-Basso Hergo.	47° 18.6' N 2° 31.7' W	Fl.G. period 2.5s fl. 0.5s, ec. 2s	16 5	2	STARBOARD (A) G, tower, topmark; 39.	Radar reflector.
864 D 1094	-Grand Mabon.	47° 18.0' N 2° 31.0' W	Fl.(3)R. period 12s fl. 1s, ec. 1.5s fl. 1s, ec. 1.5s fl. 1s, ec. 6s	20 6	2	Red pylon; 26.	
868 D 1090	-Near beach Range, front.	47° 18.0' N 2° 31.0' W	Q.W.	33 10	13	White pylon, orange daymark; 39.	Intensified 154°-158°.
872 D 1090.1	--Rear, 116 meters 155°30' from front.	47° 17.9' N 2° 31.0' W	Q.W.	46 14	13	White pylon, green top, orange daymark; 49.	Intensified 154°-158°. Synchronized with front. 2 Q.G. lights in range 174° shown inside entrance.
876 D 1093	-Range, front.	47° 17.9' N 2° 30.8' W	Q.R.	20 6	8	White pylon, red top, red and white checkered rectangular daymark; 20.	Intensified 125°30'-143°30'.
880 D 1093.1	--Rear, 52 meters 134°42' from front.	47° 17.9' N 2° 30.8' W	Q.R.	20 6	8	White pylon, red top, red and white checkered rectangular daymark; 33.	Intensified 125°30'-143°30'. Synchronized with front.
ESTUAIRE DE LA LOIRE:							
884 D 1098	-Le Pouliguen, jetty, head.	47° 16.4' N 2° 25.4' W	Q.R.	43 13	9	White column, red lantern; 49.	Visible 171°-081°.
888 D 1100	--Petit Impairs Tower.	47° 16.0' N 2° 24.6' W	Fl.(3)G. period 12s fl. 1s, ec. 1.5s fl. 1s, ec. 1.5s fl. 1s, ec. 6s	20 6	2	Green metal pylon, hut; 26.	
892 D 1102	-Pornichet, S. breakwater.	47° 15.5' N 2° 21.1' W	Iso.W.R.G. period 4s	36 11	W. 10 R. 7 G. 7	White truncated tower, green top; 33.	G. 303°-081°, W.-084°, R.-180°.
896 D 1096	-La Banche.	47° 10.6' N 2° 28.1' W	Fl.(2)W.R. period 6s fl. 1s, ec. 1s fl. 1s, ec. 3s	72 22	W. 15 R. 11	Black tower, white bands; 98.	R. 266°-280°, W.-266°. AIS (MMSI No 992271020).
912 D 1150	-Pointe de St. Gildas.	47° 08.0' N 2° 14.8' W	Q.W.R.G.	66 20	W. 14 R. 10 G. 10	Column, white house, green top; 56.	R. 264°-308°, G.-078°, W.-088°, R.-174°, W.-180°, G.-264°. AIS (MMSI No 992271017).
916 D 1105.5	-Port de la Gravette, breakwater, head.	47° 09.6' N 2° 12.7' W	Fl.(3)W.G. period 12s fl. 1s, ec. 1.5s fl. 1s, ec. 1.5s fl. 1s, ec. 6s	23 7	W. 8 G. 5	White metal structure, green top; 20.	G. 188°-124°, W.-138°, G.-183°, W.-188°.
920 D 1105	-Saint Michel-Chef-Chef, Port de Comberge, Jetee Sud, head.	47° 10.5' N 2° 10.0' W	Fl.(2)W.G. period 6s fl. 1s, ec. 1s fl. 1s, ec. 3s	23 7	W. 9 G. 6	White tower, green top; 16.	W. 123°-140°, G.-123°.
924 D 1152	-Ile du Pilier.	47° 02.6' N 2° 21.6' W	Fl.(3)W. period 20s fl. 0.1s, ec. 3.9s fl. 0.1s, ec. 3.9s fl. 0.1s, ec. 11.9s	108 33	29	Gray pyramidal tower; 112.	AIS (MMSI No 992271019).
	-Auxiliary light.		Q.R.	33 10	11		Visible 321°-034°.

(1) No.	(2) Name and Location	(3) Position	(4) Characteristic	(5) Height	(6) Range	(7) Structure	(8) Remarks
FRANCE-WEST COAST							
928	-Buoy S.N.1.	47° 00.1' N 2° 39.8' W	L.F.I.W. period 10s fl. 3s, ec. 7s	23 7	4	SAFE WATER RW, pillar, topmark.	AIS (MMSI No 992271002).
	-RACON		Z(- - • •)				(3cm).
944 D 1104	-Le Grande Charpentier, Chenal du Nord, N. side.	47° 12.8' N 2° 19.1' W	Q.W.R.G.	72 22	W. 14 R. 10 G. 10	Gray truncated tower, green lantern; 89.	G. 020°-054°, W.-062°, R.- 092°, W.-111°, R.-310°, W.-020°. AIS (MMSI No 992271026).
946	-La Couronnee Lightbuoy.	47° 07.6' N 2° 20.1' W	Fl.(2).G. period 6s fl. 0.5s, ec. 1.5s fl. 0.5s, ec. 3.5s	23 7	2	STARBOARD (A) G, pillar, topmark.	AIS (MMSI No 992271001). Radar reflector.
	-RACON		(• • • • • •)		3		
948 D 1106	-Portce Range, front.	47° 14.6' N 2° 15.4' W	Q.W.	20 6	22	White column; 75.	Intensified 024°42'-026°12'. AIS (MMSI No 992271021).
952 D 1106.1	--Rear, 1,350 meters 025°30' from front.	47° 15.2' N 2° 15.0' W	Q.W.	118 36	24	White tower, white rectangular daymark; 62.	Intensified 024°-027°. Shown 24 hours. Synchronized with front. AIS (MMSI No 992271023).
956 D 1114	-Pointe d'Aiguillon.	47° 14.5' N 2° 15.8' W	Oc.(3)W.R. period 12s lt. 1.5s, ec. 1.5s lt. 1.5s, ec. 1.5s lt. 4.5s, ec. 1.5s	89 27	W. 13 R. 10	White tower; 62.	R. 207°-233°, W.-293°, W.- 297°-300°, R.-327°, W.- 023°, R. 027°-069°. AIS (MMSI No 992271018).
960 D 1104.4	-Le Pointeau, Digue Sud, head.	47° 14.0' N 2° 11.0' W	Fl.W.G. period 4s fl. 1s, ec. 3s	13 4	W. 10 G. 7	White round tower, green top; 13.	G. 050°-074°, W.-149°, G.- 030°, W.-050°.
962 D 1104.2	-Pointe de Mindin.	47° 16.2' N 2° 10.2' W	Fl.G. period 2.5s fl. 0.5s, ec. 2s	20 6	3	White pylon.	
964 D 1116	--Villes-Martin, jetty, head.	47° 15.3' N 2° 13.7' W	Fl.(2)W. period 6s fl. 1s, ec. 1s fl. 1s, ec. 3s	33 10	10	White truncated tower, red top; 46.	
968 D 1118	-Les Morees, Banc des Morees, NE. point.	47° 15.0' N 2° 13.0' W	Fl.(3)W.R. period 12s	39 12	W. 6 R. 4	Green truncated tower; 56.	R. 300°-058°, W.-224°.
	-Saint-Nazaire:						
972 D 1122	--W. jetty, head.	47° 16.0' N 2° 12.2' W	Oc.(4)R. period 12s lt. 5s, ec. 1s lt. 1s, ec. 1s lt. 1s, ec. 1s lt. 1s, ec. 1s	36 11	8	White tower, red top; 33.	Synchronized with 976.
976 D 1124	--E. jetty.	47° 16.0' N 2° 12.1' W	Oc.(4)G. period 12s lt. 5s, ec. 1s lt. 1s, ec. 1s lt. 1s, ec. 1s lt. 1s, ec. 1s	36 11	11	White tower, green top; 33.	Synchronized with 972. Fl.R. and Fl.G. lights mark lock entrance 500m N. and channels between basins.
980 D 1126	--Old mole, head.	47° 16.3' N 2° 11.8' W	Q.(3)W. period 10s	59 18	11	White turret, red top; 56.	Visible 153°30'-063°30'.
982 D 1127	--Old ferry dock.	47° 16.4' N 2° 11.8' W	Fl.(2)R. period 6s fl. 0.5s, ec. 1.5s fl. 0.5s, ec. 3.5s	16 5	1	Red pile; 30.	
984 D 1128	--Old dock entrance.	47° 16.5' N 2° 11.9' W	Fl.(3)R. period 12s fl. 1s, ec. 1.5s fl. 1s, ec. 1.5s fl. 1s, ec. 6s	30 9	9	Red pylon; 23.	
985 D 1128.7	--Bassin de Pehoet Range, front.	47° 17.1' N 2° 12.0' W	F.R.	66 20	17	Red beacon, white bands.	Visible 340°-345°. Occasional.

(1) No.	(2) Name and Location	(3) Position	(4) Characteristic	(5) Height	(6) Range	(7) Structure	(8) Remarks
FRANCE-WEST COAST							
985.1 <i>D 1128.8</i>	--Rear, 160 meters 344° from front.	47° 17.1' N 2° 12.1' W	F.R.	66 20	17	Red beacon, white bands.	Visible 340°-345° Occasional.
986 <i>D 1129</i>	--Shipyard slipway.	47° 17.0' N 2° 10.9' W	Fl.(2)R. period 6s fl. 0.5s, ec. 1.5s fl. 0.5s, ec. 3.5s	16 5	1	White pylon; 10.	
988 <i>D 1130</i>	--Bridge.	47° 17.1' N 2° 10.2' W	Iso.W. period 4s	180 55			On upstream and downstream side marking center of channel.
996 <i>D 1131</i>	--Le Village, No 1.	47° 17.9' N 2° 08.7' W	Q.R.	23 7	8	Red and white structure; 13.	Visible 225°-135°.
1008 <i>D 1137</i>	-Arceau Oil Jetty.	47° 18.4' N 2° 05.5' W	Fl.R. period 4s fl. 1s, ec. 3s	33 10	9	White tower, red top; 26.	
1015 <i>D 1138</i>	--SW. dolphin.	47° 18.1' N 2° 05.0' W	Fl.(2)G. period 6s fl. 0.5s, ec. 1.5s fl. 0.5s, ec. 3.5s	23 7	2	Gray octagonal column, green top, hut; 13.	
1016 <i>D 1139</i>	--NE. dolphin.	47° 18.1' N 2° 04.8' W	Fl.(2)G. period 6s fl. 0.5s, ec. 1.5s fl. 0.5s, ec. 3.5s	23 7	2	Green octagonal column, hut; 13.	
	-Donges:						
1024 <i>D 1140</i>	--Jetty, head.	47° 18.3' N 2° 04.2' W	Fl.(2)R. period 6s	29 9	9	Red metal tower; 26.	Visible 225°-135°.
1028 <i>D 1142</i>	-Paimboeuf, mole, head.	47° 17.4' N 2° 01.9' W	Oc.(3)W.G. period 12s lt. 1.5s, ec. 1.5s lt. 1.5s, ec. 1.5s lt. 4.5s, ec. 1.5s	29 9	W. 10 G. 7	White tower, green top; 30.	G. 065°-123°, W.-297°.
BAIE DE BOURGNEUF:							
1031 <i>D 1154.5</i>	-Notre Dame.	47° 05.4' N 2° 08.3' W	V.Q.(9)W. period 10s	23 7	3	W. CARDINAL YBY, tower, topmark; 36.	
1032 <i>D 1156</i>	-Pornic, entrance, W. side.	47° 06.6' N 2° 06.9' W	Oc.(4)W.R.G. period 12s lt. 1s, ec. 1s lt. 1s, ec. 1s lt. 1s, ec. 1s lt. 5s, ec. 1s	75 23	W. 13 R. 10 G. 10	White square tower, green top, white dwelling; 49.	G. 280°-051°, W.-079°, R.-110°.
1036 <i>D 1156.7</i>	-Port de Peche, N.	47° 06.9' N 2° 06.2' W	Fl.(2)R. period 6s	6 2	7	White metal structure; 3.	
1040 <i>D 1156.72</i>	--South.	47° 06.9' N 2° 06.2' W	Fl.(2)G. period 6s	6 2	7	White metal structure; 3.	
1044 <i>D 1155.2</i>	--Yacht basin, SW. jetty, head.	47° 06.5' N 2° 06.7' W	Fl.(2)R. period 6s fl. 0.2s, ec. 1.4s fl. 0.2s, ec. 4.2s	13 4	2	Black column, red top; 30.	
1048 <i>D 1155</i>	--SW. jetty, elbow.	47° 06.4' N 2° 07.0' W	Fl.W. period 2.5s fl. 0.5s, ec. 2s	13 4	3	Gray post; 3.	
1052 <i>D 1155.4</i>	--E. jetty, head.	47° 06.5' N 2° 06.7' W	Fl.(2)G. period 6s fl. 0.2s, ec. 1.4s fl. 0.2s, ec. 4.2s	13 4	2	Black column, green top; 30.	
1056 <i>D 1156.6</i>	-Jetee de Gourmalon.	47° 06.5' N 2° 06.7' W	Fl.(3)G. period 12s fl. 1s, ec. 1.5s fl. 1s, ec. 1.5s fl. 1s, ec. 6s	13 4	7	White metal post, green top; 16.	

(1) No.	(2) Name and Location	(3) Position	(4) Characteristic	(5) Height	(6) Range	(7) Structure	(8) Remarks
FRANCE-WEST COAST							
1060 <i>D 1156.8</i>	-La Bernerie-en-Retz, jetty, head.	47° 04.6' N 2° 02.3' W	Fl.R. period 2s	13 4	5	White post, red top; 10.	
1064 <i>D 1157</i>	-Le Collet.	47° 01.8' N 1° 58.9' W	Oc.(2)W.R. period 6s lt. 3s, ec. 1s lt. 1s, ec. 1s	23 7	W. 7 R. 5	White hut, red top; 20.	W. 278°-093°, R.-156°. About 900 meters SW., 2 Q.G. lights form range 118°.
1068 <i>D 1160</i>	-Etier des Brochets.	46° 59.9' N 2° 01.8' W	Oc.(3)W.R.G. period 12s lt. 1.5s, ec. 1.5s lt. 1.5s, ec. 1.5s lt. 4.5s, ec. 1.5s	26 8	W. 10 R. 7 G. 7	White tower; 23.	G. 071°-091°, W.-102°30', R.-116°30', W.-119°30', R.-164°30'.
1072 <i>D 1161</i>	-Bec de l'Epoids, bay, SE. shore.	46° 56.4' N 2° 04.5' W	Iso.W.R.G. period 4s	26 8	W. 10 R. 7 G. 7	White square tower, red top; 23.	G. 106°-113°30', R.-122°, G.-157°30', W.-158°30', R.-171°30', W.-176°.
ILE DE NOIRMOUTIER:							
1080 <i>D 1162</i>	-Pointe des Dames.	47° 00.7' N 2° 13.3' W	Oc.(3)W.R.G. period 12s lt. 4.5s, ec. 1.5s lt. 1.5s, ec. 1.5s lt. 1.5s, ec. 1.5s	112 34	W. 19 R. 15 G. 15	White square tower; 62.	R. 057°-124°, G.-165°, W.-191°, R.-267°, W.-357°, R.-016°30', G.-057°.
1084 <i>D 1164</i>	-Heaux Jetty, head.	46° 59.3' N 2° 13.1' W	Oc.(2)R. period 6s lt. 3s, ec. 1s lt. 1s, ec. 1s	19 6		White column, red top; 23.	
1088 <i>D 1154</i>	-Pierre Moine Tower.	47° 03.4' N 2° 12.4' W	Fl.(2)W. period 6s fl. 1s, ec. 1s fl. 1s, ec. 3s	46 14		ISOLATED DANGER BRB, tower, topmark; 59.	
1092 <i>D 1153</i>	-Basse du Martroger.	47° 02.6' N 2° 17.1' W	Q.W.R.G.	36 11	W. 9 R. 6 G. 6	N. CARDINAL BY, tower, topmark; 52.	G. 033°-055°, W.-060°, R.-095°, G.-124°, W.-153°, R.-201°, W.-240°, R.-033°.
1096 <i>D 1166</i>	-L'Herbaudiere, jetty, head.	47° 01.6' N 2° 17.9' W	Oc.(2+1)W.G. period 12s lt. 4s, ec. 1s lt. 4s, ec. 1s lt. 1s, ec. 1s	29 9	W. 10 G. 7	White hut, green mast; 23.	W. 187°30'-190°, G.-187°30'. 2 Q.W. 7M in line 187°30' mark entrance to harbor.
1100 <i>D 1167</i>	--E. jetty, head.	47° 01.6' N 2° 17.9' W	Fl.(2)R. period 6s fl. 1s, ec. 1s fl. 1s, ec. 3s	26 8		Red metal tripod mast; 20.	
1102 <i>D 1165</i>	--Entrance Range, front.	47° 01.6' N 2° 17.8' W	Q.W.	16 5		Gray post, red top; 13.	Visible 098°-278°.
1102.1 <i>D 1165.1</i>	---Rear, 310 meters 187°30' from front.	47° 01.4' N 2° 17.9' W	Q.W.	69 21		Gray post; 49.	Visible 098°-278°.
GOULET DE FROMENTINE:							
1108	-Approach Bell Buoy.	46° 53.4' N 2° 11.9' W	L.Fl.W. period 10s fl. 3s, ec. 7s	10 3		SAFE WATER RW, spherical, topmark.	Radar reflector.
1112 <i>D 1170</i>	-Middle Tower.	46° 53.6' N 2° 09.6' W	Fl.(2)R. period 6s fl. 0.5s, ec. 1s fl. 0.5s, ec. 4s	20 6		Red truncated tower; 39.	
1116 <i>D 1174</i>	-Fromentine Bridge, W. head.	46° 53.5' N 2° 09.0' W	Iso.W. period 4s	105 32	18	On center span.	Shown 24 hours. AIS (MMSI No 992271033). On upstream and downstream sides marking the center of the channel.

(1) No.	(2) Name and Location	(3) Position	(4) Characteristic	(5) Height	(6) Range	(7) Structure	(8) Remarks
FRANCE-WEST COAST							
1120 <i>D 1172</i>	-Pointe Notre Dame-de Monts.	46° 53.3' N 2° 08.5' W	Oc.(2)W.R.G. period 6s lt. 3s, ec. 1s lt. 1s, ec. 1s	69 21	W. 13 R. 10 G. 10	White tower, black top; 33.	G. 000°-043°, W.-063°, R.-073°, W.-094°, G.-113°, W.-116°, R.-175°, G.-196°, R.-230°.
1124 <i>D 1189</i>	Saint-Jean-de-Monts, on jetty.	46° 47.1' N 2° 05.1' W	Fl.(2)R. period 6s fl. 0.2s, ec. 1.4s fl. 0.2s, ec. 4.2s	33 10	1	White post, red top; 30.	
ILE D'YEU:							
1128 <i>D 1176</i>	-Main.	46° 43.0' N 2° 22.9' W	Fl.W. period 5s fl. 0.1s, ec. 4.9s	184 56	24	White square tower, green lantern; 125.	AIS (MMSI No 992271031).
1132 <i>D 1178</i>	-Les Chiens Perrins, about 800 meters off NW. extremity of island.	46° 43.6' N 2° 24.6' W	Q.(9)W.G. period 15s	52 16	W. 7 G. 4	W. CARDINAL YBY, tower, topmark; 62.	G. 330°-350°, W.-200°.
1136 <i>D 1180</i>	-Joinville (Port-Breton), NW. jetty, head.	46° 43.8' N 2° 20.8' W	Oc.(3)W.G. period 12s lt. 4.5s, ec. 1.5s lt. 1.5s, ec. 1.5s lt. 1.5s, ec. 1.5s	20 6	W. 11 G. 8	White four-sided structure, green top.	G. 090°-150°, W.-232°, G.-279°, W.-285°, G.-333°.
1140 <i>D 1183</i>	-Quai du Canada Range, front.	46° 43.7' N 2° 20.9' W	Q.R.	36 11	6	Pylon; 30.	Visible 169°-269°.
1140.1 <i>D 1183.1</i>	--Rear, about 85 meters 219° from front.	46° 43.6' N 2° 20.9' W	Q.R.	52 16	6	Metal mast; 49.	Visible 169°-269°.
1144 <i>D 1184</i>	-Quai du Canada, head.	46° 43.6' N 2° 20.8' W	Iso.G. period 4s	23 7	6	White truncated tower, green top; 16.	Unintensified 337°-067°.
1148 <i>D 1186</i>	-Pointe des Corbeaux.	46° 41.4' N 2° 17.1' W	Fl.(2+1)R. period 15s fl. 0.4s, ec. 2s fl. 0.4s, ec. 5.9s fl. 0.4s, ec. 5.9s	82 25	20	White square tower, red top; 62.	
1152 <i>D 1188</i>	-La Meule, W. side of entrance.	46° 41.6' N 2° 20.7' W	Oc.W.R.G. period 4s lt. 3s, ec. 1s	30 9	W. 9 R. 6 G. 6	Gray tower, red top; 20.	G. 007°-30'-018°, W.-027°-30', R.-041°-30'.
SAINT-GILLES-SUR-VIE:							
1160 <i>D 1190</i>	-Croix de Vie Quay Range, front.	46° 41.5' N 1° 57.3' W	Q.W.	23 7	15	White square tower, red top; 23.	Visible 033°-30'-053°-30'. AIS (MMSI No 992271027).
1164 <i>D 1190.1</i>	--Rear, 260 meters 043°42' from front.	46° 42.0' N 1° 56.6' W	Q.W.	92 28	15	White pyramidal tower, red top; 79.	Visible 033°-30'-053°-30'. AIS (MMSI No 992271034). Synchronized with front.
1168 <i>D 1189.6</i>	-Pointe de Grosse Terre.	46° 41.5' N 1° 57.9' W	Fl.(4)W.R. period 12s fl. 1s, ec. 1s fl. 1s, ec. 1s fl. 1s, ec. 1s fl. 1s, ec. 5s	82 25	W. 18 R. 15	White truncated tower; 56.	R. 290°-339°, W. -125°, R.-145°.
1172 <i>D 1193</i>	-Jetee de la Garenne.	46° 41.6' N 1° 57.1' W	Fl.G. period 4s fl. 1s, ec. 3s	26 8	6	White structure, green top; 26.	Channel into port marked by lighted buoys.
1176 <i>D 1191</i>	-Jetee de Boisvinet.	46° 41.6' N 1° 57.2' W	Fl.R. period 4s fl. 1s, ec. 3s	26 8	6	Red metal column, white hut; 20.	
LES SABLES-D'OLONNE:							
1180 <i>D 1196</i>	-L'Armandeche.	46° 29.4' N 1° 48.3' W	Fl.(2+1)W. period 15s fl. 0.1s, ec. 2.5s fl. 0.1s, ec. 6.1s fl. 0.1s, ec. 6.1s	138 42	24	White hexagonal tower, red top; 128.	Visible 295°-130°.

(1) No.	(2) Name and Location	(3) Position	(4) Characteristic	(5) Height	(6) Range	(7) Structure	(8) Remarks
FRANCE-WEST COAST							
1184 <i>D 1198</i>	-Les Barges.	46° 29.7' N 1° 50.5' W	Fl.(2)R. period 10s fl. 0.1s, ec. 2.4s fl. 0.1s, ec. 7.4s	82 25	13	Gray tower; 95.	
1196 <i>D 1207</i>	-L'Estacade Range, front.	46° 29.4' N 1° 46.4' W	Iso.W. period 4s	39 12	16	Metal post; 39.	
1200 <i>D 1207.1</i>	--Rear, 330 meters 032°30' from front.	46° 29.6' N 1° 46.2' W	Iso.W. period 4s	108 33	16	White square tower, white house; 66.	Shown 24 hours. AIS (MMSI No 992271024).
1204 <i>D 1210</i>	-Entrance Range, front.	46° 29.7' N 1° 47.7' W	Iso.R. period 4s	20 6	9	White hut, red top, red rectangular daymark; 20.	
1208 <i>D 1210.1</i>	--Rear, 65 meters 328°06' from front.	46° 29.8' N 1° 47.7' W	Iso.R. period 4s	30 9	9	White tower, red lantern, red rectangular daymark; 30.	Visible 324°-330°. Synchronized with front.
1212 <i>D 1200</i>	-Jetee St. Nicolas, head.	46° 29.2' N 1° 47.5' W	Q.R.	52 16	8	White tower, red top; 46.	Visible 143°-094°.
1216 <i>D 1204</i>	-Jetee des Sables, head, front.	46° 29.4' N 1° 47.5' W	Q.G.	36 11	8	White truncated tower, green top; 30.	AIS (MMSI No 992271032).
1220 <i>D 1204.1</i>	-Tour de La Chaume, W. side of entrance, rear 465 meters 320° from front.	46° 29.6' N 1° 47.7' W	Q.W.	108 33	12	Gray square tower; 89.	Synchronized with front. AIS (MMSI No 992271022).
1222 <i>D 1211</i>	-Bourgenay Range, front.	46° 26.3' N 1° 40.6' W	Q.G.	30 9	7	White tower, green rectangular daymark, white border; 26.	Visible 020°-060°.
1222.1 <i>D 1211.1</i>	--Rear, 162 meters 040° from front.	46° 26.4' N 1° 40.5' W	Q.G.	62 19	7	White pylon, green rectangular daymark, white border; 56.	Visible 010°-070°.
PERTUIS DU BRETON:							
1240 <i>D 1214</i>	-Pointe Grouin du Cou.	46° 20.7' N 1° 27.8' W	Fl.W.R.G. period 5s fl. 0.4s, ec. 4.6s	94 29	W. 20 R. 16 G. 16	White octagonal tower, black lantern; 52.	R. 034°-061°, W.-117°, G.- 138°, W.-034°.
1244 <i>D 1215</i>	-La Tranche-sur-Mer, Estacade, estremity.	46° 20.6' N 1° 25.6' W	Fl.(2)R. period 6s fl. 1s, ec. 1s fl. 1s, ec. 3s	20 6	6	Red pole; 13.	
1248	-Anse de l' Aiguillon Approach Buoy.	46° 15.8' N 1° 11.3' W	L.Fl.W. period 10s fl. 3s, ec. 7s	10 3	5	SAFE WATER RW, pillar, topmark.	Radar reflector.
1256 <i>D 1242</i>	-Port du Plomb, W. mole, head.	46° 12.1' N 1° 12.2' W	Fl.R. period 4s fl. 1s, ec. 3s	30 9	7	White metal column, red top; 39.	
1260 <i>D 1216</i>	-Haut Banc du Nord.	46° 15.8' N 1° 35.2' W	V.Q.W.	75 23	7	Gray tower; 105.	
ILE DE RE:							
1268 <i>D 1218</i>	-Les Baleines.	46° 14.7' N 1° 33.7' W	Fl.(4)W. period 15s fl. 0.1s, ec. 2.4s fl. 0.1s, ec. 2.4s fl. 0.1s, ec. 2.4s fl. 0.1s, ec. 7.4s	174 53	27	Gray octagonal tower, red lantern; 187.	3 F.R. lights shown on semaphore tower 0.1 miles SW.
1272 <i>D 1220</i>	-Fier d'Ars.	46° 14.1' N 1° 28.6' W	Oc.W.R.G. period 4s lt. 3s, ec. 1s		W. 10 R. 7 G. 7		G. 257°30'-267°30', W.- 268°30', R.-274°30'.
1280 <i>D 1223</i>	-Ars-en-Re Range, front.	46° 12.8' N 1° 30.6' W	Q.W.	16 5	9	White hut, red lantern; 20.	
1284 <i>D 1223.1</i>	--Rear, 370 meters 232°30' from front.	46° 12.6' N 1° 30.8' W	Q.W.	42 13	11	White pylon, green top, black rectangular daymark; 46.	Visible 142°-322°.
1286 <i>D 1224</i>	-Les Islattes.	46° 14.0' N 1° 23.4' W	Q.W.	43 13	3	N. CARDINAL BY, tower, topmark.	

(1) No.	(2) Name and Location	(3) Position	(4) Characteristic	(5) Height	(6) Range	(7) Structure	(8) Remarks
FRANCE-WEST COAST							
1292 <i>D 1226</i>	-St. Martin, 100 meters SE. of entrance to port.	46° 12.4' N 1° 21.9' W	Oc.(2)W.R. period 6s lt. 3s, ec. 1s lt. 1s, ec. 1s	59 18	W. 10 R. 7	White truncated tower, red top; 43.	W. 083°-245°, R.-281°, W.-300°.
1296 <i>D 1228</i>	--Mole, head.	46° 12.5' N 1° 21.9' W	Fl.G. period 2.5s fl. 0.5s, ec. 2s	33 10		White tripod, green top; 23.	
1300 <i>D 1230</i>	-La Flotte, mole, head.	46° 11.3' N 1° 19.3' W	Fl.W.G. period 4s fl. 1s, ec. 3s	33 10	W. 12 G. 9	White tower, green top; 33.	G. 130°-205°, W.-220°, G.-257°.
1304 <i>D 1232</i>	-Rivedoux-Plage Range, front, jetty, head.	46° 09.8' N 1° 16.6' W	Q.G.	20 6		White tower, green top; 16.	
1308 <i>D 1232.1</i>	--Rear, 100 meters 194°30' from front.	46° 09.7' N 1° 16.7' W	Q.G.	30 9		White columns, green top, green and white checkered daymark; 26.	Synchronized with front.
1312 <i>D 1234</i>	-Pointe de Sablanceaux, pier, head.	46° 09.8' N 1° 15.2' W	V.Q.(3)W. period 5s	33 10		E. CARDINAL BYB, post, topmark; 23.	
PERTUIS D'ANTIOCHE:							
1316 <i>D 1240</i>	-Pointe de Chanchardon, Ile de Re, reef, S. side.	46° 09.7' N 1° 28.4' W	Fl.W.R. period 4s fl. 1s, ec. 3s	49 15	W. 9 R. 6	Black octagonal tower, white base; 66.	R. 110°-290°, W.-110°.
1324 <i>D 1238</i>	-Pointe de Chauveau.	46° 08.0' N 1° 16.4' W	Oc.(3)W.R. period 12s lt. 4.5s, ec. 1.5s lt. 1.5s, ec. 1.5s lt. 1.5s, ec. 1.5s	89 27	W. 15 R. 11	White truncated tower, red top; 102.	W. 057°-094°, R.-104°, W.-342°, R.-057°.
-La Pallice:							
1328	--Mole d'Escale, (Maritime Station).	46° 09.5' N 1° 14.5' W	Q.W.R.G.	108 33	W. 15 R. 11 G. 11	Gray square metal tower; 75.	G. 007°-012°45', W.-015°15', R.-029°. Oc.W. 4s 3M by day. In line 014° with 1340.
1332 <i>D 1244.6</i>	---NW. angle.	46° 09.8' N 1° 14.4' W	Fl.G. period 4s fl. 1s, ec. 3s	16 5		Green round post; 3.	
1336 <i>D 1244.4</i>	---SE. angle, on caisson.	46° 09.5' N 1° 14.4' W	Oc.R. period 4s lt. 3s, ec. 1s	23 7		Red metal mast; 10.	
1340 <i>D 1244</i>	-Oil pier, extremity.	46° 09.4' N 1° 14.5' W	Q.(6)+L.Fl.W. period 15s	20 6		S. CARDINAL YB, tower, topmark; 10.	Oc.W. 4s 3M by day. In line 014° with 1328.
1344 <i>D 1245</i>	-N. jetty, head.	46° 09.5' N 1° 13.9' W	Oc.(2)R. period 6s lt. 3s, ec. 1s lt. 1s, ec. 1s	33 10		Gray tower, red top; 30.	R. 234°-144°, R.(unintensified)-184°.
1344.5 <i>D 1246</i>	--S. jetty, head.	46° 09.5' N 1° 13.5' W	Oc.(3)G. period 12s lt. 1.5s, ec. 1.5s lt. 1.5s, ec. 1.5s lt. 4.5s, ec. 1.5s	19 6		Gray masonry structure; 13.	
1345 <i>D 1247</i>	-Basin Range, front.	46° 09.5' N 1° 12.6' W	Q.R.	69 21		Red structure; 62.	
1345.1 <i>D 1247.1</i>	--Rear, 154 meters 085° from front.	46° 09.6' N 1° 12.5' W	Q.R.	89 27		White column, red top, red rectangular daymark, white stripe; 95.	Synchronized with front.
1348 <i>D 1244.8</i>	-W. jetty, head.	46° 09.3' N 1° 14.0' W	Oc.(2)G. period 6s lt. 1s, ec. 1s lt. 3s, ec. 1s	42 13		White structure, green top; 36.	

(1) No.	(2) Name and Location	(3) Position	(4) Characteristic	(5) Height	(6) Range	(7) Structure	(8) Remarks
FRANCE-WEST COAST							
LA PALLICE:							
1351 <i>D 1247.5</i>	-Chef de Baie Fishing Harbor.	46° 08.9' N 1° 13.3' W	Oc.(3)W.R.G. period 12s lt. 4.5s, ec. 1.5s lt. 1.5s, ec. 1.5s lt. 1.5s, ec. 1.5s	33 10	W. 10 R. 7 G. 7	White round metal tower, red bands.	G. 096°-101°, W.-103°, R.-108°.
1351.5 <i>D 1248</i>	--W. jetty, head.	46° 08.9' N 1° 13.6' W	Fl.R. period 2.5s fl. 0.5s, ec. 2s	23 7	4	White tower, red top.	
1351.7 <i>D 1248.5</i>	--S. jetty, head.	46° 08.9' N 1° 13.6' W	Fl.G. period 2.5s fl. 0.5s, ec. 2s	23 7	4	White tower, green top.	
1352 <i>D 1243</i>	-Le Lavardin, on reef.	46° 08.1' N 1° 14.5' W	Fl.(2)W. period 6s fl. 1s, ec. 1s fl. 1s, ec. 3s	46 14	7	ISOLATED DANGER BRB, tower, topmark; 69.	
1360 <i>D 1253</i>	-Pointe des Minimes.	46° 08.3' N 1° 10.8' W	Fl.(3)W.G. period 12s fl. 1s, ec. 1.5s fl. 1s, ec. 1.5s fl. 1s, ec. 6s	26 8	W. 8 G. 5	Octagonal tower, metal post; 49.	G. 313°-059°, W.-213°.
1364 <i>D 1251</i>	--Entrance Range, front.	46° 09.4' N 1° 09.1' W	Q.W.	49 15	14	White tower, red top, white bands; 46.	Visible 056°-062°. Fl.W. 4s by day.
1368 <i>D 1251.1</i>	---Rear, 235 meters 059° from front.	46° 09.4' N 1° 09.0' W	Q.W.	82 25	14	White octagonal tower, green top; 75.	Visible 044°-074°. Obscured 061°-065°. Synchronized with front. Fl.W. 4s by day.
1380 <i>D 1250</i>	--Tourelle Richelieu.	46° 08.9' N 1° 10.3' W	Fl.(2)R. period 6s	33 10	6	Red octagonal tower; 56.	
1381 <i>D 1254</i>	-Port of Minimes, W. jetty, head.	46° 08.8' N 1° 10.2' W	Fl.G. period 2.5s fl. 0.5s, ec. 2s	29 9	5	White tower, green top; 23.	
1384 <i>D 1256</i>	-Ile d'Aix.	46° 00.6' N 1° 10.7' W	Fl.W.R. period 5s fl. 0.3s, ec. 4.7s	79 24	W. 24 R. 20	Two white towers, red tops; 56.	W. 118°-103°, R.-118°. One tower for the light, the other as a screen to make N. limit of red sector more pronounced.
1385 <i>D 1256.3</i>	-Fort Boyard.	46° 00.0' N 1° 12.9' W	Q.(9)W. period 15s			W. CARDINAL YBY, tower, topmark.	Marks platform close W. Mussel racks marked by Fl.Y. lights 1.4 and 1.9 miles W.
1388 <i>D 1258</i>	-Fouras, jetty, head.	45° 59.8' N 1° 05.8' W	Oc.(3+1)W.R.G. period 12s lt. 1s, ec. 1s lt. 1s, ec. 1s lt. 3s, ec. 1s lt. 3s, ec. 1s	30 9	W. 11 R. 7 G. 7	White pylon, green top; 23.	G. 084°-127°, W.-137°, R.-180°, W.-084°.
1390 <i>D 1259</i>	--Range, front.	45° 59.0' N 1° 05.7' W	Oc.(2)R. period 6s lt. 3s, ec. 1s lt. 1s, ec. 1s	26 8	6	White two column, platform, red top; 13.	Visible 315°-135°.
1391 <i>D 1259.1</i>	---Rear, 75 meters 042°30' from front.	45° 59.1' N 1° 05.6' W	Oc.(2)R. period 6s lt. 3s, ec. 1s lt. 1s, ec. 1s	62 19	6	White two column platform, red top; 20.	Visible 315°-135°. Synchronized with front.
1392 <i>D 1259.4</i>	-Fourao (Port Sud), jetty, head.	45° 59.0' N 1° 05.7' W	Fl.W.R. period 4s fl. 1s, ec. 3s	20 6	W. 9 R. 6	White tripod, red top; 16.	W. 177°-115°, R.-177°.
1396 <i>D 1258.5</i>	-Jeteo de la Fumee, head.	46° 00.3' N 1° 07.1' W	Q.G.	16 5	5	Green post; 26.	

(1) No.	(2) Name and Location	(3) Position	(4) Characteristic	(5) Height	(6) Range	(7) Structure	(8) Remarks
FRANCE-WEST COAST							
-Charente:							
1400 <i>D 1257</i>	--First Range, front.	45° 58.0' N 1° 04.4' W	Q.R.	26 8	19	White square tower, red top; 30.	Intensified 113°-117°.
1404 <i>D 1257.1</i>	--Rear, about 600 meters 115° from front.	45° 57.8' N 1° 04.0' W	Q.R.	69 21	20	White square tower, red top; 75.	Intensified 113°-117°.
			Q.R.	69 21	8		Visible 322°-067° from berth of Port des Barques.
1408 <i>D 1264</i>	--Port des Barques, second Range, front.	45° 56.9' N 1° 04.2' W	Iso.G. period 4s	16 5	9	White square tower; 20.	Intensified 125°-145°.
1412 <i>D 1264.1</i>	--Rear, 490 meters 134°18' from front.	45° 56.8' N 1° 03.9' W	Iso.G. period 4s	43 13	11	White square tower, black band on W. side, black top; 52.	Intensified 125°-145°. Synchronized with front.
ILE D'OLERON:							
1416 <i>D 1272</i>	-Rocher d'Antioche, Ile D'Oleron, N. shore.	46° 03.9' N 1° 23.7' W	Q.W.	66 20	11	N. CARDINAL BY, tower, topmark; 89.	
1420 <i>D 1270</i>	-Chaussiron.	46° 02.8' N 1° 24.6' W	Fl.W. period 10s fl. 0.2s, ec. 9.8s	164 50	28	White tower, black bands; 151.	
1422 <i>D 1274</i>	-Saint-Denis-d'Oleron.	46° 02.1' N 1° 22.1' W	Fl.(2)W.G. period 6s fl. 1s, ec. 1s fl. 1s, ec. 3s	36 11	W. 9 G. 6	Square stone hut, post; 13.	G. 205°-277°, W.-292°, G.- 165°.
1422.5 <i>D 1274.6</i>	--S. pier, head.	46° 02.1' N 1° 22.2' W	Fl.(2)R. period 6s fl. 1s, ec. 1s fl. 1s, ec. 3s	30 9	6	Square stone hut; 3.	
1423 <i>D 1274.4</i>	-Directional light.	46° 01.6' N 1° 21.9' W	Iso.W.R.G. period 4s	46 14	W. 11 R. 8 G. 8	White concrete post, gallery; 33.	G. 190°-204°, W.-206°, R.- 220°.
1424 <i>D 1276</i>	-La Perotine, training wall, head.	45° 58.2' N 1° 13.8' W	Fl.(2)R. period 6s fl. 1s, ec. 1s fl. 1s, ec. 3s	26 8	5	White tripod, hut, red top; 23.	
1428 <i>D 1277</i>	-Tourelle Juliar.	45° 54.1' N 1° 09.5' W	Q.(3)W.G. period 10s	39 12	W. 8 G. 5	E. CARDINAL BYB, tower, topmark; 69.	W. 147°-336°, G.-147°.
1432 <i>D 1278</i>	-Chateau Range, front.	45° 53.0' N 1° 11.5' W	Q.R.	36 11	7	White tower, red top, red rectangular daymark; 10.	Visible 191°-087°.
1436 <i>D 1278.1</i>	--Rear, about 240 meters 319° from front.	45° 53.1' N 1° 11.6' W	Q.R.	79 24	7	White truncated tower, red top; 66.	Synchronized with front.
1440 <i>D 1287.5</i>	-St. Trojan.	45° 50.8' N 1° 12.4' W	Fl.G. period 2.5s	26 8	2	Gray electric post; 26.	Viaduct d'Oleron marked by F.W. light 2 kilometers ENE.
-La Cotiniere:							
1444 <i>D 1284</i>	--Approach.	45° 54.3' N 1° 18.6' W	Oc.W.R.G. period 4s lt. 3s, ec. 1s	43 13	W. 11 R. 9 G. 9	White metal column, white rectangular daymark, black border; 20.	G. 033°-046°, W.-050°, R.- 063°.
1448 <i>D 1285</i>	--Entrance Range, front.	45° 54.7' N 1° 19.7' W	Oc.(2)W. period 6s lt. 3s, ec. 1s lt. 1s, ec. 1s	20 6	13	White tower, red top; 16.	Visible 329°-349°.
1452 <i>D 1285.1</i>	---Rear, 425 meters 339°30' from front.	45° 54.9' N 1° 19.8' W	Oc.(2)W. period 6s lt. 3s, ec. 1s lt. 1s, ec. 1s	46 14	12	White pylon, red bands; 33.	Intensified 329°-349°. Synchronized with front.
1456 <i>D 1286</i>	--Jetty elbow.	45° 54.8' N 1° 19.7' W	Fl.(2)R. period 6s	36 11	8	White tower, red top; 36.	Unintensified 133°-218°.

(1) No.	(2) Name and Location	(3) Position	(4) Characteristic	(5) Height	(6) Range	(7) Structure	(8) Remarks
FRANCE-WEST COAST							
1460 <i>D 1286.4</i>	--Head.	45° 54.6' N 1° 19.7' W	Fl.R. period 4s fl. 1s, ec. 3s	33 10	6	White tower, red top; 33.	
1464 <i>D 1286.6</i>	--S. jetty, head.	45° 54.8' N 1° 19.6' W	Fl.(2)G. period 6s	30 9	6	White tower, green top; 26.	
1468 <i>D 1287</i>	--Epi du Colombier, E. side of entrance.	45° 54.8' N 1° 19.7' W	Q.(6)+L.Fl.W. period 15s	20 6	2	White tower, two triangular daymarks points down; 16.	
GIRONDE:							
1476 <i>D 1290</i>	-Pointe de la Coubre.	45° 41.8' N 1° 14.0' W	Fl.(2)W. period 10s fl. 0.1s, ec. 2.4s fl. 0.1s, ec. 7.4s	210 64	28	White truncated conical tower, red top; 213.	
			Q.R.	138 42	10		Visible 030°-110°.
1480 <i>D 1300</i>	-Plateau de Cordouan.	45° 35.2' N 1° 10.4' W	Oc.(2+1)W.R.G. period 12s lt. 3.6s, ec. 1.2s lt. 3.6s, ec. 1.2s lt. 1.2s, ec. 1.2s	197 60	W. 19 R. 16 G. 15	White tower, gray top; 223.	W. 014°-126°, G.-178°30', W.-250°, W.(unintensified)-267°, R.(unintensified)-294°30', R.-014°.
1488 <i>D 1293.9</i>	--Duc d'Albe.	45° 39.6' N 1° 08.8' W	Fl.(2)W. period 6s fl. 0.5s, ec. 1.5s fl. 0.5s, ec. 3.5s	33 10	2	White pylon, dolphin; 89.	
1490 <i>D 1292</i>	-La Palmyre.	45° 41.6' N 1° 10.3' W	Dir.W.R.G.	177 54	W. 25 R. 20 G. 20	Water tower.	F.G. 054°55'-055°37', Al.W.G.-056°14', F.W.- 057°05', Al.W.R.-057°43', F.R.-058°25'.
1492 <i>D 1294.1</i>	--Terre Negre Range, front.	45° 38.8' N 1° 06.4' W	Oc.(3)W.R.G. period 12s lt. 4.5s, ec. 1.5s lt. 1.5s, ec. 1.5s lt. 1.5s, ec. 1.5s	128 39	W. 14 R. 11 G. 11	White tower, red top, 89.	R. 304°-319°, W.-327°, G.- 000°, W.-004°, G.-097°, W.-104°, R.-116°.
1496 <i>D 1294</i>	---Rear, about 1 mile 327°18' from front.	45° 39.7' N 1° 07.2' W	Oc.(3)R. period 12s lt. 4.5s, ec. 1.5s lt. 1.5s, ec. 1.5s lt. 1.5s, ec. 1.5s	187 57	17	White tower, 118.	Intensified 325°30'-328°30'. Radar station.
1500 <i>D 1310</i>	--Saint Nicolas Range, front.	45° 33.7' N 1° 05.0' W	Q.G.	72 22	16	White square tower; 43.	Intensified 061°30'-064°30'.
1504 <i>D 1310.1</i>	--- Pointe de Grave, rear, about 1,550 meters 063° from front.	45° 34.1' N 1° 03.9' W	Oc.W.R.G. period 4s lt. 3s, ec. 1s	85 26	W. 17 R. 13 G. 13	White square tower, black corners and top; 82.	W. 330°-341°, W.(unintensified)-054°, W.-233°, R.-303°, W.- 312°, G.-330°.
1505 <i>D 1313</i>	---N. jetty.	45° 34.4' N 1° 03.7' W	Q.W.	30 9	3	N. CARDINAL BY, beacon, topmark; 23.	Radar reflector.
1506 <i>D 1313.2</i>	---E. Elbow.	45° 34.3' N 1° 03.6' W	Iso.G. period 4s	26 8	2	STARBOARD (A) G, beacon, topmark; 23.	Visible 173°-020°. Radar reflector.
1508 <i>D 1312</i>	--Le Chay Range, front.	45° 37.3' N 1° 02.4' W	Q.R.	108 33	18	White tower, red top; 49.	Intensified 039°30'-042°30'.
1512 <i>D 1312.1</i>	--- St. Pierre, rear, 1800 meters 041° from front.	45° 38.0' N 1° 01.5' W	Q.R.	200 61	18	Red water tower; 131.	Intensified 039°-043°. Synchronized with front.
1516 <i>D 1314</i>	-Port Bloc, N. mole, head.	45° 34.1' N 1° 03.7' W	Fl.G. period 4s fl. 1s, ec. 3s	30 9	4	White pyramidal tower, green top; 59.	
1520 <i>D 1316</i>	--S. mole, head.	45° 34.1' N 1° 03.7' W	Fl.R. period 4s fl. 1s, ec. 3s	26 8	4	White pyramidal tower, red top; 56.	Shown by day in restricted visibility.

(1) No.	(2) Name and Location	(3) Position	(4) Characteristic	(5) Height	(6) Range	(7) Structure	(8) Remarks
FRANCE-WEST COAST							
-Passe Sud:							
1524 <i>D 1326</i>	--Oil pier.	45° 31.9' N 1° 02.1' W	Dir.W.R.G. period 4s	13 4	W. 12 R. 8 G. 8	Dolphin, white rectangular daymark, black stripe; 36.	Iso.G. 165°-170°, Iso.W.- 173°, Iso.R.-178°.
			Fl.G. period 2.5s fl. 0.5s, ec. 2s	16 5	3		
1532 <i>D 1327</i>	-Pointe de la Chambrette, N. side.	45° 33.0' N 1° 02.5' W	Fl.(3)G. period 12s fl. 1s, ec. 1.5s fl. 1s, ec. 1.5s fl. 1s, ec. 6s	43 13	2	Green structure; 10.	
1533 <i>D 1327.2</i>	--S. side.	45° 32.8' N 1° 02.4' W	Fl.G. period 2.5s fl. 0.5s, ec. 2s	39 12	4	Metal structure; 3.	Visible 180°-020°.
-Royan:							
1536 <i>D 1304</i>	--S. Jetty.	45° 37.0' N 1° 01.8' W	Fl.(2)R. period 10s fl. 0.2s, ec. 2.3s fl. 0.2s, ec. 7.3s	36 11	12	White tower, red base; 33.	
1540 <i>D 1308</i>	--New Jetty, head.	45° 37.1' N 1° 01.5' W	Fl.(3)R. period 12s fl. 0.5s, ec. 2s fl. 0.5s, ec. 2s fl. 0.5s, ec. 6.5s	26 8	6	White metal mast, red top; 23.	
1544 <i>D 1307</i>	--E. Jetty.	45° 37.2' N 1° 01.6' W	Fl.(3)G. period 12s fl. 0.5s, ec. 2s fl. 0.5s, ec. 2s fl. 0.5s, ec. 6.5s	7 2	6	White metal post, green top; 13.	Visible 311°-151°.
1556 <i>D 1372</i>	Hourtin.	45° 08.5' N 1° 09.7' W	Fl.W. period 5s fl. 0.1s, ec. 4.9s	180 55	21	Red square brick tower, gray top; 79.	
1560 <i>D 1378</i>	Cap Ferret.	44° 38.7' N 1° 15.0' W	Fl.R. period 5s fl. 0.1s, ec. 4.9s	175 53	22	White truncated tower, red top; 171.	
			Oc.(3)W. period 12s lt. 1.5s, ec. 1.5s lt. 1.5s, ec. 1.5s lt. 4.5s, ec. 1.5s	151 46	11		Visible 045°-135°. Reserve light.
1576 <i>D 1380</i>	-La Salie, wharf, head.	44° 30.9' N 1° 15.7' W	Q.(9)W. period 15s	59 18	4	Metal post, two triangular daymarks points together.	
1580 <i>D 1382</i>	Contis-les-Bains.	44° 05.6' N 1° 19.1' W	Fl.(4)W. period 25s fl. 0.1s, ec. 4.1s fl. 0.1s, ec. 4.1s fl. 0.1s, ec. 4.1s fl. 0.1s, ec. 12.3s	164 50	23	White round tower, black diagonal stripes; 138.	F.R. light on radio mast 16.5 miles NNE.
L'ADOUR:							
1584 <i>D 1384</i>	-Capbreton-Digue Nord, head.	43° 39.4' N 1° 26.9' W	Fl.(2)R. period 6s fl. 1s, ec. 1s fl. 1s, ec. 3s	42 13	8	White tower, red top; 20.	
1588 <i>D 1386</i>	-Capbreton-Estacade Sud.	43° 39.3' N 1° 26.9' W	Fl.(2)G. period 6s fl. 1s, ec. 1s fl. 1s, ec. 3s	30 9	8	White metal tower, green top; 26.	
1596 <i>D 1387</i>	-N. breakwater, head.	43° 31.9' N 1° 32.0' W	Q.R.	39 12	8	White square tower, red top; 30.	

(1) No.	(2) Name and Location	(3) Position	(4) Characteristic	(5) Height	(6) Range	(7) Structure	(8) Remarks
FRANCE-WEST COAST							
1600 <i>D 1387.2</i>	-Entrance Range, front.	43° 31.8' N 1° 31.2' W	Q.W.	23 7	19	White pylon, red top; 20.	Intensified 086°30'-093°30'.
1604 <i>D 1387.21</i>	--Rear, 250 meters 090° from front.	43° 31.8' N 1° 31.0' W	Q.W.	52 16	19	White pylon, red top; 39.	Intensified 086°30'-093°30'. Synchronized with front.
1608 <i>D 1387.3</i>	-Jetee Nord, head.	43° 31.8' N 1° 31.4' W	Iso.R. period 4s	39 12	5	White pylon, red top; 33.	Visible 296°-116°. Synchronized with 1612.
1612 <i>D 1387.4</i>	-Jetee Sud, head.	43° 31.7' N 1° 31.5' W	Iso.G. period 4s	30 9	5	White square tower, green top; 26.	Synchronized with 1608.
1616 <i>D 1387.5</i>	-S. breakwater, head.	43° 31.5' N 1° 31.7' W	Q.(9)W. period 15s	49 15	7	W. CARDINAL YBY, pylon, topmark; 46.	
1620 <i>D 1388</i>	-Inner Range, front.	43° 31.6' N 1° 30.9' W	Q.G.	23 7	13	White metal hut, green bands; 13.	Intensified 109°-114°.
1624 <i>D 1388.1</i>	--Rear, 149 meters 111°30' from front.	43° 31.6' N 1° 30.8' W	Q.G.	33 10	13	White square tower, green bands on NE. and NW. faces; 30.	Intensified 109°-114°.
1624.5 <i>D 1390</i>	-Training wall, N. side.	43° 31.8' N 1° 31.2' W	Fl.(2)R. period 6s fl. 1s, ec. 1s fl. 1s, ec. 3s	33 10	8	White tower, red top; 16.	Visible 296°-091°. Fl.(3)R. 12s 9m 3M and Fl.(4)R. 15s 9m 3M mark N. bank.
1625 <i>D 1390.5</i>	-S. side.	43° 31.6' N 1° 30.9' W	Q.G.	23 7	8	White column, green top; 13.	Visible 205°-295°. Fl.(3)G. 12s 9m 3M and Fl.(4)G. 15s 9m 3M mark S. bank.
1628 <i>D 1394</i>	-Des Forges Range, front.	43° 31.6' N 1° 29.9' W	Q.R.	49 15	8	White pylon, red top.	Visible 188°-098°.
1632 <i>D 1394.1</i>	--Rear, about 150 meters 322°24' from front.	43° 31.7' N 1° 30.0' W	Q.R.	72 22	10	Pylon.	Intensified 312°24'-332°24'.
1633 <i>D 1391</i>	-Marina entrance, W. side.	43° 31.6' N 1° 30.5' W	Fl.G. period 2.5s fl. 0.4s, ec. 2.1s	20 6	2	White pylon, green top; 13.	
1634 <i>D 1392</i>	-Digue basse, E. end.	43° 31.5' N 1° 30.1' W	Fl.(2)G. period 6s fl. 0.2s, ec. 1.4s fl. 0.2s, ec. 4.2s	13 4	4	White pylon, green top; 20.	
1635 <i>D 1394.2</i>	-Sait Gobain Range, front.	43° 31.1' N 1° 29.3' W	Q.R.	23 7	2	White pylon, white daymark, red stripe; 20.	
1635.5 <i>D 1394.3</i>	--Rear, 80 meters 141° from front.	43° 31.0' N 1° 29.3' W	Q.R.	33 10	2	White pylon, red daymark, white stripe; 26.	
1636 <i>D 1395</i>	-Pointe de Blancpignon.	43° 30.9' N 1° 29.6' W	Fl.(2)G. period 6s fl. 0.2s, ec. 1.4s fl. 0.2s, ec. 4.2s	26 8	6	White metal column, green top; 23.	
1648 <i>D 1396</i>	-Forme de Radoub.	43° 30.5' N 1° 29.8' W	V.Q.G.	43 13	3	White pylon, green top and base; 39.	
1656 <i>D 1400</i>	-L'Aveugle Bridge.	43° 30.1' N 1° 29.5' W	Q.W.R.G.		W. 10 R. 7 G. 7	Metal column.	G. 165°-170°, W.-175°, R.-195°.
1660 <i>D 1410</i>	Pointe St. Martin.	43° 29.6' N 1° 33.2' W	Fl.(2)W. period 10s fl. 0.1s, ec. 2.4s fl. 0.1s, ec. 7.4s	240 73	27	White truncated tower, black top; 154.	
1664 <i>D 1413</i>	Guethary Range, front.	43° 25.6' N 1° 36.5' W	Q.R.	36 11	6	White post, red top, white rectangular daymark; 26.	
1668 <i>D 1413.1</i>	--Rear, about 66 meters 123° from front.	43° 25.6' N 1° 36.5' W	Q.R.	108 33	6	White tower; 23.	
1672 <i>D 1412.4</i>	-Port des Pecheurs entrance Range, front.	43° 29.0' N 1° 34.0' W	Fl.R. period 2.5s fl. 0.4s, ec. 2.1s	23 7	3	White metal mast; 13.	

(1) No.	(2) Name and Location	(3) Position	(4) Characteristic	(5) Height	(6) Range	(7) Structure	(8) Remarks
FRANCE-WEST COAST							
1676 <i>D 1412.41</i>	--Rear, 83 meters 174° from front.	43° 29.0' N 1° 34.0' W	Fl.R. period 2.5s fl. 0.4s, ec. 2.1s	62 19	3	White metal mast; 13.	
BAIE DE ST.-JEAN-DE-LUZ:							
1680 <i>D 1414</i>	-Pointe St. Barbe Range, front.	43° 24.0' N 1° 39.9' W	Oc.(4)R. period 12s lt. 5s, ec. 1s lt. 1s, ec. 1s lt. 1s, ec. 1s lt. 1s, ec. 1s	98 30	18	White square shelter, white triangular top; 23.	Intensified 095°-107°.
1684 <i>D 1416</i>	--Rear, 340 meters 101° from front.	43° 23.9' N 1° 39.6' W	Oc.(4)R. period 12s lt. 5s, ec. 1s lt. 1s, ec. 1s lt. 1s, ec. 1s lt. 1s, ec. 1s	154 47	18	White square tower, black triangular top; 49.	Intensified 095°-107°. Synchronized with front.
1688 <i>D 1418</i>	-E. Jetty Range, front.	43° 23.3' N 1° 40.1' W	Q.G.	59 18	17	White pyramidal tower, red stripe; 46.	Intensified 149°30'-152°.
1692 <i>D 1420</i>	--Rear, 410 meters 150°36' from front.	43° 23.1' N 1° 40.0' W	Q.G.	89 27	17	White pyramidal tower, green stripe; 89.	Intensified 149°42'-152°12'.
1696 <i>D 1422</i>	-Digue des Criquas, head.	43° 23.8' N 1° 40.7' W	Iso.G. period 4s	36 11	6	Green square tower; 20.	
1700 <i>D 1424</i>	Le Socoa Range, front.	43° 23.7' N 1° 41.2' W	Q.W.R.	118 36	W. 12 R. 8	White square tower, black stripe; 39.	R. 264°-282°, W.-264°. Siren: (300 meters E.).
1704 <i>D 1424.1</i>	-Bordagain , rear, 1,430 meters 138°24' from front.	43° 23.1' N 1° 40.5' W	Q.W.	220 67	20	White pylon, black bands, black rectangular daymark, white band; 39.	Intensified 134°30'-141°30'.
1708 <i>D 1425</i>	Hendaye, jetty, head.	43° 22.7' N 1° 47.2' W	L.Fl.R. period 10s fl. 3s, ec. 7s	26 8	5	White column, red top; 13.	

Section 2

North and West Coasts of Spain

(1) No.	(2) Name and Location	(3) Position	(4) Characteristic	(5) Height	(6) Range	(7) Structure	(8) Remarks
SPAIN-NORTH COAST							
1712 <i>D 1452</i>	Cabo Higuer.	43° 23.5' N 1° 47.5' W	Fl.(2)W. period 10s fl. 0.5s, ec. 1.5s fl. 0.5s, ec. 7.5s	213 65	23	White square tower, red cupola; 69.	Visible 072°-340°.
1716 <i>D 1454.3</i>	Puerto de Fuenterrabia, N. breakwater.	43° 23.2' N 1° 47.3' W	Q.(3)W. period 5s	49 15	3	E. CARDINAL BYB, tower, topmark; 16.	
1717 <i>D 1454</i>	-Elbow.	43° 23.3' N 1° 47.4' W	Fl.(3)G. period 9s fl. 0.5s, ec. 1.5s fl. 0.5s, ec. 1.5s fl. 0.5s, ec. 4.5s	30 9	1	Green mast; 23.	
1720 <i>D 1454.6</i>	-S. breakwater, head.	43° 23.3' N 1° 47.4' W	Fl.(3)R. period 9s fl. 0.5s, ec. 1.5s fl. 0.5s, ec. 1.5s fl. 0.5s, ec. 4.5s	29 9	1	Red cylindrical column; 23.	
1724 <i>D 1453</i>	-Training wall.	43° 22.8' N 1° 47.3' W	Fl.(3)G. period 9s fl. 0.5s, ec. 1.5s fl. 0.5s, ec. 1.5s fl. 0.5s, ec. 4.5s	36 11	5	Green and white column, green platform; 16.	
PUERTO DE PASAJES:							
1728 <i>D 1456</i>	-Pasajes Ancho.	43° 20.1' N 1° 56.0' W	Oc.W. period 4s lt. 3s, ec. 1s	502 153	13	White and gray building; 43.	Visible 285°-250°. 6 F.R. mark radio tower 1.96 km. 254°.
1730 <i>D 1456.2</i>	-East Bancha.	43° 20.2' N 1° 55.7' W	Fl.R. period 5s fl. 0.5s, ec. 4.5s	52 16	7	Red cylindrical metal tower; 52.	AIS.
1731 <i>D 1456.4</i>	-West Bancha.	43° 20.2' N 1° 55.9' W	Fl.G. period 5s fl. 0.5s, ec. 4.5s	52 16	7	Green cylindrical metal tower; 52.	AIS.
1732 <i>D 1457</i>	-Arando Grande, on E. entrance point.	43° 20.1' N 1° 55.7' W	Fl.(2)R. period 7s fl. 0.5s, ec. 1.5s fl. 0.5s, ec. 4.5s	39 12	7	White tower, red bands; 26.	
1734 <i>D 1457.5</i>	-Atalaya Semaforo, Pilot lookout station.	43° 20.1' N 1° 55.5' W	3 Fl.R. (vert.) period 2s 3 F.G. (vert.) 3 F.R. (vert.)	322 98	5	Red and white structure; 30.	
	-RACON		K(- • -) period 72s		20		(3 cm).
1736 <i>D 1458</i>	-Senocozulua.	43° 19.9' N 1° 55.6' W	Dir.Oc.(2)W.R.G. period 12s lt. 7.5s, ec. 1.5s lt. 1.5s, ec. 1.5s	171 52	10	Triangular tower, house; 23.	G. 152°50'-154°50', W- 156°50', R.-161°50'.
1740 <i>D 1459</i>	--Range, front.	43° 19.9' N 1° 55.6' W	Q.W.	226 69	18	White tower; 16.	
1744 <i>D 1459.1</i>	--Rear, about 40 meters 154°49' from front.	43° 19.9' N 1° 55.6' W	Oc.W. period 3s lt. 2s, ec. 1s	289 88	18	White tower; 16.	

(1) No.	(2) Name and Location	(3) Position	(4) Characteristic	(5) Height	(6) Range	(7) Structure	(8) Remarks
SPAIN-NORTH COAST							
1748 <i>D 1460</i>	-Dique de Senocozulua, head.	43° 19.9' N 1° 55.6' W	Fl.(2)G. period 7s fl. 0.5s, ec. 1.5s fl. 0.5s, ec. 4.5s	46 14	7	White tower, green bands; 23.	
1752 <i>D 1462</i>	-Punta de las Cruces, in water, E. of point.	43° 19.9' N 1° 55.5' W	Fl.(3)G. period 9s fl. 0.5s, ec. 1.5s fl. 0.5s, ec. 1.5s fl. 0.5s, ec. 4.5s	36 11	7	Green and white cylindrical tower; 20.	
1756 <i>D 1468</i>	-Range, front, Punta del Mirador.	43° 19.7' N 1° 55.3' W	Iso.W. period 4s	43 13	5	White hexagonal column; 23.	
1760 <i>D 1470</i>	--Rear, Ermita de Santa Ana.	43° 19.6' N 1° 55.2' W	Q.W.	112 34	5	Metal tower; 20.	Visible 090°-180°.
1764 <i>D 1466</i>	-Castilla de Santa Isabel, on point.	43° 19.8' N 1° 55.4' W	Fl.(4)R. period 12s fl. 0.8s, ec. 1.2s fl. 0.8s, ec. 1.2s fl. 0.8s, ec. 1.2s fl. 0.8s, ec. 5.2s	43 13	7	Red tower, white band; 26.	
1768 <i>D 1472</i>	-Punta Teodoro Arroca.	43° 19.9' N 1° 55.4' W	Fl.(3)R. period 9s fl. 0.8s, ec. 1.2s fl. 0.8s, ec. 1.2s fl. 0.8s, ec. 4.2s	70 21	7	Red and white metal cylindrical tower; 30.	
1772 <i>D 1474</i>	-Punta Calparra, W. side.	43° 19.7' N 1° 55.4' W	Fl.(4)G. period 11s fl. 0.5s, ec. 1.5s fl. 0.5s, ec. 1.5s fl. 0.5s, ec. 1.5s fl. 0.5s, ec. 4.5s	36 11	5	Green and white cylindrical metal tower, white hut; 23.	
1776 <i>D 1475</i>	-Punta de la Torre de San Pedro, pier, head.	43° 19.6' N 1° 55.3' W	Fl.G. period 5s fl. 1s, ec. 4s	33 10	5	White cylindrical column; 23.	
1777 <i>D 1475.5</i>	-Muelle Avanzado, corner.	43° 19.4' N 1° 55.4' W	Fl.(2+1)G. period 14.5s fl. 0.5s, ec. 1s fl. 0.5s, ec. 3s fl. 0.5s, ec. 9s	26 8	3	Green tower, red band; 20.	
1778 <i>D 1476.8</i>	-Astilleros de Pasaia, W. corner.	43° 19.2' N 1° 54.7' W	Fl.(2)R. period 6s fl. 0.5s, ec. 1.5s fl. 0.5s, ec. 3.5s	33 10	1	Red and white tower; 20.	
1778.5 <i>D 1476.85</i>	--E. corner.	43° 19.2' N 1° 54.6' W	Fl.(3)R. period 10s fl. 0.5s, ec. 1.5s fl. 0.5s, ec. 1.5s fl. 0.5s, ec. 5.5s	33 10	1	Red and white tower; 20.	
SAN SEBASTIAN:							
1788 <i>D 1483</i>	-Igueldo.	43° 19.4' N 2° 00.6' W	Fl.(2+1)W. period 15s fl. 0.4s, ec. 1.8s fl. 0.4s, ec. 6s fl. 0.4s, ec. 6s	440 134	26	White cylindrical tower, dwelling; 42.	
1792 <i>D 1482</i>	-Isla de Santa Clara, inside entrance to port, W. side.	43° 19.3' N 1° 59.9' W	Fl.W. period 5s fl. 1s, ec. 4s	174 53	9	White cylindrical tower, dwelling; 33.	
1796 <i>D 1484</i>	-La Concha Range, front.	43° 18.9' N 1° 59.5' W	Q.R.	39 12	7	Gray post; 16.	
1800 <i>D 1484.1</i>	--Rear, about 25 meters 158° from front.	43° 18.9' N 1° 59.4' W	Oc.R. period 4s lt. 3s, ec. 1s	59 18	7	Gray post; 30.	

(1) No.	(2) Name and Location	(3) Position	(4) Characteristic	(5) Height	(6) Range	(7) Structure	(8) Remarks
SPAIN-NORTH COAST							
1802 <i>D 1488.2</i>	-Puerto de Orio.	43° 17.5' N 2° 07.9' W	Fl.(4)R. period 11s fl. 0.5s, ec. 1.5s fl. 0.5s, ec. 1.5s fl. 0.5s, ec. 1.5s fl. 0.5s, ec. 4.5s	46 14	3	Red cylindrical column; 26.	
1804 <i>D 1489</i>	Guetaria.	43° 18.6' N 2° 12.1' W	Fl.(4)W. period 15s fl. 0.4s, ec. 2.1s fl. 0.4s, ec. 2.1s fl. 0.4s, ec. 2.1s fl. 0.4s, ec. 7.1s	305 93	21	White cylindrical tower, dwelling; 46.	
1808 <i>D 1493</i>	Zumaya, on Monte Atalaya.	43° 18.1' N 2° 15.1' W	Oc.(1+3)W. period 12s lt. 3s, ec. 1s lt. 1s, ec. 1s lt. 1s, ec. 1s lt. 3s, ec. 1s	135 41	12	White octagonal tower, blue cupola, dwelling; 39.	
1812 <i>D 1494</i>	-Breakwater, head.	43° 18.3' N 2° 14.8' W	Fl.(2)G. period 7s fl. 0.5s, ec. 1.5s fl. 0.5s, ec. 4.5s	65 20	5	Green truncated conical masonry tower; 23.	
1816 <i>D 1494.2</i>	-Head of jetty, about 0.2 km. ESE. of Zumaya.	43° 18.3' N 2° 14.9' W	Fl.(2)R. period 7s fl. 0.5s, ec. 1.5s fl. 0.5s, ec. 4.5s	33 10	3	Red truncated conical masonry tower; 10.	
PUERTO DE MOTRICO:							
1820 <i>D 1495</i>	-W. mole, head.	43° 18.5' N 2° 22.9' W	Fl.(3)G.	39 12	1	Green four-sided post; 20.	
ONDARROA:							
1832 <i>D 1498</i>	-N. breakwater.	43° 19.5' N 2° 24.9' W	Fl.(3)G. period 8s fl. 0.5s, ec. 1s fl. 0.5s, ec. 1s fl. 0.5s, ec. 4.5s	49 15	12	Green tripod; 10.	Siren: Mo.(O) ev. 20s (bl.3s, si. 1s, bl.3s, si. 1s, bl.3s si. 9s).
-RACON							
			G(- - •)		12		(3 cm).
1836 <i>D 1499</i>	-E. mole, head.	43° 19.5' N 2° 25.1' W	Fl.(2)R. period 6s fl. 0.5s, ec. 1s fl. 0.5s, ec. 4s	30 9	6	Truncated conical masonry tower; 16.	
LEQUEITIO:							
1840 <i>D 1502</i>	-Cabo de Santa Catalina.	43° 22.6' N 2° 30.6' W	Fl.(1+3)W. period 20s fl. 0.3s, ec. 6.4s fl. 0.3s, ec. 3s fl. 0.3s, ec. 3s fl. 0.3s, ec. 6.4s	151 46	17	Gray truncated conical tower, octagonal base; 42.	Nautophone: Mo.(L) ev. 20s.
1844 <i>D 1504</i>	-Rompeolas de Amandarri.	43° 22.0' N 2° 29.9' W	Fl.G. period 4s fl. 1s, ec. 3s	33 10	5	Gray tower; 16.	
1848 <i>D 1506</i>	-Muelle del Tinglado, S. extremity.	43° 21.9' N 2° 30.1' W	F.G.	23 7	2	Metal post; 13.	
1852 <i>D 1508</i>	-Muelle Sur, N. extremity.	43° 21.9' N 2° 30.0' W	F.R.	20 6	2	Red post; 13.	
1856 <i>D 1505</i>	-Dique Aislado, extremity.	43° 21.9' N 2° 30.0' W	Fl.(2)R. period 8s fl. 1s, ec. 1.5s fl. 1s, ec. 4.5s	23 7	4	Gray truncated conical tower; 16.	
1860 <i>D 1510</i>	Elanchove, W. breakwater, N. head.	43° 24.2' N 2° 38.2' W	F.W.R.	30 9	W. 8 R. 5	Red tripod; 19.	W. 000°-315°, R.-000°.

(1) No.	(2) Name and Location	(3) Position	(4) Characteristic	(5) Height	(6) Range	(7) Structure	(8) Remarks
SPAIN-NORTH COAST							
1864 <i>D 1510.4</i>	-Dique Norte, head.	43° 24.2' N 2° 38.3' W	Fl.G. period 3s fl. 1s, ec. 2s	33 10	4	Green tripod; 16.	
PUERTO DE BERMEO:							
1868 <i>D 1512</i>	-Rosape, Punta Lamiaren, S. side of harbor.	43° 25.0' N 2° 42.8' W	Fl.(2)W.R. period 10s fl. 1s, ec. 1.5s fl. 1s, ec. 6.5s	125 38	7	White building.	R. 108°-204°, W.-232°.
1872 <i>D 1513</i>	-Dique Rompeolas, head.	43° 25.3' N 2° 42.6' W	Fl.G. period 4.5s fl. 1s, ec. 3.5s	59 18	4	Gray truncated masonry tower.	
1876 <i>D 1513.2</i>	--Spur normal to Dique Rompeolas, head.	43° 25.2' N 2° 43.0' W	F.G.	23 7	2	Green tripod; 10.	
1880 <i>D 1514</i>	-Espigon Norte, head.	43° 25.1' N 2° 43.1' W	F.G.	23 7	3	Green tower; 10.	
1888 <i>D 1513.4</i>	Breakwater, head.	43° 25.2' N 2° 42.8' W	Fl.R. period 3s fl. 0.5s, ec. 2.5s	26 8	3	Red tripod; 10.	
1891 <i>D 8100</i>	Gaviota Platform.	43° 30.2' N 2° 41.4' W	4 Mo.(U)W. period 15s fl. 1s, ec. 0.1s fl. 1s, ec. 0.1s fl. 2s, ec. 10.8s	89 27	5	Platform.	One on each corner. Nauphone (4): (one on each corner) Mo.(U) ev. 30s.
1892 <i>D 1520</i>	Cabo Machichaco.	43° 27.2' N 2° 45.2' W	Fl.W. period 7s fl. 0.3s, ec. 6.7s	400 122	24	Stone tower.	Siren: 2 bl. ev. 60s.
1896 <i>D 1521</i>	Arminza, N. end of training wall.	43° 26.0' N 2° 54.0' W	Fl.(2)R. period 8s fl. 1s, ec. 1.5s fl. 1s, ec. 4.5s	30 9	4	Gray tower; 13.	
1898 <i>D 1523</i>	Gorliz.	43° 26.0' N 2° 56.6' W	Fl.(1+2)W. period 16s fl. 1s, ec. 3s fl. 1s, ec. 1s fl. 1s, ec. 9s	541 165	22	White tower; 69.	
BILBAO:							
1900 <i>D 1524</i>	-Punta Galea.	43° 22.3' N 3° 02.1' W	Fl.(3)W. period 8s fl. 0.2s, ec. 1.5s fl. 0.2s, ec. 1.5s fl. 0.2s, ec. 4.4s	276 84	19	Stone tower, dwelling, gray cupola; 26.	Visible 011°-227°.
1904 <i>D 1524.2</i>	--Breakwater, head.	43° 22.8' N 3° 04.7' W	Fl.R. period 5s fl. 0.5s, ec. 4.5s	69 21	7	Red cylindrical column; 46.	
1908 <i>D 1526.4</i>	-Punta Lucero, breakwater, head.	43° 22.7' N 3° 05.0' W	Fl.G. period 5s fl. 0.5s, ec. 4.5s	75 23	10	Green cylindrical column; 13.	Radar reflector.
	-RACON		X(- • • -) period 72s		20		(3 cm).
1910.2 <i>D 1526.64</i>	-Punta Sollana, breakwater, head.	43° 21.8' N 3° 04.9' W	Fl.Y. period 3s fl. 0.5s, ec. 2.5s	75 23	1	Yellow cylindrical column; 20.	
1910.5 <i>D 1526.65</i>	-Ciervana, breakwater, elbow.	43° 21.7' N 3° 04.3' W	Fl.(2+1)G. period 10s fl. 0.5s, ec. 0.8s fl. 0.5s, ec. 2s fl. 0.5s, ec. 5.7s	72 22	5	Green cylindrical tower, red stripe; 16.	Visible 014°-275°.

(1) No.	(2) Name and Location	(3) Position	(4) Characteristic	(5) Height	(6) Range	(7) Structure	(8) Remarks
SPAIN-NORTH COAST							
1910.6 <i>D 1524.4</i>	--Head.	43° 21.5' N 3° 02.7' W	Fl.(2)G. period 8s fl. 0.5s, ec. 1s fl. 0.5s, ec. 6s	72 22	5	Green cylindrical tower; 16.	
1910.7 <i>D 1524.45</i>	--Wharf AZ-1, head.	43° 21.4' N 3° 03.0' W	Fl.G. period 5s fl. 0.5s, ec. 4.5s	39 12	1	Green cylindrical column; 13.	
1911 <i>D 1524.6</i>	-Santurce, breakwater, head.	43° 21.1' N 3° 02.7' W	Fl.(2+1)G. period 10s fl. 0.5s, ec. 0.8s fl. 0.5s, ec. 2s fl. 0.5s, ec. 5.7s	49 15	3	Green cylindrical tower, red band; 16.	
1912 <i>D 1525</i>	-E. breakwater, head.	43° 20.5' N 3° 01.7' W	Fl.R. period 5s fl. 0.5s, ec. 4.5s	59 18	3	White cylindrical tower; 49.	
1912.5 <i>D 1525.05</i>	--S. corner, head.	43° 20.5' N 3° 01.6' W	Fl.(2)R. period 10s fl. 0.5s, ec. 1.5s fl. 0.5s, ec. 7.5s	36 11	1	Red cylindrical column; 13.	
1913 <i>D 1525.1</i>	-E. breakwater, middle.	43° 20.5' N 3° 01.2' W	Oc.W.R. period 4s fl. 3s, ec. 1s	36 11	3	Gray column; 20.	W. 134°-149°, R-174°.
1913.2 <i>D 1525.15</i>	-Muelle de Cruceros, head.	43° 20.3' N 3° 01.6' W	Fl.(2+1)R. period 10s fl. 0.5s, ec. 0.7s fl. 0.5s, ec. 2.1s fl. 0.5s, ec. 5.7s	30 9	1	Red and green cylindrical post; 7.	
1914 <i>D 1526.2</i>	-Marina GETXO, breakwater, head.	43° 20.2' N 3° 01.0' W	Q.R.	16 5	1	Red column; 13.	Oc.G. 4s and Oc.R. 4s mark marina 0.4 mile SSW.
1920 <i>D 1527</i>	-Breakwater, head.	43° 20.8' N 3° 01.9' W	Fl.(3)G. period 10s fl. 0.5s, ec. 1.5s fl. 0.5s, ec. 1.5s fl. 0.5s, ec. 5.5s	66 20	3	Green cylindrical column; 46.	
1924 <i>D 1527.2</i>	-Espigon No 1, N. corner, head.	43° 20.6' N 3° 01.9' W	Fl.(4)G. period 12s fl. 0.5s, ec. 1.5s fl. 0.5s, ec. 1.5s fl. 0.5s, ec. 1.5s fl. 0.5s, ec. 5.5s	52 16	1	Green tripod, dwelling; 30.	
1928 <i>D 1527.22</i>	--S. corner, head.	43° 20.5' N 3° 02.0' W	Fl.G. period 5s fl. 0.5s, ec. 4.5s	52 16	1	Green framework tower; 30.	
1932 <i>D 1527.4</i>	-Espigon No 2, N. angle.	43° 20.4' N 3° 01.9' W	Fl.(2+1)G. period 10s fl. 0.5s, ec. 0.7s fl. 0.5s, ec. 2.1s fl. 0.5s, ec. 5.7s	43 13	1	Red and green framework tower; 20.	
1936 <i>D 1527.42</i>	--S. extremity.	43° 20.2' N 3° 01.9' W	Fl.(2)G. period 8s fl. 0.5s, ec. 1s fl. 0.5s, ec. 6s	52 16	1	Green tripod, dwelling; 30.	
1938 <i>D 1528</i>	-Espigon No 3, N. corner, head.	43° 20.1' N 3° 01.7' W	Fl.(2+1)G. period 10s fl. 0.5s, ec. 0.7s fl. 0.5s, ec. 2.1s fl. 0.5s, ec. 5.7s	39 12	1	Red and green tripod, dwelling; 30.	
1938.1 <i>D 1528.2</i>	--S. corner, head.	43° 20.0' N 3° 01.7' W	Fl.G. period 5s fl. 0.5s, ec. 4.5s	39 12	1	Green tripod, dwelling; 30.	
1939 <i>D 1530</i>	-Santurce Harbor.	43° 19.8' N 3° 01.8' W	Fl.(3)G. period 10s fl. 0.5s, ec. 1.5s fl. 0.5s, ec. 1.5s fl. 0.5s, ec. 5.5s	23 7	1	Green post; 13.	

(1) No.	(2) Name and Location	(3) Position	(4) Characteristic	(5) Height	(6) Range	(7) Structure	(8) Remarks
SPAIN-NORTH COAST							
1940 <i>D 1529</i>	-Portugalete, Churruca Mole No 3, head.	43° 19.9' N 3° 01.6' W	Fl.(2+1)G. period 10s fl. 0.5s, ec. 0.7s fl. 0.5s, ec. 2.1s fl. 0.5s, ec. 5.7s	46 14	1	Green cylindrical tower, red band; 26.	
1944 <i>D 1531</i>	-La Mojjonera, jetty No 4, head.	43° 19.7' N 3° 01.2' W	Fl.(2)R. period 6s fl. 0.7s, ec. 0.7s fl. 0.7s, ec. 3.9s	33 10	1	Red tripod, dwelling; 13.	
1948 <i>D 1532</i>	-Muelle de la Benedicta.	43° 19.1' N 3° 00.6' W	Fl.(2+1)G. period 10s fl. 0.5s, ec. 0.7s fl. 0.5s, ec. 2.1s fl. 0.5s, ec. 5.7s	39 12	1	Green metal tripod, red band, dwelling; 26.	
1949 <i>D 1532.2</i>	-Darsena de Udondo, jetty, head.	43° 18.9' N 2° 59.5' W	Q.R.	23 7	1	Red post; 16.	
1951 <i>D 1532.25</i>	--Breakwater, head.	43° 18.8' N 2° 59.5' W	Fl.(2+1)R. period 10s fl. 0.5s, ec. 0.7s fl. 0.5s, ec. 2.1s fl. 0.5s, ec. 5.7s	30 9	1	Red post, green band; 16.	
1952 <i>D 1532.6</i>	-Darsena de Axpe, submerged mole.	43° 18.6' N 2° 59.0' W	Fl.(2+1)R. period 10s fl. 0.5s, ec. 0.7s fl. 0.5s, ec. 2.1s fl. 0.5s, ec. 5.7s	43 13	1	Red metal tripod, green band, dwelling; 26.	
1956 <i>D 1532.4</i>	--Morro del Fraile.	43° 18.8' N 2° 59.2' W	Fl.(3)R. period 10s fl. 0.5s, ec. 1.5s fl. 0.5s, ec. 1.5s fl. 0.5s, ec. 5.5s	33 10	1	Red metal tripod, dwelling; 26.	
CASTRO-URDIALES:							
1964 <i>D 1536</i>	-Castillo de Santa Ana.	43° 23.1' N 3° 12.9' W	Fl.(4)W. period 24s fl. 0.6s, ec. 3.4s fl. 0.6s, ec. 3.4s fl. 0.6s, ec. 3.4s fl. 0.6s, ec. 11.4s	161 49	20	Truncated conical masonry tower; 52.	
1972 <i>D 1537</i>	-N. breakwater, head.	43° 22.9' N 3° 12.5' W	Fl.G. period 3s fl. 0.3s, ec. 2.7s	46 14	6	Octagonal masonry tower; 23.	
1976 <i>D 1537.2</i>	-S. breakwater.	43° 22.7' N 3° 12.7' W	Q.(2)R. period 6s fl. 0.5s, ec. 0.5s fl. 0.5s, ec. 4.5s	33 10	5	Gray framework tower.	F.G. light marks N. mole, F.R. light marks S. mole.
RIA DE SANTONA:							
1984 <i>D 1542</i>	-Punta del Pescador, Mount Santona.	43° 27.8' N 3° 26.1' W	Fl.(3+1)W. period 18s fl. 1.5s, ec. 1.5s fl. 1.5s, ec. 1.5s fl. 1.5s, ec. 4.5s fl. 1.5s, ec. 4.5s	128 39	17	White truncated conical tower, dwelling; 43.	
1992 <i>D 1546</i>	-SW. corner of passenger mole Range, front.	43° 26.3' N 3° 27.6' W	Fl.W. period 2s fl. 0.5s, ec. 1.5s	23 7	8	Framework tower, black triangular daymark point down.	Visible 279°30'-287°30'.
1996 <i>D 1546.1</i>	--Rear, on bridge, 1,399 meters 283°30' from front.	43° 26.5' N 3° 28.6' W	Oc.(2)W. period 5s lt. 2.3s, ec. 1s lt. 0.7s, ec. 1s	46 14	11	Framework tower, circular daymark.	Visible 279°30'-287°30'.
2000 <i>D 1547</i>	-Darsena del Puerto.	43° 26.5' N 3° 27.8' W	Fl.(3)R. period 9s fl. 0.5s, ec. 1.5s fl. 0.5s, ec. 1.5s fl. 0.5s, ec. 4.5s	26 8	1	Red and white truncated conical tower.	

(1) No.	(2) Name and Location	(3) Position	(4) Characteristic	(5) Height	(6) Range	(7) Structure	(8) Remarks
SPAIN-NORTH COAST							
2004 D 1548	-Nueva Darsena del Puerto, Espigon Norte, head.	43° 26.6' N 3° 27.8' W	Fl.(2)R. period 6s fl. 0.4s, ec. 1.2s fl. 0.4s, ec. 4s	26 8	4	White truncated conical tower, red bands; 16.	
2008 D 1548.2	--Espigon Sur, head.	43° 26.4' N 3° 27.8' W	Fl.G. period 5s fl. 0.5s, ec. 4.5s	26 8	3	White truncated conical tower, green band.	
2012 D 1549	-Canal de Colindres, Malecon N.	43° 24.6' N 3° 27.5' W	Fl.(4)R. period 11s fl. 0.5s, ec. 1.5s fl. 0.5s, ec. 1.5s fl. 0.5s, ec. 1.5s fl. 0.5s, ec. 4.5s	30 9	5	Red truncated conical tower.	
2016 D 1552	Cabo de Ajo.	43° 30.7' N 3° 35.7' W	Oc.(3)W. period 16s lt. 6s, ec. 2s lt. 2s, ec. 2s lt. 2s, ec. 2s	233 71	17	White cylindrical tower; 26.	
SANTANDER:							
2020 D 1554	-Isla Mouro.	43° 28.4' N 3° 45.4' W	Fl.(3)W. period 16s fl. 1s, ec. 2.5s fl. 1s, ec. 2.5s fl. 1s, ec. 8s	128 39	11	Tower, dwelling; 59.	
2026 D 1556.5	-Puntal Range, front.	43° 27.5' N 3° 46.4' W	Q.W.	30 9	6	Metal tower, red and white triangular point up.	Intensified 231°48'-239°48'.
	-RACON		K(- • -)		10		(3 & 10cm). Azimuth coverage 225°-240°.
2026.1 D 1556.51	--Rear, 100 meters 235°48' from front.	43° 27.5' N 3° 46.5' W	Iso.R. period 4s	39 12	6	Metal tower, red and white triangular daymark point down.	Intensified 231°48'-239°48'.
2028 D 1557	-Pena Horadada, channel, N. side.	43° 27.9' N 3° 46.1' W	Fl.(2)W. period 7s fl. 0.5s, ec. 1.5s fl. 0.5s, ec. 4.5s	23 7	5	ISOLATED DANGER BRB, beacon, topmark; 16.	
2032 D 1558.2	-Darsena de Molnedo, E. mole, head.	43° 27.7' N 3° 47.5' W	Q.G.	39 12	5	Green and white cylindrical column; 20.	Visible over channel and about 2 km. E. and W. of basin entrance.
2036 D 1558	--W. mole, head.	43° 27.7' N 3° 47.5' W	Q.R.	39 12	5	Red and white cylindrical column; 20.	
2041 D 1557.3	-Muelle de Maliano, 259°30'.	43° 27.3' N 3° 48.6' W	Dir.W.R.G.	66 20	6	Metal column; 49.	Fl.G.-257°48'-258°18', F.G.-258°48', Oc.G.-259°24', F.W.-259°36', Oc.R.-260°12', F.R.-260°42', Fl.R.-261°12'. Range 4M by day.
2048 D 1559.4	-Muelle de Maliano, SE. corner.	43° 27.0' N 3° 48.9' W	Q.G.	39 12	5	Green and white cylindrical column; 20.	
2050 D 1559.42	-W. corner.	43° 27.0' N 3° 49.3' W	Oc.G. period 4s lt. 3s, ec. 1s	26 8	5	Green and white cylindrical column; 7.	
2052 D 1559.45	-Darsena Maliano, S. breakwater, head.	43° 26.9' N 3° 48.9' W	Fl.(2+1)G. period 10s fl. 0.5s, ec. 0.5s fl. 0.5s, ec. 4s fl. 0.5s, ec. 4s	39 12	5	Green cylindrical column, red band; 20.	
2053 D 1559.83	-Darsena Norte de Raos, Muelle Raos 3, head.	43° 26.7' N 3° 48.9' W	Q.G.	39 12	5	Green and white cylindrical column, green triangular daymark point up; 20.	
2055 D 1559.84	-Cement Factory, dolphin.	43° 26.5' N 3° 48.9' W	Fl.Y. period 2.5s fl. 0.5s, ec. 2s	30 9	1	SPECIAL Y, dolphin, 'X' topmark; 10.	E. and W. dolphins marked by Fl.Y. 2.5s.

(1) No.	(2) Name and Location	(3) Position	(4) Characteristic	(5) Height	(6) Range	(7) Structure	(8) Remarks
SPAIN-NORTH COAST							
2057 <i>D 1559.87</i>	-Terquiza Junction, dolphin.	43° 26.5' N 3° 48.8' W	Fl.(2+1)G. period 10s fl. 0.5s, ec. 0.5s fl. 0.5s, ec. 4s fl. 0.5s, ec. 4s	39 12	5	Green cylindrical post, red band, dolphin; 20.	
2060 <i>D 1561</i>	-Cabo Mayor.	43° 29.4' N 3° 47.4' W	Fl.(2)W. period 10s fl. 0.4s, ec. 2.1s fl. 0.4s, ec. 7.1s	299 91	21	White framework cylindrical tower, base; 98.	DGPS Station.
2064 <i>D 1562</i>	Suances (San Martin de la Arena).	43° 26.5' N 4° 02.6' W	Fl.(2+1)W. period 24s fl. 0.4s, ec. 5.6s fl. 0.4s, ec. 2.6s fl. 0.4s, ec. 14.6s	115 35	22	Masonry tower, dwelling; 30.	Visible 113°-091°.
2066 <i>D 1562.6</i>	-Breakwater, head.	43° 26.3' N 4° 02.2' W	Fl.(4)R. period 11s fl. 0.5s, ec. 1.5s fl. 0.5s, ec. 1.5s fl. 0.5s, ec. 1.5s fl. 0.5s, ec. 4.5s	36 11	5	Red post; 30.	
2068 <i>D 1563</i>	Ria de Suances Range, front.	43° 26.2' N 4° 02.1' W	Q.W. period 1s	33 10	5	White truncated conical tower; 20.	
2072 <i>D 1563.1</i>	-Rear, on Punta Marzan about 210 meters 146° from front.	43° 26.1' N 4° 02.0' W	Iso.W. period 4s	46 14	5	White truncated conical tower; 33.	
COMILLAS:							
2076 <i>D 1566</i>	-Outer Range, front.	43° 23.3' N 4° 17.2' W	Iso.W. period 2s	118 36	4	White truncated conical tower, black band; 13.	
2080 <i>D 1566.1</i>	--Rear, 30 meters 194° from front.	43° 23.3' N 4° 17.2' W	Oc.W. period 4s lt. 3s, ec. 1s	131 40	4	White truncated conical tower, black band; 13.	
2084 <i>D 1568</i>	-Inner Range, front.	43° 23.4' N 4° 17.4' W	Iso.W. period 2s	52 16	3	White truncated conical tower, black band; 13.	
2088 <i>D 1568.1</i>	--Rear, 245° from front.	43° 23.4' N 4° 17.4' W	Fl.W. period 3s fl. 1s, ec. 2s	66 20		White truncated conical tower, black band; 13.	Range lights obscured S. of 231°.
2092 <i>D 1570</i>	-Breakwater, head.	43° 23.5' N 4° 17.4' W	Fl.(3)G. period 9s fl. 0.5s, ec. 1.5s fl. 0.5s, ec. 1.5s fl. 0.5s, ec. 4.5s	16 5		Green post; 20.	
RIA DE SAN VICENTE DE LA BARQUERA:							
2096 <i>D 1574</i>	-Punta de la Silla.	43° 23.6' N 4° 23.5' W	Oc.W. period 3.5s lt. 2.5s, ec. 1s	141 43	13	Four-sided masonry tower, dwelling; 30.	Visible 115°-250°.
2100 <i>D 1576</i>	-Malecon del Oeste, head.	43° 23.7' N 4° 23.1' W	Fl.W.G. period 2s fl. 0.5s, ec. 1.5s	26 8	W. G. 7 6	White truncated conical tower, green band; 10.	G. 175°-225°, W.-045°.
2104 <i>D 1577</i>	-Escollera del Este, head.	43° 23.6' N 4° 23.1' W	Fl.(2)R. period 8s fl. 0.5s, ec. 2s fl. 0.5s, ec. 5s	26 8	5	White truncated conical tower, red band; 20.	
2108 <i>D 1578</i>	-Punta de la Espina.	43° 23.4' N 4° 23.5' W	Fl.(3)G.	26 8	2	White truncated conical tower, green band; 16.	
2112 <i>D 1580</i>	Punta San Emeterio.	43° 23.9' N 4° 32.1' W	Fl.W. period 5s fl. 0.3s, ec. 4.7s	223 68	20	Gray cylindrical tower, white building; 33.	

(1) No.	(2) Name and Location	(3) Position	(4) Characteristic	(5) Height	(6) Range	(7) Structure	(8) Remarks
SPAIN-NORTH COAST							
2116 <i>D 1582</i>	Llanes.	43° 25.2' N 4° 44.9' W	Oc.(4)W. period 30s lt. 10s, ec. 2s lt. 4s, ec. 2s lt. 4s, ec. 2s lt. 4s, ec. 2s	59 18	15	White octagonal tower, gray cupola, dwelling; 26.	
RIBADESELLA:							
2120 <i>D 1586</i>	-Somos.	43° 28.3' N 5° 05.0' W	Fl.(2+1)W. period 12s fl. 0.4s, ec. 1.2s fl. 0.4s, ec. 4.8s fl. 0.4s, ec. 4.8s	377 115	25	Tower, dwelling; 26.	
2124 <i>D 1587</i>	-Breakwater, head.	43° 28.0' N 5° 04.0' W	Fl.(4)R. period 11s fl. 0.5s, ec. 1.5s fl. 0.5s, ec. 1.5s fl. 0.5s, ec. 1.5s fl. 0.5s, ec. 4.5s	39 12	5	White cylindrical tower; 26.	
2128 <i>D 1589</i>	Puerto de Lastres, Malecon.	43° 30.9' N 5° 15.9' W	Fl.(3)G. period 9s fl. 0.5s, ec. 1.5s fl. 0.5s, ec. 1.5s fl. 0.5s, ec. 4.5s	49 15	5	Concrete tower, green post; 16.	
2130 <i>D 1591</i>	Cabo Lastres.	43° 32.0' N 5° 18.0' W	Fl.(5)W. period 25s fl. 0.4s, ec. 3.2s fl. 0.4s, ec. 3.2s fl. 0.4s, ec. 3.2s fl. 0.4s, ec. 3.2s fl. 0.3s, ec. 10.3s	387 118	23	White cylindrical tower, green cupola; 59.	
2132 <i>D 1592</i>	Punta de Tazonos.	43° 32.9' N 5° 23.9' W	Fl.W. period 7.5s fl. 0.3s, ec. 7.2s	417 127	24	Octagonal masonry tower, white building; 36.	Fl.G. marks end of breakwater. Nautophone: (about 150 meters N.) Mo.(V) ev. 30s (bl. 1.5s, si. 1.5s, bl. 1.5s, si. 1.5s, bl. 1.5s, si. 1.5s, bl. 4.5s, si. 16.5s).
CONCHA DE GIJON:							
2136 <i>D 1608</i>	-Piedra da Sacramento.	43° 32.8' N 5° 40.3' W	Fl.(2)G. period 7s fl. 0.5s, ec. 1.5s fl. 0.5s, ec. 4.5s	36 11	5	STARBOARD (A) G, beacon, topmark; 20.	Radar reflector.
2140 <i>D 1609</i>	-Dique de Liquerica (Santa Catalina).	43° 32.8' N 5° 40.2' W	Fl.(2)R. period 6s fl. 0.5s, ec. 1s fl. 0.5s, ec. 4s	30 9	3	Red post; 16.	
2148 <i>D 1610</i>	-Malecon de Fomento, head.	43° 32.7' N 5° 40.1' W	Fl.(3)G. period 10s fl. 0.5s, ec. 1.5s fl. 0.5s, ec. 1.5s fl. 0.5s, ec. 5.5s	26 8	1	Green post; 13.	Q.W. 4m 1M shown 550 meters W.
2149 <i>D 1598.45</i>	Dique de la Osa, S. breakwater.	43° 33.0' N 5° 41.2' W	Fl.(4)G. period 20s fl. 0.5s, ec. 1.5s fl. 0.5s, ec. 1.5s fl. 0.5s, ec. 1.5s fl. 0.5s, ec. 13.5s	36 11	1	Green post; 7.	
2150 <i>D 1598.42</i>	-NE. corner.	43° 33.4' N 5° 40.8' W	Q.(3)W. period 10s	43 13	3	E. CARDINAL BYB, post, topmark.	
2151 <i>D 1598.1</i>	-NW.	43° 33.6' N 5° 41.1' W	Fl.(2)R. period 6s fl. 0.5s, ec. 1s fl. 0.5s, ec. 4s	43 13	5	Red cylindrical column.	

(1) No.	(2) Name and Location	(3) Position	(4) Characteristic	(5) Height	(6) Range	(7) Structure	(8) Remarks
SPAIN-NORTH COAST							
-Zona de El Musel:							
2152 <i>D 1598</i>	--Contradique de Levante, head.	43° 33.6' N 5° 41.2' W	Fl.(2)R. period 6s fl. 0.5s, ec. 1s fl. 0.5s, ec. 4s	52 16	3	Red four-sided column; 16.	
2156 <i>D 1598.4</i>	--Nuevos Muelles de la Osa, NW. corner.	43° 33.4' N 5° 41.3' W	Fl.(2+1)R. period 10s fl. 0.5s, ec. 0.5s fl. 0.5s, ec. 1.5s fl. 0.5s, ec. 6.5s	26 8	3	Red post, green band; 6.	
2160 <i>D 1598.3</i>	---S. corner.	43° 33.2' N 5° 41.5' W	Fl.(4)R. period 15s fl. 0.5s, ec. 1.5s fl. 0.5s, ec. 1.5s fl. 0.5s, ec. 1.5s fl. 0.5s, ec. 8.5s	26 8	1	Red post; 13.	
2166 <i>D 1606.5</i>	--Pantalan, head.	43° 33.6' N 5° 41.8' W	Fl.Y. period 3s fl. 0.5s, ec. 2.5s	33 10	1	SPECIAL Y, post, "X" topmark; 13.	
2168 <i>D 1602</i>	--Espigon II, head.	43° 33.7' N 5° 41.8' W	Fl.(2+1)R. period 12s fl. 0.5s, ec. 0.5s fl. 0.5s, ec. 2.5s fl. 0.5s, ec. 7.5s	20 6	1	Red post, green band; 13.	
2172 <i>D 1603</i>	--Espigon, NW. corner.	43° 33.9' N 5° 41.9' W	Fl.(4)R. period 12s fl. 0.5s, ec. 1.5s fl. 0.5s, ec. 1.5s fl. 0.5s, ec. 1.5s fl. 0.5s, ec. 5.5s	20 6	1	Red post; 16.	
2173 <i>D 1603.2</i>	---SE. corner.	43° 33.9' N 5° 41.8' W	Fl.(2+1)G. period 10s fl. 0.5s, ec. 0.5s fl. 0.5s, ec. 1.5s fl. 0.5s, ec. 6.5s	26 8	1	Green post, red band; 20.	Visible 345°-060°.
2184 <i>D 1598.7</i>	--Muelle del Rendiello, N. head.	43° 33.5' N 5° 41.8' W	Fl.(2)R. period 6s fl. 0.5s, ec. 1s fl. 0.5s, ec. 4s	26 8	1	Red post; 13.	
2186 <i>D 1598.8</i>	---S. head.	43° 33.3' N 5° 41.6' W	Fl.(4)G. period 15s fl. 0.5s, ec. 1.5s fl. 0.5s, ec. 1.5s fl. 0.5s, ec. 1.5s fl. 0.5s, ec. 8.5s	26 8	1	Green post; 13.	
2187 <i>D 1598.5</i>	-Darsena de El Musel, elbow.	43° 33.3' N 5° 41.8' W	Fl.R. period 3s fl. 0.5s, ec. 2.5s	26 8	1	Red post; 13.	Fl.G. 3s 8m 1M marks corner 600 meters NE.
2192 <i>D 1599</i>	--Dique Norte, head.	43° 33.7' N 5° 41.5' W	Fl.(2)G. period 6s fl. 0.5s, ec. 1s fl. 0.5s, ec. 4s	33 10	5	Green four-sided column; 16.	
2196 <i>D 1597</i>	--Dique Exterior (Dique Oeste), head.	43° 34.3' N 5° 40.6' W	Fl.(2+1)G. period 10s fl. 0.5s, ec. 0.5s fl. 0.5s, ec. 1.5s fl. 0.5s, ec. 6.5s	79 24	7	Green and red cylindrical tower, green base, truncated conical top.	
2200 <i>D 1597.4</i>	--Contradique del Oeste, head.	43° 33.9' N 5° 40.8' W	Fl.G. period 6s fl. 1s, ec. 5s	52 16	5	Green cylindrical column; 13.	Radar reflector.
2204 <i>D 1596</i>	Cabo de Torres.	43° 34.3' N 5° 42.0' W	Fl.(2)W. period 10s fl. 0.4s, ec. 2.1s fl. 0.4s, ec. 7.1s	269 82	18	White octagonal tower, dwelling; 39.	

(1) No.	(2) Name and Location	(3) Position	(4) Characteristic	(5) Height	(6) Range	(7) Structure	(8) Remarks
SPAIN-NORTH COAST							
CANDAS:							
2208 <i>D 1614</i>	-Cabo San Antonio.	43° 35.7' N 5° 45.6' W	Oc.(2)W. period 10s fl. 4s, ec. 2s fl. 2s, ec. 2s	131 40	15	Red tower, white building; 39.	
2212 <i>D 1616</i>	-Punta del Cuerno.	43° 35.7' N 5° 45.6' W	Dir.W.R.G. period 4s fl. 1s, ec. 3s	72 22	3	Red and white column; 13.	Fl.R. 284°-286°, Fl.W-288°, Fl.G.-290°.
2220 <i>D 1618</i>	-Nuevo Muelle, near extremity.	43° 35.4' N 5° 45.5' W	Fl.(3)G. period 9s fl. 0.5s, ec. 1.5s fl. 0.5s, ec. 1.5s fl. 0.5s, ec. 4.5s	43 13	3	Cylindrical tower, green top; 13.	
LUANCO:							
2224 <i>D 1624</i>	-Punta del Gallo Breakwater, head.	43° 37.2' N 5° 47.0' W	Fl.(2)R. period 7s fl. 0.5s, ec. 1.5s fl. 0.5s, ec. 4.5s	39 12	3	Red cylindrical tower; 13.	
2228 <i>D 1622</i>	-Entrance Range, front.	43° 36.9' N 5° 47.4' W	Fl.G. period 5s fl. 0.5s, ec. 4.5s	16 5	5	Green tower; 7.	
2232 <i>D 1622.1</i>	--Rear, 200 meters 255° from front.	43° 36.9' N 5° 47.5' W	Oc.G. period 4s fl. 3s, ec. 1s	26 8	5	Green cylindrical tower; 13.	
2236 <i>D 1628</i>	Cabo Penas.	43° 39.3' N 5° 50.9' W	Fl.(3)W. period 15s fl. 0.4s, ec. 2.1s fl. 0.4s, ec. 2.1s fl. 0.4s, ec. 9.6s	385 117	35	Gray octagonal tower, building; 59.	
2238 <i>D 1630.4</i>	-Punta de la Forcada.	43° 35.8' N 5° 56.8' W	Fl.R. period 5s fl. 0.5s, ec. 4.5s	82 25	7	Red column, white truncated conical base; 13.	
RIA DE AVILES:							
2240 <i>D 1630</i>	-Aviles, 274 meters SE. of Punta Forcada.	43° 35.7' N 5° 56.7' W	Oc.W.R. period 5s fl. 3.5s, ec. 1.5s	131 40	W. 20 R. 17	White four-sided tower; 46.	R. 091°30'-113°, W.-091°30'.
2244 <i>D 1631</i>	-Entrance, N. side.	43° 35.7' N 5° 56.7' W	Fl.(2)R. period 7s fl. 0.5s, ec. 1.5s fl. 0.5s, ec. 4.5s	33 10	5	Red truncated conical tower; 10.	R. lights mark N. bank, G. lights mark S. bank of Ria Aviles.
2246 <i>D 1631.28</i>	-Breakwater, head.	43° 35.6' N 5° 56.8' W	Fl.G. period 5s fl. 0.5s, ec. 4.5s	49 15	5	Metal framework post; 26.	Visible 106°-280°.
2246.5 <i>D 1632.05</i>	-Curva de Pachico, dock.	43° 35.5' N 5° 55.5' W	Fl.(3)R. period 9s fl. 0.5s, ec. 1.5s fl. 0.5s, ec. 1.5s fl. 0.5s, ec. 4.5s		3	White truncated conical tower, red column.	
2247 <i>D 1632.11</i>	-Directional light.	43° 35.4' N 5° 54.6' W	Dir.W.R.G. period 6s fl. 2s, ec. 4s	243 74	W. 21 R. 19 G. 19	White cylindrical tower, tapered top; 46.	L.Fl.G.098°06'-098°54', L.Fl.W.-099°15', L.Fl.R.- 100°06'.
SAN ESTEBAN:							
2248 <i>D 1634.2</i>	-W. breakwater.	43° 34.2' N 6° 04.6' W	Fl.(2)W. period 12s fl. 1s, ec. 2s fl. 1s, ec. 8s	66 20	15	Cylindrical masonry tower, dwelling; 33.	Siren: Mo.(N) ev. 30s (bl. 4s, si. 1s, bl. 1s, si. 24s).

(1) No.	(2) Name and Location	(3) Position	(4) Characteristic	(5) Height	(6) Range	(7) Structure	(8) Remarks
SPAIN-NORTH COAST							
2264 <i>D 1636</i>	-Training wall, W. side of entrance, head.	43° 34.0' N 6° 04.6' W	Fl.(4)G. period 11s fl. 0.5s, ec. 1.5s fl. 0.5s, ec. 1.5s fl. 0.5s, ec. 1.5s fl. 0.5s, ec. 4.5s	23 7	3	Green rectangular tower; 10.	Six F.G. lights mark the training wall on W. side of channel. Two F.Or. in line 202°30' mark entrance.
2268 <i>D 1638</i>	-Basin entrance on fortification.	43° 33.3' N 6° 04.8' W	Fl.(4)G. period 11s fl. 0.5s, ec. 1.5s fl. 0.5s, ec. 1.5s fl. 0.5s, ec. 1.5s fl. 0.5s, ec. 4.5s	23 7	1	Green rectangular tower; 10.	
2272 <i>D 1638.4</i>	--Dividing wall, head.	43° 33.3' N 6° 04.4' W	Fl.(3)R. period 9s fl. 0.5s, ec. 1.5s fl. 0.5s, ec. 1.5s fl. 0.5s, ec. 4.5s	23 7	1	Red rectangular tower; 10.	
2276 <i>D 1640</i>	Punta Rebollera.	43° 33.9' N 6° 08.7' W	Oc.(4)W. period 16s lt. 5s, ec. 2s lt. 1s, ec. 2s lt. 1s, ec. 2s lt. 1s, ec. 2s	144 44	16	White octagonal tower, dwelling; 33.	E. and W. breakwaters marked by F.R. and F.G. lights.
2280 <i>D 1641</i>	Cabo Vidio.	43° 35.6' N 6° 14.6' W	Fl.W. period 5s fl. 0.3s, ec. 4.7s	331 101	25	Cylindrical masonry tower, dwelling; 30.	
2284 <i>D 1642</i>	Cabo Busto.	43° 34.1' N 6° 28.2' W	Fl.(4)W. period 20s fl. 0.3s, ec. 2.9s fl. 0.3s, ec. 2.9s fl. 0.3s, ec. 2.9s fl. 0.3s, ec. 10.1s	282 86	25	White four-sided tower, dwelling; 30.	Aeromarine.
LUARCA:							
2288 <i>D 1646</i>	-Punta La Blanca.	43° 33.0' N 6° 31.9' W	Oc.(3)W. period 15s lt. 7s, ec. 2s lt. 1s, ec. 2s lt. 1s, ec. 2s	213 65	14	White four-sided tower; 30.	Siren: Mo.(L) ev. 30s (bl. 1.5s, si. 1.5s, bl. 4.5s, si. 1.5s, bl. 1.5s, si. 1.5s, bl. 1.5s, si. 16.5s).
2292 <i>D 1647</i>	-Dique de Canouco, head.	43° 33.0' N 6° 32.1' W	Fl.(2)R. period 7s fl. 0.5s, ec. 1.5s fl. 0.5s, ec. 4.5s	69 21	5	Red cylindrical tower; 43.	
2296 <i>D 1649</i>	-Rio Negro, entrance Range, front.	43° 32.8' N 6° 32.1' W	Fl.W. period 5s fl. 0.5s, ec. 4.5s	69 21	3	White four-sided column, red bands; 52.	
2300 <i>D 1649.1</i>	--Rear, 46 meters 170° from front.	43° 32.8' N 6° 32.0' W	Oc.W. period 4s lt. 3s, ec. 1s	89 27	2	White four-sided column, red bands; 13.	
2304 <i>D 1650</i>	-Dique W.	43° 33.0' N 6° 32.3' W	Fl.(2)G. period 7s fl. 0.5s, ec. 1.5s fl. 0.5s, ec. 4.5s	26 8	3	Green post; 13.	
PUERTO DE VEGA:							
2308 <i>D 1652</i>	-On Punta Lama, E. of entrance.	43° 34.0' N 6° 38.7' W	Fl.R. period 5s fl. 0.5s, ec. 4.5s	30 9	3	Red column; 10.	
2312 <i>D 1653</i>	-W. mole, head.	43° 34.0' N 6° 38.8' W	Fl.(2)G. period 7s fl. 0.5s, ec. 1.5s fl. 0.5s, ec. 4.5s	23 7	1	Green column; 10.	
2316 <i>D 1657</i>	Ria de Navia.	43° 33.8' N 6° 44.0' W	Oc.(2)W. period 12s lt. 6s, ec. 2s lt. 2s, ec. 2s	236 72	25	White cylindrical tower, black bands; 33.	

(1) No.	(2) Name and Location	(3) Position	(4) Characteristic	(5) Height	(6) Range	(7) Structure	(8) Remarks
SPAIN-NORTH COAST							
2320 <i>D 1657.5</i>	Puerto de Viavelez, N. jetty, head.	43° 34.0' N 6° 50.4' W	Fl.(3)R. period 9s fl. 0.5s, ec. 1.5s fl. 0.5s, ec. 1.5s fl. 0.5s, ec. 4.5s	33 10	5	Red truncated conical tower; 16.	
2324 <i>D 1657.6</i>	-S. jetty, head.	43° 33.9' N 6° 50.4' W	Fl.(3)G. period 9s fl. 0.5s, ec. 1.5s fl. 0.5s, ec. 1.5s fl. 0.5s, ec. 4.5s	33 10	3	Green truncated conical tower; 16.	
2328 <i>D 1658</i>	Isla Tapia.	43° 34.4' N 6° 56.8' W	Fl.(2+1)W. period 19s fl. 1s, ec. 2s fl. 1s, ec. 7s fl. 1s, ec. 7s	79 24	18	White tower, building; 33.	
2332 <i>D 1659</i>	Puerto de Tapia de Casariego, N. mole, head.	43° 34.4' N 6° 56.9' W	Fl.(2)R. period 7s fl. 0.5s, ec. 1.5s fl. 0.5s, ec. 4.5s	30 9	5	Red truncated conical tower; 16.	
2336 <i>D 1659.2</i>	-S. mole, head.	43° 34.4' N 6° 56.8' W	Fl.(2)G. period 7s fl. 0.5s, ec. 1.5s fl. 0.5s, ec. 4.5s	33 10	3	Green truncated conical tower; 20.	
RIA DE RIBADEO:							
2340 <i>D 1660</i>	-Isla Poncha.	43° 33.4' N 7° 02.5' W	Fl.(3+1)W. period 20s fl. 0.5s, ec. 2s fl. 0.5s, ec. 2s fl. 0.5s, ec. 7s fl. 0.5s, ec. 7s	92 28	21	White cylindrical tower, black bands; 43.	
2341 <i>D 1661</i>	-Punta de la Cruz.	43° 33.4' N 7° 01.8' W	Fl.(4)R. period 11s fl. 0.5s, ec. 1.5s fl. 0.5s, ec. 1.5s fl. 0.5s, ec. 1.5s fl. 0.5s, ec. 4.5s	59 18	7	Red cylindrical tower, base.	
2348 <i>D 1662</i>	-Punta Aerojo, 1st Entrance Range, front.	43° 32.8' N 7° 01.5' W	Iso.R.	66 20	5	White cylindrical tower, white four-sided base; 20.	
2352 <i>D 1662.1</i>	--Rear, 238 meters 140° from front.	43° 32.8' N 7° 01.3' W	Oc.R. period 4s lt. 3s, ec. 1s	79 24	5	White tower, red diamond daymark; 20.	
2356 <i>D 1664</i>	-Muelle del Garcia, 2nd Range, front.	43° 32.5' N 7° 02.2' W	V.Q.R.	33 10	3	White truncated conical tower, two black triangular daymarks bases together; 23.	
2360 <i>D 1664.1</i>	--Rear, about 178 meters 205° from front.	43° 32.5' N 7° 02.2' W	Oc.R. period 2s lt. 1.2s, ec. 0.8s	65 20	3	Four-sided beacon, red and white structure, white diamond daymark; 7.	
2368 <i>D 1673</i>	Piedra Burela.	43° 39.8' N 7° 20.7' W	Q.(3)W. period 10s	43 13	10	E. CARDINAL BYB, tower, topmark.	AIS (MMSI No 992240000).
PUERTO DE SAN CIPRIAN:							
2376 <i>D 1676</i>	-Punta Atalaya.	43° 42.0' N 7° 26.2' W	Fl.(5)W. period 20s fl. 0.3s, ec. 2.2s fl. 0.3s, ec. 2.2s fl. 0.3s, ec. 2.2s fl. 0.3s, ec. 2.2s fl. 0.3s, ec. 9.7s	135 41	20	White cylindrical tower, black stripe; 46.	
2380 <i>D 1678.2</i>	-New port, outer Range, front.	43° 42.1' N 7° 27.8' W	Fl.(2)W. period 6s fl. 0.5s, ec. 1.5s fl. 0.5s, ec. 3.5s	89 27	7	White cylindrical tower, red bands; 39.	

(1) No.	(2) Name and Location	(3) Position	(4) Characteristic	(5) Height	(6) Range	(7) Structure	(8) Remarks
SPAIN-NORTH COAST							
2384 <i>D 1678.21</i>	--Rear, about 475 meters 203°55' from front.	43° 42.0' N 7° 27.8' W	Oc.W. period 6s lt. 4s, ec. 2s	121 37	7	White cylindrical tower, red bands; 72.	
2388 <i>D 1678.3</i>	--Inner Range, front.	43° 42.8' N 7° 28.8' W	Fl.(2)W. period 6s fl. 0.5s, ec. 1.5s fl. 0.5s, ec. 3.5s	138 42	7	White cylindrical tower, red bands; 75.	
2392 <i>D 1678.31</i>	--Rear, about 275 meters 273°14' from front.	43° 42.8' N 7° 28.9' W	Oc.W. period 6s lt. 4s, ec. 2s	144 44	3	White cylindrical tower, red bands; 39.	
2396 <i>D 1678.4</i>	--Breakwater, S. head.	43° 42.7' N 7° 27.6' W	Fl.(3)R. period 8s fl. 0.5s, ec. 1s fl. 0.5s, ec. 1s fl. 0.5s, ec. 4.5s	85 26	3	Metal framework tower, column; 20.	
2400 <i>D 1678.6</i>	--N. head.	43° 43.0' N 7° 27.6' W	Fl.(2)W.G. period 8s fl. 0.5s, ec. 1s fl. 0.5s, ec. 6s	59 18	4	Framework tower, gray octagonal base; 33.	W. 110°-180°, G.-110°.
2404 <i>D 1678</i>	-Fiqueras.	43° 41.8' N 7° 26.5' W	Q.R.W.	29 9	5	White truncated pyramidal tower, red diamond daymark; 26.	Obscured by Farallones. R. 178°-194°, W.-198°
2410 <i>D 1678.8</i>	Punta Roncadoira.	43° 44.1' N 7° 31.5' W	Fl.W. period 7.5s fl. 0.8s, ec. 6.7s	308 94	21	White cylindrical tower; 46.	
RIA DE VIVERO:							
2412 <i>D 1679</i>	-Punta Faro.	43° 42.7' N 7° 35.0' W	Fl.R. period 5s fl. 0.5s, ec. 4.5s	66 20	7	Red four-sided column; 20.	
2416 <i>D 1680</i>	-Punta Socastro.	43° 43.1' N 7° 36.4' W	Fl.G. period 5s fl. 0.5s, ec. 4.5s	66 20	7	Green cylindrical tower, truncated conical base; 20.	
-Rio Landrove:							
2420 <i>D 1681</i>	--Cillero.	43° 40.9' N 7° 36.0' W	Fl.(2)R. period 7s fl. 0.5s, ec. 1.5s fl. 0.5s, ec. 4.5s	33 10	5	Red cylindrical column; 20.	
RIA DEL BARQUERO:							
2432 <i>D 1684</i>	-Isla Coelleira.	43° 45.5' N 7° 37.8' W	Fl.(4)W. period 16s fl. 1s, ec. 2s fl. 1s, ec. 2s fl. 1s, ec. 2s fl. 1s, ec. 6s	292 89	7	Gray conical tower, white house; 23.	
2436 <i>D 1685.2</i>	-Punta de Barra.	43° 44.5' N 7° 41.3' W	Fl.W.R.G. period 3s fl. 0.3s, ec. 2.7s	56 17	5	White truncated conical tower; 30.	G. 198°-213°, W.-240°, R.- 255°, G.-070°.
2440 <i>D 1685</i>	-Punta del Castro.	43° 44.5' N 7° 40.5' W	Fl.(2)W. period 7s fl. 0.5s, ec. 1.5s fl. 0.5s, ec. 4.5s	52 16	5	White truncated conical tower; 30.	Visible 000°- 180°.
2441 <i>D 1685.11</i>	-Breakwater, N. head.	43° 44.3' N 7° 40.7' W	Fl.(4)R. period 11s fl. 0.5s, ec. 1.5s fl. 0.5s, ec. 1.5s fl. 0.5s, ec. 1.5s fl. 0.5s, ec. 4.5s	36 11	5	Red cylindrical column, white building; 20.	

(1) No.	(2) Name and Location	(3) Position	(4) Characteristic	(5) Height	(6) Range	(7) Structure	(8) Remarks
SPAIN-NORTH COAST							
2442 <i>D 1685.12</i>	--S. head.	43° 44.2' N 7° 40.6' W	Fl.(4)G. period 11s fl. 0.5s, ec. 1.5s fl. 0.5s, ec. 1.5s fl. 0.5s, ec. 1.5s fl. 0.5s, ec. 4.5s	36 11	3	Green cylindrical column, white building; 20.	
2444 <i>D 1686</i>	Punta de la Estaca de Bares.	43° 47.2' N 7° 41.1' W	Fl.(2)W. period 7.5s fl. 0.2s, ec. 1.5s fl. 0.2s, ec. 5.6s	331 101	25	Octagonal tower, white dwelling, red roof; 33.	Obscured when bearing greater than 291°. AIS (MMSI No 992242114). DGPS Station.
2446 <i>D 1686.1</i>	Espasante, outer breakwater.	43° 43.2' N 7° 48.9' W	Fl.R. period 5s fl. 0.5s, ec. 4.5s	42 13	3	Red cylindrical tower; 33.	
2447 <i>D 1686.2</i>	-Inner breakwater.	43° 43.2' N 7° 48.7' W	Fl.G. period 5s fl. 0.5s, ec. 4.5s	26 8	3	Green tower; 16.	
2450 <i>D 1686.3</i>	Cape Ortegal.	43° 46.2' N 7° 52.2' W	Fl.(2+1)W. period 15s fl. 0.5s, ec. 2s fl. 0.5s, ec. 4.5s fl. 0.5s, ec. 7s	407 124	18	White cylindrical tower, red band; 33.	AIS (MMSI No 992242133).
2452 <i>D 1687</i>	Punta Candelaria.	43° 42.6' N 8° 02.8' W	Fl.(3+1)W. period 24s fl. 0.6s, ec. 2.4s fl. 0.6s, ec. 2.4s fl. 0.6s, ec. 8.4s fl. 0.6s, ec. 8.4s	292 89	21	White octagonal tower, dwelling; 30.	
2454 <i>D 1687.6</i>	Punta Sarridal.	43° 39.6' N 8° 04.5' W	Oc.W.R. period 6s lt. 4s, ec. 2s	135 41	10	White cylindrical tower, truncated conical base; 7.	W. 145°-172°, R.-145°.
2456 <i>D 1688</i>	Cedeira, on Punta Promontorio.	43° 39.1' N 8° 04.2' W	Oc.(4)W. period 10s lt. 3s, ec. 1s lt. 1s, ec. 1s lt. 1s, ec. 1s lt. 1s, ec. 1s	85 26	11	White hexagonal tower, white building; 23.	
2458 <i>D 1690</i>	Punta de Frouxeira.	43° 37.1' N 8° 11.3' W	Fl.(5)W. period 15s	246 75	20	Pyramidal concrete tower, green cupola; 98.	
2460 <i>D 1692</i>	Cabo Prior.	43° 34.1' N 8° 18.9' W	Fl.(1+2)W. period 15s fl. 0.3s, ec. 5.7s fl. 0.3s, ec. 2.7s fl. 0.3s, ec. 5.7s	351 107	22	Hexagonal masonry tower, square dwelling; 23.	Visible 055°30'-310°.
RIA DE EL FERROL:							
2464 <i>D 1694</i>	-Cabo Priorino Chico.	43° 27.5' N 8° 20.4' W	Fl.W. period 5s fl. 1s, ec. 4s	118 36	23	White octagonal tower, dwelling; 16.	Visible 225°-129°30'. AIS (MMSI No 992242135).
2468 <i>D 1695</i>	-San Cristobal.	43° 28.1' N 8° 18.4' W	Dir.F.W.R.G.	115 35	5	White quadrangular tower; 20.	G. 038°12'-040°, Al.W.G.-041°30', W-042°30', Al.W.R.-044°, R-045°42'. AIS (MMSI No 992241085).
2476 <i>D 1696</i>	-San Martin Range, front.	43° 27.6' N 8° 17.1' W	Q.W.	39 12	3	White four-sided tower; 26.	F.R. on antennas 0.5 and 1.1 miles S. AIS (MMSI No 992241086).
2480 <i>D 1696.1</i>	--Rear, 701 meters 085°10' from front.	43° 27.6' N 8° 16.6' W	Oc.W. period 4s lt. 3s, ec. 1s		3	Concrete tower, white tile facing; 42.	Range only usable between white sector of Bateria de S. Cristobal and N./S. of Punta Louridal. AIS (MMSI No 992241087).
2484 <i>D 1697</i>	-Near Castillo de La Palma.	43° 27.8' N 8° 16.4' W	Oc.(1+2)W. period 7s lt. 1.8s, ec. 1s lt. 1.8s, ec. 1s lt. 0.4s, ec. 1s	36 11	5	Cylindrical tower, red house; 23.	

(1) No.	(2) Name and Location	(3) Position	(4) Characteristic	(5) Height	(6) Range	(7) Structure	(8) Remarks
SPAIN-NORTH COAST							
2511 <i>D 1698.5</i>	--SW. corner.	43° 28.7' N 8° 15.3' W	Fl.(2+1)R. period 12s fl. 0.5s, ec. 1.5s fl. 0.5s, ec. 4.5s fl. 0.5s, ec. 4.5s	30 9	3	Red column, green band; 13.	
2512 <i>D 1698.84</i>	-Darsena de Curuxeiras, Muelle de Concepcion Arenal, head.	43° 28.5' N 8° 14.7' W	Fl.(2)R. period 7s fl. 0.5s, ec. 1.5s fl. 0.5s, ec. 4.5s	23 7	3	Red and white post; 16.	
2513 <i>D 1698.7</i>	-Muelle Fernandez Ladreda.	43° 28.6' N 8° 14.9' W	Fl.G. period 5s fl. 0.5s, ec. 4.5s	30 9	3	Green four-sided column.	
2516 <i>D 1698.9</i>	-Arsenal, Asta del parque.	43° 28.4' N 8° 14.4' W	Fl.(2+1)R. period 12s fl. 0.5s, ec. 4.5s fl. 0.5s, ec. 4.5s fl. 0.5s, ec. 1.5s	36 11	3	Red and green post, white building; 7.	
2520 <i>D 1698.92</i>	--On the Punta del Martillo.	43° 28.5' N 8° 14.3' W	Fl.R. period 5s fl. 0.5s, ec. 4.5s	30 9	1	Red post; 16.	
2524 <i>D 1698.94</i>	-Darsena No 1, pier, end.	43° 28.6' N 8° 14.2' W	Oc.G. period 2.5s lt. 2s, ec. 0.5s	30 9	1	Green four-sided post; 13.	
2528 <i>D 1698.96</i>	--No 2, W. mole, head.	43° 28.3' N 8° 14.0' W	Fl.(2+1)R. period 12s fl. 0.5s, ec. 1.5s fl. 0.5s, ec. 4.5s fl. 0.5s, ec. 4.5s	30 9	3	Green truncated conical tower, red band; 16.	
2533 <i>D 1699.5</i>	-Astilleros Astano, Muelle No 7.	43° 28.6' N 8° 11.3' W	Fl.(2)G. period 7s fl. 0.5s, ec. 1.5s fl. 0.5s, ec. 4.5s	30 9	3	Concrete post, green lantern; 10.	
2533.5 <i>D 1699.6</i>	--Muelle No 10.	43° 28.5' N 8° 11.6' W	Fl.(2+1)G. period 12s fl. 0.5s, ec. 1.5s fl. 0.5s, ec. 4.5s fl. 0.5s, ec. 4.5s	30 9	3	Metal framework tower; 10.	
2534 <i>D 1699.7</i>	--Muelle No 11.	43° 28.3' N 8° 11.6' W	Fl.G. period 5s fl. 0.5s, ec. 4.5s	30 9	3	Metal lattice tower; 10.	
2535 <i>D 1702.9</i>	Ria de Betanzos, Perbes, breakwater, head.	43° 22.7' N 8° 13.0' W	Fl.(2)WR. period 7s fl. 0.5s, ec. 1.5s fl. 0.5s, ec. 4.5s	23 7	3	Red post.	W. 350°30'-355°30', R.-350°30'.
2537 <i>D 1703</i>	Ria de Ares, breakwater.	43° 25.4' N 8° 14.3' W	Fl.(4)R. period 11s fl. 0.5s, ec. 1.5s fl. 0.5s, ec. 1.5s fl. 0.5s, ec. 1.5s fl. 0.5s, ec. 4.5s	39 12	5	PORT (A) R, tower, topmark; 20.	
2537.5 <i>D 1703.5</i>	-Playa de Cabanas, breakwater, head.	43° 24.8' N 8° 10.5' W	Fl.(3)R. period 9s fl. 0.5s, ec. 1.5s fl. 0.5s, ec. 1.5s fl. 0.5s, ec. 4.5s	30 9	3	Red octagonal tower, white band; 23.	
2538 <i>D 1702.6</i>	Contradique, head.	43° 21.6' N 8° 14.7' W	Fl.(4)R. period 11s fl. 0.5s, ec. 1.5s fl. 0.5s, ec. 1.5s fl. 0.5s, ec. 1.5s fl. 0.5s, ec. 4.5s	36 11	3	Red cylindrical tower; 16.	
2539 <i>D 1699.8</i>	Puerto de Lorbe.	43° 23.4' N 8° 17.8' W	Fl.(4)G. period 11s fl. 0.5s, ec. 1.5s fl. 0.5s, ec. 1.5s fl. 0.5s, ec. 1.5s fl. 0.5s, ec. 4.5s	36 11	3	Green round tower; 20.	

(1) No.	(2) Name and Location	(3) Position	(4) Characteristic	(5) Height	(6) Range	(7) Structure	(8) Remarks
SPAIN-NORTH COAST							
2540 D 1700	Puerto de Sada malecon, N. head.	43° 21.8' N 8° 14.5' W	Fl.(4)G. period 11s fl. 0.5s, ec. 1.5s fl. 0.5s, ec. 1.5s fl. 0.5s, ec. 1.5s fl. 0.5s, ec. 4.5s	49 15	5	Green cylindrical tower; 20.	
2541 D 1703	Puerto de Ares.	43° 25.4' N 8° 14.3' W	Fl.(4)R. period 11s fl. 0.5s, ec. 1.5s fl. 0.5s, ec. 1.5s fl. 0.5s, ec. 1.5s fl. 0.5s, ec. 4.5s	39 12	5	Red and white round tower; 20.	
2544 D 1702	-Malecon, S. head.	43° 21.6' N 8° 14.9' W	Fl.R. period 5s fl. 0.5s, ec. 4.5s	26 8	1	Red post; 10.	
LA CORUNA:							
2548 D 1704	-Torre de Hercules.	43° 23.2' N 8° 24.4' W	Fl.(4)W. period 20s fl. 0.3s, ec. 3s fl. 0.3s, ec. 3s fl. 0.3s, ec. 3s fl. 0.3s, ec. 9.8s	348 106	23	Four-sided tower, octagonal top; 161.	AIS (MMSI No 992242134).
2552 D 1706	-Punta Mera Range, front.	43° 23.0' N 8° 21.3' W	Oc.W.R. period 4s lt. 3s, ec. 1s	184 56	8	White octagonal tower; 36.	R. 100°30'-105°30', W.-114°30', R.-153°. AIS (MMSI No 992242136).
	-RACON		M(- -)		18		Azimuth coverage 020°-196°. (3 & 10).
2556 D 1708	--Rear, 300 meters 108°30' from front.	43° 23.0' N 8° 21.1' W	Fl.W. period 8s fl. 2s, ec. 6s	266 81	8	White octagonal tower; 46.	Visible 357°30'-177°30'. AIS (MMSI No 992242137).
2560 D 1710	-Punta Fiaiteira Range, front.	43° 20.6' N 8° 22.2' W	Iso.W.R.G. period 2s	95 29	W. 10 R. 7 G. 7	White tower, red bands; 33.	G. 146°24'-180°, W.-184°, R.-217°36'. AIS (MMSI No 992242138).
	-RACON		X(- • • -)		18		(3 & 10cm).
2564 D 1710.1	--Rear, about 0.4 km. 182° from front.	43° 20.4' N 8° 22.3' W	Oc.R. period 4s lt. 3s, ec. 1s	177 54	5	Red and white four-sided tower, red and white post; 49.	AIS (MMSI No 992242139).
2568 D 1714	-Dique de Abrigo, head.	43° 21.9' N 8° 22.5' W	Fl.G. period 5s fl. 1s, ec. 4s	59 18	7	Truncated conical concrete tower; 16.	Radar reflector.
2572 D 1716	-Castillo de San Anton.	43° 21.9' N 8° 23.2' W	Fl.(2)G. period 7s fl. 0.5s, ec. 1.5s fl. 0.5s, ec. 4.5s	56 17	5	Concrete hexagonal tower; 20.	Visible 334°-096°42'.
2573 D 1716.4	-Muelle de San Diego, NE. corner.	43° 21.6' N 8° 23.2' W	Fl.(2)R. period 7s fl. 0.5s, ec. 1.5s fl. 0.5s, ec. 4.5s	30 9	5	Red post.	
2574 D 1716.6	--SE. corner.	43° 21.6' N 8° 23.2' W	Oc.(2)G. period 6s lt. 1s, ec. 1s lt. 3s, ec. 1s	30 9	5	Green post; 20.	
2575 D 1716.2	--NW. corner.	43° 21.8' N 8° 23.7' W	Fl.(3)R. period 9s fl. 0.5s, ec. 1.5s fl. 0.5s, ec. 1.5s fl. 0.5s, ec. 4.5s	36 11	3	Red post; 20.	
2576 D 1717	-Muelle de Este, head.	43° 21.8' N 8° 23.8' W	Fl.(4)R. period 11s fl. 0.5s, ec. 1.5s fl. 0.5s, ec. 1.5s fl. 0.5s, ec. 1.5s fl. 0.5s, ec. 4.5s	39 12	1	Red cylindrical tower; 20.	

(1) No.	(2) Name and Location	(3) Position	(4) Characteristic	(5) Height	(6) Range	(7) Structure	(8) Remarks
SPAIN-NORTH COAST							
2580 <i>D 1722</i>	-Espigon de Trasatlanticos, N. corner.	43° 21.9' N 8° 23.9' W	Fl.R. period 5s fl. 0.5s, ec. 4.5s	30 9	1	Red cylindrical tower; 20.	
2584 <i>D 1722.2</i>	--S. corner.	43° 21.8' N 8° 23.9' W	Fl.G. period 5s fl. 0.5s, ec. 4.5s	30 9	2	Green cylindrical tower; 20.	
2588 <i>D 1723</i>	-Oil pier, head.	43° 21.4' N 8° 22.7' W	Fl.(2+1)R. period 15s fl. 1s, ec. 2s fl. 1s, ec. 4s fl. 1s, ec. 6s	33 10	3	Red cylindrical tower, green band; 16.	
2592 <i>D 1718</i>	-Parrote Spur, entrance to marina basin, E. side.	43° 22.1' N 8° 23.8' W	Fl.(4)G. period 11s fl. 0.5s, ec. 1.5s fl. 0.5s, ec. 1.5s fl. 0.5s, ec. 1.5s fl. 0.5s, ec. 4.5s	36 11	1	Green post; 23.	
2596 <i>D 1720</i>	-Marina basin entrance, W. side, W. mole.	43° 22.1' N 8° 23.8' W	Q.R.	36 11	2	Red post; 23.	
2599 <i>D 1723.91</i>	Puerto Langosteira, breakwater, head.	43° 20.8' N 8° 32.0' W	Fl.(4)R. period 12s fl. 0.5s, ec. 1.5s fl. 0.5s, ec. 1.5s fl. 0.5s, ec. 1.5s fl. 0.5s, ec. 5.5s		7	Red structure.	Radar reflector.
2599.1 <i>D 1723.9</i>	--Elbow.	43° 21.4' N 8° 30.9' W	V.Q.W.	102 31	7	N. CARDINAL BY, beacon, topmark; 20.	
2599.2 <i>D 1723.93</i>	--Inner arm.	43° 20.7' N 8° 31.6' W	Fl.R. period 5s fl. 0.5s, ec. 4.5s		3	Red structure.	
2599.3 <i>D 1723.95</i>	-Mole, head.	43° 20.5' N 8° 30.3' W	Fl.(4)G. period 12s fl. 0.3s, ec. 1.7s fl. 0.3s, ec. 1.7s fl. 0.3s, ec. 1.7s fl. 0.3s, ec. 5.7s		3	Green structure.	
2600 <i>D 1724</i>	Cayon, entrance Range, front.	43° 19.1' N 8° 36.0' W	Fl.W. period 2s fl. 0.8s, ec. 1.2s	56 17	4	White cylindrical tower; 13.	
2604 <i>D 1724.1</i>	--Rear, 115 meters 147°10' from front.	43° 19.0' N 8° 35.9' W	Oc.W. period 4s lt. 3s, ec. 1s	148 45	4	White cylindrical tower; 13.	
2605 <i>D 1723.99</i>	Puerto Langosteira Range, front.	43° 19.6' N 8° 31.0' W	Dir.Iso.W.R.G. period 2s		10	White tower.	G.129°45'-134°45', W-136°15', R.-136°15'.
2605.1 <i>D 1723.991</i>	-Rear, 135.5° from front.	43° 19.5' N 8° 30.9' W	Iso.W. period 2s		10	White tower.	Synchronized with 2605.
2606 <i>D 1725</i>	Dique de Abrigo.	43° 19.2' N 8° 36.1' W	Fl.(3)G. period 9s fl. 0.5s, ec. 1.5s fl. 0.5s, ec. 1.5s fl. 0.5s, ec. 4.5s	23 7	3	Green cylindrical tower; 13.	
2608 <i>D 1726</i>	Malpica, jetty, head.	43° 19.3' N 8° 48.1' W	Fl.G. period 3s fl. 0.5s, ec. 2.5s	66 20	4	Green cylindrical tower; 13.	
2612 <i>D 1728</i>	Islas Sisargos.	43° 21.6' N 8° 50.7' W	Fl.(3)W. period 15s fl. 0.6s, ec. 2.4s fl. 0.6s, ec. 2.4s fl. 0.6s, ec. 8.4s	361 110	23	Octagonal masonry tower, white dwelling; 33.	AIS (MMSI No 992242125). Siren: (200 meters W.) Mo.(S) ev. 30s (bl. 3s, si. 3s, bl. 3s, si. 3s, bl. 3s, si. 15s).
2613 <i>D 1729</i>	Punta Nariga.	43° 19.2' N 8° 54.6' W	Fl.(3+1)W. period 20s fl. 0.1s, ec. 2.4s fl. 0.1s, ec. 2.4s fl. 0.1s, ec. 7.4s fl. 0.1s, ec. 7.4s	180 55	22	Cylindrical tower, building; 128.	

(1) No.	(2) Name and Location	(3) Position	(4) Characteristic	(5) Height	(6) Range	(7) Structure	(8) Remarks
SPAIN-WEST COAST							
RIA DE CORME Y LAGE:							
2616 D 1730	-Punta del Roncudo, N. side of bay.	43° 16.5' N 8° 59.4' W	Fl.W. period 6s	125 38	10	White cylindrical tower; 36.	
2620 D 1733	-Corme, breakwater, head.	43° 15.7' N 8° 57.9' W	Fl.(2)R. period 5s fl. 0.5s, ec. 1s fl. 0.5s, ec. 3s	46 14	3	Red cylindrical tower; 20.	
2624 D 1734	-Lage, breakwater, head.	43° 13.3' N 9° 00.0' W	Fl.G. period 3s fl. 0.5s, ec. 2.5s	56 17	4	Green cylindrical tower; 20.	
2628 D 1732	-Punta Lage.	43° 13.9' N 9° 00.7' W	Fl.(5)W. period 20s	217 66	20	White cylindrical tower; 36.	
2632 D 1736	Cabo Villano.	43° 09.6' N 9° 12.7' W	Fl.(2)W. period 15s fl. 0.5s, ec. 3.5s fl. 0.5s, ec. 10.5s	341 104	28	Octagonal tower, gray cupola; 82.	Visible 031°30'-228°30'. AIS (MMSI No 992242116).
	RACON		M(- -)		35		(3 & 10cm).
2636 D 1738	-Punta de Lago.	43° 06.6' N 9° 10.0' W	Oc.(2)W.R.G. period 6s lt. 3s, ec. 1s lt. 1s, ec. 1s	49 15	W. 6 R. 4 G. 4	White truncated conical; 23.	W. 029°30'-093°, G.-107°48', W.-109°06', R.-139°18', W.-213°30'.
RIA DE CAMARINAS:							
2640 D 1739	-Camarinas, end of Malecon.	43° 07.6' N 9° 10.9' W	Fl.(2+1)G. period 21s fl. 0.5s, ec. 1.5s fl. 0.5s, ec. 4.5s fl. 0.5s, ec. 13.5s	20 6	2	Green cylindrical tower, red band; 7.	
2644 D 1736.3	-Punta Villueira, Boca S. Range, front.	43° 07.4' N 9° 11.6' W	Fl.W. period 5s fl. 1s, ec. 4s	49 15	9	White truncated conical tower; 23.	Visible 079°30'-082°30'..
2648 D 1736.4	--Rear, 612 meters 081° from front.	43° 07.5' N 9° 11.1' W	Iso.W. period 4s	89 27	13	White truncated conical tower; 25.	Visible 079°30'-082°30'.
2656 D 1737	-Punta de la Barca.	43° 06.8' N 9° 13.2' W	Oc.W. period 4s lt. 3s, ec. 1s	43 13	10	Gray truncated conical tower; 36.	
2660 D 1740	Cabo Torinana.	43° 03.2' N 9° 17.9' W	Fl.(2+1)W. period 15s fl. 0.2s, ec. 2.2s fl. 0.2s, ec. 6.1s fl. 0.2s, ec. 6.1s	213 65	24	White cylindrical tower; 36.	AIS (MMSI No 992242141).
2662	Torinana, Monte Xastas, RACON.	43° 01.8' N 9° 16.4' W	T(-)		35		(3 & 10cm).
2664 D 1742	Cabo Finisterre.	42° 52.9' N 9° 16.3' W	Fl.W. period 5s fl. 0.3s, ec. 4.7s	469 143	23	Octagonal concrete tower, white dwelling; 56.	Obscured when bearing greater than 149°. Siren: 2 bl. ev. 60s (bl. 2s, si. 6s, bl. 2s, si. 50s).
	RACON		O(- - -)		35		(3 & 10cm).
2666 D 1744	-Puerto de Finisterre, mole, head.	42° 54.6' N 9° 15.4' W	Fl.(3)R. period 9s fl. 0.5s, ec. 1.5s fl. 0.5s, ec. 1.5s fl. 0.5s, ec. 4.5s	66 20	5	Red and white cylindrical tower; 20.	
RIA DE CORCUBION:							
2668 D 1760	-Cabo Cee, W side entrance to bay.	42° 55.0' N 9° 11.0' W	Fl.(5)W. period 13s	89 27	10	Octagonal concrete tower, white building; 26.	

(1) No.	(2) Name and Location	(3) Position	(4) Characteristic	(5) Height	(6) Range	(7) Structure	(8) Remarks
SPAIN-WEST COAST							
2672 D 1762	-Pier, head.	42° 56.7' N 9° 11.4' W	Fl.(2)R. period 7s fl. 0.5s, ec. 1.5s fl. 0.5s, ec. 4.5s			1 Red and white post.	
2676 D 1758	-Carrumeiro Chico, Corcubion Inlet, shoal.	42° 54.4' N 9° 10.8' W	Fl.(2)W. period 7s fl. 0.5s, ec. 1.5s fl. 0.5s, ec. 4.5s	26 8	10	ISOLATED DANGER BRB, tower, topmark.	
RIA DE CAMARINAS:							
2680 D 1756	-Islote Lobeira Grande, center of island.	42° 52.8' N 9° 11.1' W	Fl.(3)W. period 15s fl. 0.5s, ec. 1.5s fl. 0.5s, ec. 1.5s fl. 0.5s, ec. 10.5s	59 18	9	White octagonal tower, hut; 33.	
2682 D 1775	-Porto Cubelo, dique exterior, head.	42° 48.4' N 9° 08.1' W	Fl.G. period 2s fl. 0.5s, ec. 1.5s	56 17	4	Green cylindrical tower; 20.	Visible 169°-038°.
2684 D 1782	Punta Insua.	42° 46.3' N 9° 07.5' W	Fl.(3)W.R. period 9s fl. 0.5s, ec. 1.5s fl. 0.5s, ec. 1.5s fl. 0.5s, ec. 4.5s	85 26	W. 15 R. 14	Hexagonal tower, metal cupola, dwelling; 46.	R. 020°-045°, W.-070°, R.-090°, W.-125°, R.-152°, W.-020°.
RIA DE MUROS Y NOYA:							
2688 D 1784	-Punta Queixal, Monte Louro.	42° 44.3' N 9° 04.7' W	Fl.(2+1)W. period 12s fl. 0.5s, ec. 1.5s fl. 0.5s, ec. 4.5s fl. 0.5s, ec. 4.5s	89 27	10	Hexagonal masonry tower, white building; 23.	Visible 180°-081°.
2696 D 1788	-Muros, Dique Exterior, head.	42° 46.6' N 9° 03.3' W	Fl.(4)G. period 11s fl. 0.5s, ec. 1.5s fl. 0.5s, ec. 1.5s fl. 0.5s, ec. 1.5s fl. 0.5s, ec. 4.5s	33 10	3	White and green post; 20.	
2700 D 1792	-Punta Cabeiro.	42° 44.4' N 8° 59.4' W	Oc.W.R. period 3s lt. 2.2s, ec. 0.8s	121 37	W. 9 R. 6	Four-sided stone tower; 13.	R. 050°-054°30', W.-058°30', R.-099°30', W.-189°30'.
2712 D 1790	--Muelle del Este, head.	42° 46.6' N 9° 03.4' W	Fl.(2+1)R. period 15s fl. 0.5s, ec. 1.5s fl. 0.5s, ec. 3s fl. 0.5s, ec. 9s	33 10	1	Red post, green band; 20.	
2716 D 1794	Cabo Corrubedo.	42° 34.6' N 9° 05.4' W	Fl.(2+3)W.R. period 20s fl. 0.4s, ec. 2s fl. 0.4s, ec. 6s fl. 0.4s, ec. 2s fl. 0.4s, ec. 2s fl. 0.4s, ec. 6s	105 32	15	Cylindrical masonry tower, white cupola.	R.347°-040°-W.347°. AIS.
RACON							
			K(- • -)		12		(3 & 10cm). Azimuth coverage 325°-200°.
2720 D 1795	Corrubedo, mole, head.	42° 34.3' N 9° 04.2' W	Fl.W.R. period 5s fl. 0.5s, ec. 4.5s	39 12	5	Red and white truncated conical tower; 16.	R. 077°-352°, W.-000°.

(1) No.	(2) Name and Location	(3) Position	(4) Characteristic	(5) Height	(6) Range	(7) Structure	(8) Remarks
SPAIN-WEST COAST							
RIA DE AROSA:							
2724 D 1796	-Isla de Salvora.	42° 28.0' N 9° 00.8' W	Fl.(3+1)W. period 20s fl. 0.4s, ec. 2.3s fl. 0.4s, ec. 2.3s fl. 0.4s, ec. 6.9s fl. 0.4s, ec. 6.9s Fl.(3)W. period 20s fl. 0.4s, ec. 2.3s fl. 0.4s, ec. 2.3s fl. 0.4s, ec. 14.2s	125 38	21	White octagonal tower, red band; 52.	W. 217°-126°. Visible 160°-126°.
2732 D 1798	-Piedras del Sargo, on E. rock.	42° 30.3' N 9° 00.5' W	Q.G.	43 13	8	White truncated conical tower, green band; 39.	
2738 D 1799.5	-Islas de Sagres.	42° 30.5' N 9° 02.9' W	Fl.(3)G. period 9s fl. 0.5s, ec. 1.5s fl. 0.5s, ec. 1.5s fl. 0.5s, ec. 4.5s		1	Green and white post.	
2740 D 1800	-Bajo Pomberirino, rock.	42° 28.9' N 8° 56.8' W	Fl.G. period 5s fl. 0.5s, ec. 4.5s	49 15	7	White truncated conical beacon, green band; 46.	
2748 D 1816	-Bajo La Loba, S. rock.	42° 31.8' N 8° 55.0' W	Fl.(2)G. period 7s fl. 0.5s, ec. 1.5s fl. 0.5s, ec. 4.5s	33 10	7	Green and white truncated conical beacon.	
RIA DE ROSA:							
2752 D 1824	-Bajo Piedra Seca.	42° 32.9' N 8° 55.2' W	Fl.(3)G. period 9s fl. 0.5s, ec. 1.5s fl. 0.5s, ec. 1.5s fl. 0.5s, ec. 4.5s	39 12	7	White truncated conical beacon, green band.	
2756 D 1818	-Isla Rua, center of island.	42° 33.0' N 8° 56.4' W	Fl.(2)W.R. period 7s fl. 0.5s, ec. 1.5s fl. 0.5s, ec. 4.5s	85 26	12	Cylindrical masonry tower, dwelling; 46.	W. 211°30'-121°30', R.-211°30'. AIS (MMSI No 992242142).
-RACON G(- - •)							
2760 D 1822	-Bajo Llagareos de Tierra, on the shoal.	42° 33.4' N 8° 59.0' W	Q.R.	26 8	4	Red and white truncated beacon; 23.	
2764 D 1820	-Santa Eugenia de Riveira, pier, head.	42° 33.6' N 8° 59.2' W	Fl.(2)R. period 7s fl. 0.5s, ec. 1.5s fl. 0.5s, ec. 4.5s	30 9	4	Red and white cylindrical tower; 20.	
2768 D 1826	-Punta Caballo, Arosa Island, NW. side.	42° 34.3' N 8° 53.0' W	Fl.(4)W. period 11s fl. 0.5s, ec. 1.5s fl. 0.5s, ec. 1.5s fl. 0.5s, ec. 1.5s fl. 0.5s, ec. 4.5s	43 13	10	Masonry octagonal tower, white building; 16.	
2772 D 1827	-Isla de Arosa, mole, head.	42° 33.9' N 8° 52.1' W	Fl.(2+1)G. period 15s fl. 0.5s, ec. 1.5s fl. 0.5s, ec. 3s fl. 0.5s, ec. 9s	30 9	3	Green cylindrical tower, red band; 20.	
2776 D 1828	-Bajo Sinal de Ostreira.	42° 35.7' N 8° 54.8' W	Fl.R. period 5s fl. 0.5s, ec. 4.5s	33 10	5	Red and white truncated conical tower; 33.	
2780 D 1830	-Puebla del Caraminal, mole, head.	42° 36.3' N 8° 56.0' W	Fl.(2+1)R. period 15s		3	Red post, green band.	

(1) No.	(2) Name and Location	(3) Position	(4) Characteristic	(5) Height	(6) Range	(7) Structure	(8) Remarks
SPAIN-WEST COAST							
2781 <i>D 1830.4</i>	--Pier, head.	42° 36.3' N 8° 55.9' W	Fl.(3)G. period 9s fl. 0.5s, ec. 1.5s fl. 0.5s, ec. 1.5s fl. 0.5s, ec. 4.5s	33 10	5	Green and white round tower; 20.	
2784 <i>D 1831</i>	Puerto de Escarbote, mole, head.	42° 38.1' N 8° 54.6' W	Fl.(2)W.R. period 7s fl. 0.5s, ec. 1.5s fl. 0.5s, ec. 4.5s	30 9	3	Red post.	W. 340°-010°, R.-340°.
2796 <i>D 1838</i>	-Villajuan, mole, head.	42° 35.4' N 8° 47.5' W	Fl.(2)G. period 7s fl. 0.5s, ec. 1.5s fl. 0.5s, ec. 4.5s	20 6	3	Green column; 10.	
2804 <i>D 1834</i>	-Villanueva, Rio Curras entrance, N. side, mole, head.	42° 33.8' N 8° 49.9' W	Fl.(2+1)G. period 15s fl. 0.5s, ec. 1.5s fl. 0.5s, ec. 3s fl. 0.5s, ec. 9s	30 9	1	Green and red structure.	
2807 <i>D 1815</i>	-Cambados, shelter dike.	42° 31.0' N 8° 49.7' W	Fl.(3)R. period 9s fl. 0.5s, ec. 1.5s fl. 0.5s, ec. 1.5s fl. 0.5s, ec. 4.5s	36 11	3	Red cylindrical tower, white four- sided base; 16.	
2808 <i>D 1814</i>	-Breakwater, S. head.	42° 30.8' N 8° 49.2' W	Fl.(2)R. period 7s fl. 0.5s, ec. 1.5s fl. 0.5s, ec. 4.5s	30 9	5	Red tower; 20.	
2812 <i>D 1808</i>	--Bajo Lobeira de Cambodas, off S. extremity.	42° 30.7' N 8° 51.9' W	Fl.(3)R. period 9s fl. 0.5s, ec. 1.5s fl. 0.5s, ec. 1.5s fl. 0.5s, ec. 4.5s	33 10	5	Red and white truncated conical tower; 33.	
2820 <i>D 1806</i>	-Bajo Praguero.	42° 31.0' N 8° 52.8' W	Fl.(4)G. period 11s fl. 0.5s, ec. 1.5s fl. 0.5s, ec. 1.5s fl. 0.5s, ec. 1.5s fl. 0.5s, ec. 4.5s	30 9	5	Truncated conical beacon, green band.	
2824 <i>D 1810</i>	-Bajo Golfeira.	42° 30.3' N 8° 52.0' W	Q.G.	33 10	3	Green and white truncated conical tower; 33.	
2828 <i>D 1812</i>	-Puerto El Grove, W. breakwater, head.	42° 29.8' N 8° 51.5' W	Fl.(2)G. period 7s fl. 0.5s, ec. 1.5s fl. 0.5s, ec. 4.5s	36 11	3	Green cylindrical tower; 26.	
RIA DE MARIN:							
2840 <i>D 1848</i>	-Bajo Camouco, on S. rock.	42° 23.8' N 8° 54.8' W	Fl.(3)R. period 9s fl. 0.5s, ec. 1.5s fl. 0.5s, ec. 1.5s fl. 0.5s, ec. 4.5s	39 12	8	Red and white beacon; 43.	AIS.
2844 <i>D 1850</i>	-Bajo Picamillo.	42° 24.3' N 8° 53.4' W	Fl.G. period 5s fl. 0.5s, ec. 4.5s	39 12	8	Green and white beacon; 43.	
2848 <i>D 1855</i>	-Portonovo, Dique-muelle, head.	42° 23.6' N 8° 49.2' W	Fl.(2)R. period 7s fl. 0.5s, ec. 1.5s fl. 0.5s, ec. 4.5s	33 10	5	Red and white tower; 20.	
2852 <i>D 1856</i>	-Sangenjo, N. side of bay, mole, head.	42° 23.9' N 8° 48.3' W	Fl.R. period 5s fl. 0.5s, ec. 4.5s	23 7	5	Red cylindrical tower; 20.	

(1) No.	(2) Name and Location	(3) Position	(4) Characteristic	(5) Height	(6) Range	(7) Structure	(8) Remarks
SPAIN-WEST COAST							
2854 <i>D 1858</i>	-Puerto de Rajo, mole, head.	42° 24.1' N 8° 45.3' W	Fl.(4)R. period 11s fl. 0.5s, ec. 1.5s fl. 0.5s, ec. 1.5s fl. 0.5s, ec. 1.5s fl. 0.5s, ec. 4.5s	26 8	5	Red cylindrical tower; 26.	
2856 <i>D 1860</i>	-Punta Tenlo Chico, Isla Tambo.	42° 24.5' N 8° 42.5' W	Fl.(3)W. period 8s fl. 1s, ec. 1s fl. 1s, ec. 1s fl. 1s, ec. 3s	115 35	11	Cylindrical masonry tower, truncated conical base; 56.	
-Pontevedra:							
2860 <i>D 1862</i>	--N. jetty, head.	42° 24.9' N 8° 41.5' W	Fl.R. period 5s fl. 0.5s, ec. 4.5s	23 7	5	White four-sided beacon, base.	2 Fl.R. 3s on training wall.
2864 <i>D 1864</i>	--S. Jetty, head.	42° 24.8' N 8° 41.2' W	Fl.G. period 5s fl. 0.5s, ec. 4.5s	16 5	3	Green post.	2 Fl.G. on training wall.
2866 <i>D 1865.6</i>	-Combarro, mole, head.	42° 25.8' N 8° 42.3' W	Fl.R. period 5s fl. 0.5s, ec. 4.5s	23 7	1	Red and white post; 20.	
2868 <i>D 1866</i>	-Marin, W. mole, head.	42° 23.9' N 8° 42.3' W	Fl.G. period 5s fl. 0.5s, ec. 4.5s	30 9	5	Green column, white base; 20.	
2880 <i>D 1870</i>	-Bueu, mole, head.	42° 19.7' N 8° 47.1' W	Fl.R. period 5s fl. 0.5s, ec. 4.5s	23 7	3	Red tower; 10.	
2888 <i>D 1872</i>	-Bajo Mourisca.	42° 20.9' N 8° 49.2' W	Fl.(2)G. period 7s fl. 0.5s, ec. 1.5s fl. 0.5s, ec. 4.5s	39 12	5	Green and white beacon; 43.	
2896 <i>D 1873</i>	Punta Couso.	42° 18.6' N 8° 51.3' W	Fl.(3)W.G. period 10.5s fl. 1s, ec. 1.5s fl. 1s, ec. 1.5s fl. 1s, ec. 4.5s	66 20	W. 10 G. 8	White and green truncated conical tower; 16.	G. 060°-096°, W.-190°, G.- 000°.
2900 <i>D 1873.4</i>	Aldan wharf.	42° 17.0' N 8° 49.4' W	Fl.(3)R. period 9s fl. 0.5s, ec. 1.5s fl. 0.5s, ec. 1.5s fl. 0.5s, ec. 4.5s	26 8	5	Red cylindrical tower, red base; 23.	
RIA DE VIGO:							
2904 <i>D 1874</i>	-Punta Robaleira, Cabo del Home, N. entrance to bay.	42° 15.0' N 8° 52.4' W	Fl.(2)W.R. period 7.5s fl. 0.5s, ec. 1.5s fl. 0.5s, ec. 5s	89 27	W. 11 R. 9	Red cylindrical tower; 19.	R. 115°30'-170°30', W. 300°30'-321°30', R.- 090°.
-RACON			C(- • - •)		22		(3 & 10cm).
2908 <i>D 1876</i>	-Cabo del Home Range, front, on Cabo del Home.	42° 15.2' N 8° 52.4' W	Fl.W. period 3s fl. 1s, ec. 2s	124 38	9	White cylindrical tower; 59.	Visible 090°-180°. AIS (MMSI No 992241104).
2912 <i>D 1876.1</i>	--Punta Subrido, rear, 815 meters 129° from front.	42° 14.9' N 8° 51.9' W	Oc.W. period 6s lt. 4.5s, ec. 1.5s	174 53	11	White cylindrical tower; 43.	Visible 090°-180°.
-Islas Cies:							
2916 <i>D 1882</i>	--Monte Agudo, on Isla Cies del Norte, E. side.	42° 14.6' N 8° 54.2' W	Fl.G. period 5s fl. 0.5s, ec. 4.5s	82 25	10	White cylindrical tower, white wall; 16.	Visible 146°30'-334°.
2920 <i>D 1884</i>	--Monte Faro.	42° 12.8' N 8° 54.9' W	Fl.(2)W. period 8s fl. 1s, ec. 1s fl. 1s, ec. 5s	614 187	22	Cylindrical tower, white cupola; 33.	Visible 016°30'-315°. AIS (MMSI No 992242128)

(1) No.	(2) Name and Location	(3) Position	(4) Characteristic	(5) Height	(6) Range	(7) Structure	(8) Remarks
SPAIN-WEST COAST							
2924 <i>D 1886</i>	--Punta Canabal, S. end of Isla Faro.	42° 12.7' N 8° 54.8' W	Fl.(3)W. period 20s fl. 0.5s, ec. 1.5s fl. 0.5s, ec. 1.5s fl. 0.5s, ec. 15.5s	213 65	10	White cylindrical tower; 33.	
2928 <i>D 1888</i>	--Cabo Vicos, Isla San Martin, SE. point, Ria de Vigo, S. entrance.	42° 11.5' N 8° 53.5' W	Fl.(3)R. period 9s	308 94	10	Red and white cylindrical tower; 23.	Visible 210°30'-108°.
2932 <i>D 1889</i>	--Isla Boeiro.	42° 10.8' N 8° 54.6' W	Fl.(2)R. period 8s fl. 0.5s, ec. 1.5s fl. 0.5s, ec. 5.5s	75 23	5	Red and white truncated conical tower; 20.	
2936 <i>D 1891</i>	-Punta Lameda, S. entrance point of bay, E. side.	42° 09.4' N 8° 51.0' W	Fl.(2)G. period 8s fl. 0.5s, ec. 1.5s fl. 0.5s, ec. 5.5s	95 29	5	White cylindrical tower; 13.	
2938 <i>D 1907</i>	-Las Serralleiras.	42° 08.8' N 8° 52.7' W	Fl.G. period 4s fl. 0.4s, ec. 3.6s	36 11	5	White and green truncated conical tower; 20.	
2940 <i>D 1890</i>	- Cabo Estay Range, front.	42° 11.1' N 8° 48.9' W	Iso.W. period 2s	59 18	18	Red four-sided tower, white bands; 26.	Visible 066°18'-072°18'. AIS (MMSI No 992241105). Nauphone: Mo.(V) ev. 60s (bl. 1.5s, si. 1.5s, bl. 1.5s, si. 1.5s, bl. 1.5s, si. 1.5s, bl. 9s, si. 42s).
	-RACON		B(-•••) period 72s		22		(3cm).
2944 <i>D 1890.1</i>	--Rear, 660 meters 069°20' from front.	42° 11.2' N 8° 48.4' W	Oc.W. period 4s lt. 3s, ec. 1s	164 50	18	White four-sided tower, red bands; 23.	Visible 066°18'-072°18'.
2948 <i>D 1893</i>	-Canido (Toralla) Range, front, breakwater, head.	42° 11.7' N 8° 48.1' W	Q.G.	39 12	5	White and green truncated conical tower; 23.	
2949 <i>D 1893.1</i>	--Rear, 356 meters 116°54' from front.	42° 11.6' N 8° 47.8' W	Oc.G. period 4s lt. 3s, ec. 1s	49 15	3	Metal tower, white square with black diamond daymark; 30.	
2956 <i>D 1894</i>	-Bajo Tofino No 3.	42° 13.7' N 8° 46.7' W	Fl.(4)G. period 11s fl. 0.5s, ec. 1.5s fl. 0.5s, ec. 1.5s fl. 0.5s, ec. 1.5s fl. 0.5s, ec. 4.5s	36 11	7	Green cylindrical beacon, white lower portion marked 3.	
2957 <i>D 1895.55</i>	-Al Cabre.	42° 13.5' N 8° 46.1' W	Q.G.	20 6	1	Metal post; 10.	
2960 <i>D 1892</i>	-Piedra Borneira, No 6.	42° 14.5' N 8° 47.5' W	Fl.(2)R. period 7s fl. 0.5s, ec. 1.5s fl. 0.5s, ec. 4.5s	43 13	7	Red and white beacon; 36.	Radar reflector.
2962 <i>D 1894.5</i>	-Dique Frigorificos del Morrazo, head.	42° 15.3' N 8° 47.1' W	Fl.(2)R. period 7s	23 7	3	Red cylindrical tower; 16.	Visible 080°-360°.
2964 <i>D 1895</i>	-Cangas, outer mole, head.	42° 15.6' N 8° 46.8' W	Fl.R. period 5s fl. 0.5s, ec. 4.5s	33 10	5	Red and white cylindrical tower; 20.	
2968 <i>D 1895.4</i>	--Inner mole, head.	42° 15.6' N 8° 46.9' W	Fl.(2+1)R. period 15s fl. 0.5s, ec. 1.5s fl. 0.5s, ec. 4.5s fl. 0.5s, ec. 7.5s	7 2	1	Red lantern.	
2970 <i>D 1895.5</i>	--Passenger wharf, head.	42° 15.7' N 8° 47.0' W	Fl.G. period 4s fl. 0.5s, ec. 3.5s		1	White and green post.	

(1) No.	(2) Name and Location	(3) Position	(4) Characteristic	(5) Height	(6) Range	(7) Structure	(8) Remarks
SPAIN-WEST COAST							
2971 <i>D 1895.94</i>	-Bouzas, marina, NE head.	42° 14.1' N 8° 44.7' W	Fl.(2+1)G. period 15s fl. 1s, ec. 2s fl. 1s, ec. 5s fl. 1s, ec. 5s	33 10	5	Green cylindrical tower, red band; 20.	Visible 110°-061°. Radar reflector.
2971.2 <i>D 1895.97</i>	--Floating breakwater, elbow.	42° 14.1' N 8° 44.5' W	Fl.(2)G. period 7s fl. 0.5s, ec. 1.5s fl. 0.5s, ec. 4.5s	10 3	1	Green post; 7.	Synchronized with 2971.3.
2971.3 <i>D 1895.98</i>	---Head.	42° 14.0' N 8° 44.4' W	Fl.(2)G. period 7s fl. 0.5s, ec. 1.5s fl. 0.5s, ec. 4.5s	10 3	1	Green post; 7.	Synchronized with 2971.2.
2972 <i>D 1896</i>	--Dique Muelle, head.	42° 14.0' N 8° 44.4' W	Fl.(2+1)G. period 15s fl. 1s, ec. 1s fl. 1s, ec. 3s fl. 1s, ec. 8s	33 10	5	Green tower, red band; 16.	Visible 110°-061°. Radar reflector.
2976 <i>D 1895.8</i>	-Ferry jetty, NE. corner.	42° 14.1' N 8° 45.1' W	Fl.G. period 5s fl. 0.5s, ec. 4.5s	33 10	5	Green tower; 13.	Visible 072°-319°.
2978 <i>D 1895.7</i>	--NW. corner.	42° 13.8' N 8° 45.8' W	Q.W.	26 8	7	N. CARDINAL BY, beacon, topmark; 16.	Radar reflector.
2980 <i>D 1895.9</i>	--E. corner.	42° 14.1' N 8° 45.0' W	Fl.G. period 5s fl. 0.5s, ec. 4.5s	33 10	5	Green cylindrical tower; 13.	Visible 156°30'-066°30'.
-Vigo:							
2988 <i>D 1898</i>	--Muelle del Berbes, NE. head.	42° 14.4' N 8° 43.9' W	Fl.(3)G. period 9s fl. 0.5s, ec. 1.5s fl. 0.5s, ec. 1.5s fl. 0.5s, ec. 4.5s	33 10	5	Green tower; 19.	
2992 <i>D 1900</i>	--Muelle Trasatlanticos, W. head.	42° 14.4' N 8° 43.9' W	Fl.(2)R. period 7s fl. 0.5s, ec. 1.5s fl. 0.5s, ec. 4.5s	33 10	5	Masonry truncated conical tower; 20.	Radar reflector.
2996 <i>D 1900.2</i>	---E. end, dolphin.	42° 14.6' N 8° 43.5' W	Fl.(4)G. period 11s fl. 0.5s, ec. 1.5s fl. 0.5s, ec. 1.5s fl. 0.5s, ec. 1.5s fl. 0.5s, ec. 4.5s	33 10	5	Green post; 16.	Q.R. 10m 5M and Q.G. 5M mark entrance to yacht harbor 220 meters SE. Radar reflector.
3000 <i>D 1901</i>	--Muelle de Transveral.	42° 14.6' N 8° 42.9' W	Fl.G. period 5s fl. 0.5s, ec. 4.5s	33 10	5	Green tower; 16.	Radar reflector.
3002 <i>D 1901.2</i>	--Muelle de Guixar, N. head.	42° 15.0' N 8° 42.6' W	Fl.(2+1)R. period 15s fl. 1s, ec. 1s fl. 1s, ec. 3s fl. 1s, ec. 8s	33 10	1	Red post, green band; 20.	Radar reflector.
3004 <i>D 1897</i>	--Darsena No 4, breakwater, head.	42° 14.1' N 8° 44.2' W	Fl.R. period 5s fl. 0.5s, ec. 4.5s	33 10	5	Metal cylindrical tower; 20.	Visible 300°-200°. Radar reflector.
3010 <i>D 1901.3</i>	--Lagoa Marina, breakwater, head.	42° 15.5' N 8° 42.5' W	Q.G.		5	Green cylindrical column; 10.	
3012 <i>D 1901.5</i>	-La Guia.	42° 15.6' N 8° 42.1' W	Oc.(2+1)W. period 20s lt. 5.3s, ec. 2.4s lt. 2.2s, ec. 2.4s lt. 5.3s, ec. 2.4s	121 37	15	White cylindrical tower; 69.	A F.R. light is shown on pier about 915 meters and a F.G. light on pier about 640 meters E. of Punta Areino.
3013 <i>D 1904.4</i>	--E. breakwater, head.	42° 15.6' N 8° 41.5' W	Fl.(2+1)R. period 10.6s fl. 0.5s, ec. 0.7s fl. 0.5s, ec. 2.1s fl. 0.5s, ec. 6.3s	20 6	1	Red post, green band; 16.	

(1) No.	(2) Name and Location	(3) Position	(4) Characteristic	(5) Height	(6) Range	(7) Structure	(8) Remarks
SPAIN-WEST COAST							
3014 <i>D 1904.6</i>	-Domayo, pier, head.	42° 17.0' N 8° 41.0' W	Fl.R. period 5s fl. 0.5s, ec. 4.5s	20 6	5	Red and white cylindrical tower.	Visible 074°-341°.
3016 <i>D 1895.6</i>	-El Pego bank.	42° 15.5' N 8° 44.9' W	Fl.(4)R. period 11s fl. 0.5s, ec. 1.5s fl. 0.5s, ec. 1.5s fl. 0.5s, ec. 1.5s fl. 0.5s, ec. 4.5s	30 9	5	Red cylindrical beacon, white octagonal base; 13.	Radar reflector.
3020 <i>D 1901.6</i>	-El Con, pier.	42° 16.3' N 8° 44.2' W	Fl.(4)R. period 11s fl. 0.5s, ec. 1.5s fl. 0.5s, ec. 1.5s fl. 0.5s, ec. 1.5s fl. 0.5s, ec. 4.5s	36 11	5	Red and white cylindrical tower; 20.	
3024 <i>D 1902</i>	-Moana, breakwater, head.	42° 16.5' N 8° 44.1' W	Fl.(3)R. period 9s fl. 0.5s, ec. 1.5s fl. 0.5s, ec. 1.5s fl. 0.5s, ec. 4.5s	30 9	5	Red and white post; 20.	
3029 <i>D 1902.6</i>	--Breakwater, head.	42° 16.9' N 8° 43.1' W	Fl.(2)R. period 7s fl. 0.5s, ec. 1.5s fl. 0.5s, ec. 4.5s	23 7	5	Red cylindrical tower; 13.	
3032 <i>D 1912</i>	-Punta Tenaza, Bayona, mole, head.	42° 07.5' N 8° 50.7' W	Q.G.	39 12	5	White and green tower; 29.	
3040 <i>D 1911</i>	-Cabezo de San Juan (Pego Shoal) Range, front.	42° 08.2' N 8° 50.1' W	Fl.W. period 6s fl. 0.5s, ec. 5.5s	30 9	10	White truncated conical beacon.	
3044 <i>D 1911.1</i>	--Panjon, rear, 084° from front.	42° 08.3' N 8° 48.8' W	Dir.W.R.G. period 4s	62 19	W. 18 R. 15 G. 14	Gray masonry truncated conical tower, gray building; 30.	Oc.G. 079°-083°, Oc.W.-085°, Oc.R.-088°.
3048 <i>D 1914</i>	-Panxon, mole, head.	42° 08.5' N 8° 49.5' W	Fl.(3)R. period 9s fl. 0.5s, ec. 1.5s fl. 0.5s, ec. 1.5s fl. 0.5s, ec. 4.5s	39 12	5	Red and white cylindrical tower; 23.	Visible 110°-060°.
3052 <i>D 1916</i>	Cabo Silleiro.	42° 06.3' N 8° 53.8' W	Fl.(2+1)W. period 15s fl. 0.4s, ec. 2.2s fl. 0.4s, ec. 5.8s fl. 0.4s, ec. 5.8s	279 85	24	White octagonal tower, red bands, dwelling; 98.	AIS (MMSI No 992242119)
LA GUARDIA:							
3066 <i>D 1920.5</i>	-Breakwater, head.	41° 54.1' N 8° 52.9' W	Fl.(2)R. period 7s fl. 0.5s, ec. 1.5s fl. 0.5s, ec. 4.5s	43 13	5	Red cylindrical tower; 10.	
3068 <i>D 1921</i>	-Mole, head.	41° 54.0' N 8° 52.8' W	Fl.(2)G. period 7s fl. 0.5s, ec. 1.5s fl. 0.5s, ec. 4.5s	43 13	5	Green and white tower; 10.	

Section 3

Portugal, Southwest Coast of Spain and Gibraltar

(1) No.	(2) Name and Location	(3) Position	(4) Characteristic	(5) Height	(6) Range	(7) Structure	(8) Remarks
PORTUGAL							
3076 <i>D 2002</i>	Insua.	41° 51.5' N 8° 52.4' W	Fl.W.R.G. period 4s fl. 1s, ec. 3s	56 17	W. 12 R. 9 G. 8	White column, square base; 23.	W. 357°-204°, G.-270°, R.-357°.
3080 <i>D 2003</i>	Moledo Range, front.	41° 51.0' N 8° 51.9' W	Oc.R. period 5s lt. 3s, ec. 2s	43 13	6	White post, red bands; 10.	
3084 <i>D 2003.1</i>	-Rear, 24 meters 099°18' from front.	41° 50.9' N 8° 51.9' W	Oc.R. period 5s lt. 3s, ec. 2s	56 17	6	White post, red bands; 26.	
3090 <i>D 2006</i>	Praia de Ancora.	41° 48.9' N 8° 52.0' W	Fl.(2)R. period 5s fl. 0.5s, ec. 1s fl. 0.5s, ec. 3s	43 13	9	White column, red bands; 26.	
3096 <i>D 2008</i>	Cabo Montedor.	41° 45.1' N 8° 52.4' W	Fl.(2)W. period 9.5s fl. 0.2s, ec. 1.7s fl. 0.2s, ec. 7.4s	328 100	22	Gray tower, red cupola, gray building; 92.	
VIANA DO CASTELO:							
3099 <i>D 2012.8</i>	-Outer breakwater, head.	41° 40.4' N 8° 50.7' W	Fl.R. period 3s fl. 1s, ec. 2s	62 19	9	White column, red bands.	
3100 <i>D 2012</i>	-Rio Lima, Barra Sul, entrance Range, front.	41° 41.3' N 8° 50.3' W	Iso.R. period 4s	56 17	5	Red tower, white stripes, white cupola; 20.	Visible 241°-151°.
3104 <i>D 2012.1</i>	--Senhora da Agonia, rear, 505 meters 012°30' from front.	41° 41.6' N 8° 50.3' W	Oc.R. period 6s lt. 4s, ec. 2s	108 33	5	Red tower, white stripes, white cupola; 30.	Visible 005°-020°.
3128 <i>D 2016</i>	Esposende.	41° 32.6' N 8° 47.4' W	Fl.W. period 5s fl. 0.1s, ec. 4.9s	65 20	20	Red tower, yellow building; 49.	
3132 <i>D 2016.2</i>	Apulia Range, front.	41° 29.1' N 8° 46.8' W	Fl.R. period 2s fl. 0.3s, ec. 1.7s	46 14	6	White post, red bands; 23.	Visible 340°24'-160°24'. Siren: 1 bl. ev. 75s (bl. 15s, si. 60s).
3136 <i>D 2016.21</i>	-Rear, 55 meters 070°18' from front.	41° 29.1' N 8° 46.8' W	L.Fl.R. period 6s fl. 2s, ec. 4s	69 21	6	Lantern, red daymark, yellow stripes; 46.	Visible 340°24'-160°24'.
POVOA DE VARZIM:							
3160 <i>D 2020.4</i>	-Molhe Norte, head.	41° 22.2' N 8° 46.3' W	Fl.R. period 3s fl. 0.5s, ec. 2.5s	49 15	12	White tower, red bands; 16.	Siren: 1 bl. ev. 40s (bl. 15s, si. 25s).
3164 <i>D 2020.6</i>	-Molhe Sul, head.	41° 22.3' N 8° 46.1' W	L.Fl.G. period 6s fl. 2s, ec. 4s	46 14	4	White post, green bands; 13.	
VILA DO CONDE:							
3188 <i>D 2024</i>	-Bar Range, front, N. side of entrance to Rio Ave.	41° 20.6' N 8° 44.9' W	Oc.R. period 3s lt. 2s, ec. 1s	23 7	6	White column, red bands; 13.	Second entrance range.
3192 <i>D 2024.1</i>	--Rear, about 35 meters 356° 42' from front.	41° 20.6' N 8° 44.9' W	Oc.R. period 3s lt. 2s, ec. 1s	26 8	6	White column, red bands; 16.	

(1) No.	(2) Name and Location	(3) Position	(4) Characteristic	(5) Height	(6) Range	(7) Structure	(8) Remarks
PORTUGAL							
3196 <i>D 2023</i>	-Azurara, first Range, front.	41° 20.2' N 8° 44.4' W	Iso.G. period 4s	33 10	6	White post, red bands; 23.	
3200 <i>D 2023.1</i>	--Rear, 260 meters 080°06' from front.	41° 20.2' N 8° 44.4' W	Iso.G. period 4s	89 27	6	White building, red bands, triangular top; 20.	
3204 <i>D 2023.7</i>	-N. mole, head.	41° 20.2' N 8° 45.0' W	Fl.R. period 4s fl. 1s, ec. 3s	30 9	9	White column, red bands; 26.	Siren: 1 bl. ev. 30s (bl. 10s, si. 20s).
3208 <i>D 2027</i>	Vila Cha Range, front.	41° 17.6' N 8° 44.1' W	Fl.R. period 3s fl. 1s, ec. 2s	33 10	6	White column, red bands; 20.	
3212 <i>D 2027.1</i>	--Rear, 144 meters 046°06' from front.	41° 17.5' N 8° 43.9' W	Fl.R. period 3s fl. 1s, ec. 2s	49 15	6	White column, red bands; 20.	
3216 <i>D 2028.4</i>	Angeiras, first entrance Range, front.	41° 15.9' N 8° 43.6' W	Oc.R. period 6s lt. 4s, ec. 2s	39 12	6	White post, red bands; 16.	Leads to shelter at sea south of Leixoes.
3220 <i>D 2028.5</i>	--Rear, 24 meters 042° from front.	41° 15.8' N 8° 43.6' W	Oc.R. period 6s lt. 4s, ec. 2s	49 15	6	White post, red bands; 16.	Siren: 1 bl. ev. 60s (bl. 30s, si. 30s).
3224 <i>D 2029</i>	Angeiras Range, front.	41° 15.8' N 8° 43.6' W	Oc.G. period 5s lt. 3s, ec. 2s	36 11	5	White post, green bands; 16.	
3228 <i>D 2029.1</i>	--Rear, 232 meters 062° from front.	41° 15.8' N 8° 43.4' W	Oc.G. period 5s lt. 4s, ec. 1s	62 19	5	White post, green bands; 16.	
3236 <i>D 2032</i>	Leca.	41° 12.1' N 8° 42.7' W	Fl.(3)W. period 14s fl. 0.2s, ec. 2.1s fl. 0.2s, ec. 2.1s fl. 0.2s, ec. 9.2s	190 58	28	White tower, black bands, red cupola; 151.	F.R. lights are shown from radio masts at Boa Nova.
3240 <i>D 2034</i>	-Quebra-mar, oil terminal, head.	41° 10.4' N 8° 42.5' W	Fl.W.R. period 5s fl. 0.5s, ec. 4.5s	79 24	W. 12 R. 9	White tower, red lantern; 33.	R. 001°-180°, W.-001°. Horn: 1 bl. ev. 20s (bl. 5s, si. 15s).
3244 <i>D 2036</i>	-S. breakwater, head.	41° 10.7' N 8° 42.3' W	Fl.G. period 4s fl. 1s, ec. 3s	56 17	7	White tower, green lantern; 33.	Visible 328°-285°. Horn: 1 bl. ev. 30s (bl. 10s, si. 20s).
3248 <i>D 2038</i>	-N. breakwater spur, head.	41° 10.7' N 8° 42.5' W	Fl.R. period 4s fl. 1s, ec. 3s	29 9	6	Red structure, red lantern; 13.	
3249 <i>D 2037</i>	-Cais Oeste.	41° 11.1' N 8° 42.3' W	L.Fl.(2)R. period 12s fl. 2s, ec. 3s fl. 2s, ec. 5s	20 6	2	White post, red bands; 10.	
RIO DOURO:							
3253 <i>D 2045</i>	-S. mole, pier, head.	41° 08.7' N 8° 40.5' W	Fl.G. period 5s fl. 0.5s, ec. 4.5s	59 18	6	White tower, green bands.	
3254 <i>D 2045.5</i>	-N. mole, pier, head.	41° 08.7' N 8° 40.8' W	Fl.R. period 5s fl. 0.5s, ec. 4.5s	72 22	9	White tower, red bands; 20.	
3255 <i>D 2047</i>	-Barra Foz Range, front.	41° 08.9' N 8° 40.3' W	Oc.Y. period 5s lt. 3s, ec. 2s	56 17	6	Red column, white bands; 20.	Daytime range 2M.
3255.5 <i>D 2047.1</i>	--Rear, about 275 meters 059°18' from front.	41° 08.9' N 8° 40.1' W	Oc.Y. period 5s lt. 3s, ec. 2s	125 38	6	Lantern.	Daytime range 2M
3264 <i>D 2052</i>	Praia da Aguda Range, front.	41° 02.8' N 8° 39.2' W	L.Fl.R. period 6s fl. 2s, ec. 4s	46 14	6	White post, red bands; 26.	Visible 002°06'-137°06'. Siren: 1 bl. ev. 30s (bl. 10s, si. 20s).

(1) No.	(2) Name and Location	(3) Position	(4) Characteristic	(5) Height	(6) Range	(7) Structure	(8) Remarks
PORTUGAL							
3268 <i>D 2052.1</i>	-Rear, about 49 meters from front.	069°36' N 8° 39.1' W	L.F.I.R. period 6s fl. 2s, ec. 4s	66 20	6	White post, red bands; 39.	Visible 002°06'-137°06'.
3269 <i>D 2052.5</i>	-E.	40° 58.4' N 8° 38.9' W	Fl.Y. period 5s fl. 1s, ec. 4s	33 10	9	Tower, black structure, yellow bands; 13.	Marks outfall.
3270 <i>D 2059.59</i>	-J, on beach.	40° 40.4' N 8° 44.5' W	Fl.Y. period 5s fl. 1s, ec. 4s	33 10	9	Tower, black structure, yellow bands; 13.	
3271 <i>D 2057</i>	-N. mole, head.	40° 38.5' N 8° 45.9' W	Fl.R. period 3s fl. 0.5s, ec. 2.5s	56 17	8	White tower, red bands; 33.	
3272 <i>D 2056</i>	Aveiro.	40° 38.6' N 8° 44.9' W	Fl.(4)W. period 13s fl. 0.3s, ec. 2s fl. 0.3s, ec. 2s fl. 0.3s, ec. 2s fl. 0.3s, ec. 5.8s	217 66	23	White tower, red bands, red cupola, building; 203.	Aeromarine light. Daytime range 21M.
3284 <i>D 2060</i>	Cabo Mondego.	40° 11.5' N 8° 54.3' W	Fl.W. period 5s fl. 0.2s, ec. 4.8s	318 97	28	White tower, red cupola, white building; 49.	
FIGUEIRA DA FOZ:							
3296 <i>D 2066</i>	-N. mole, head.	40° 08.6' N 8° 52.7' W	Fl.R. period 6s fl. 1.5s, ec. 4.5s	46 14	9	White tower, red bands; 30.	Horn: 1 bl. ev. 35s (bl. 10s, si. 25s).
3300 <i>D 2068</i>	-S. mole, head.	40° 08.6' N 8° 52.4' W	Fl.G. period 6s fl. 0.6s, ec. 5.4s	46 14	7	White column, green bands; 23.	
3304 <i>D 2069</i>	-Bar Range, front.	40° 08.8' N 8° 51.9' W	Iso.R. period 5s	23 7	4	White column, red bands; 13.	
3308 <i>D 2069.1</i>	--Rear, 239 meters from front.	40° 08.8' N 8° 51.0' W	Oc.R. period 6s fl. 4s, ec. 2s	36 11	4	White column, red bands; 23.	
3312 <i>D 2072</i>	Penedo da Saudade.	39° 45.8' N 9° 01.9' W	Fl.(2)W. period 15s fl. 0.2s, ec. 3.5s fl. 0.2s, ec. 11.1s	171 52	30	Brown tower, red cupola, red building; 105.	Aeromarine light.
3316 <i>D 2074</i>	Nazare, fort (Morro de Nazare), SW. corner.	39° 36.3' N 9° 05.1' W	Oc.W. period 3s fl. 2s, ec. 1s	151 46	14	Red cupola, wall of fort; 13.	Visible 282°-192°.
SAO MARTINHO DO PORTO:							
3320 <i>D 2076</i>	-Ponta de Santo Antonio.	39° 30.6' N 9° 08.6' W	L.F.I.R. period 6s fl. 2s, ec. 4s	108 33	9	White column, red bands, white structure.	Siren: 1 bl. ev. 60s (bl. 4s, si. 56s).
3324 <i>D 2078</i>	-Range, front.	39° 30.1' N 9° 08.3' W	Iso.R. period 1.5s	33 10	9	White column, red bands.	
3328 <i>D 2078.1</i>	--Rear, 129 meters from front.	39° 30.1' N 9° 08.2' W	Oc.R. period 6s fl. 5s, ec. 1s	39 12	10	White and red checkered column, white tower.	
3332 <i>D 2084</i>	Farihaos.	39° 28.7' N 9° 32.7' W	Fl.(2)W. period 5s fl. 0.5s, ec. 1s fl. 0.5s, ec. 3s	328 100	13	White tower, red bands; 20.	
3336 <i>D 2086</i>	Berlenga.	39° 24.9' N 9° 30.6' W	Fl.W. period 10s fl. 1s, ec. 9s	397 121	16	White tower, red cupola, white building; 95.	Horn: 1 bl. ev. 28s (bl. 6s, si. 22s).
3340 <i>D 2088</i>	Cabo Carvoeiro.	39° 21.6' N 9° 24.5' W	L.F.I.R. period 6s fl. 2s, ec. 4s	187 57	15	White tower, red cupola, white building; 89.	Horn: 1 bl. ev. 35s (bl. 10s, si. 25s).

(1) No.	(2) Name and Location	(3) Position	(4) Characteristic	(5) Height	(6) Range	(7) Structure	(8) Remarks
PORTUGAL							
PENICHE:							
3352 <i>D 2096</i>	-E. mole, head.	39° 21.0' N 9° 22.4' W	Fl.G. period 3s fl. 1s, ec. 2s	46 14	9	White tower, green bands; 26.	
3356 <i>D 2094</i>	-W. mole, head.	39° 20.9' N 9° 22.5' W	Fl.R. period 3s fl. 1s, ec. 2s	46 14	9	White tower; red bands; 26.	Siren: 1 bl. ev. 120s (bl. 25s, si. 95s).
3360 <i>D 2098</i>	Porto das Barcas.	39° 13.8' N 9° 20.5' W	L.Fl.R. period 6s fl. 2s, ec. 4s	98 30	6	White post, red bands; 33.	
3364 <i>D 2100</i>	Porto Dinheiro.	39° 12.8' N 9° 20.6' W	Oc.W. period 3s lt. 2s, ec. 1s	66 20	9	Red lantern; 16.	
3368 <i>D 2102</i>	Assenta, S. of Ponta da Lamparoeira.	39° 03.5' N 9° 24.9' W	L.Fl.W. period 5s fl. 2s, ec. 3s	262 80	13	White structure, red lantern; 13.	
3372 <i>D 2106</i>	Ericeira.	38° 57.8' N 9° 25.0' W	Oc.R. period 3s lt. 2s, ec. 1s	115 35	6	White concrete sentry box, black square daymark; 26.	Siren: 1 bl. ev. 70s (bl. 16s, si. 54s).
3376 <i>D 2108</i>	Cabo da Roca.	38° 46.9' N 9° 29.8' W	Fl.(4)W. period 17s fl. 0.3s, ec. 2.5s fl. 0.3s, ec. 2.5s fl. 0.3s, ec. 2.5s fl. 0.3s, ec. 8.3s	541 165	26	White tower, red cupola, buildings; 72.	
3380 <i>D 2110</i>	Cabo Raso.	38° 42.6' N 9° 29.1' W	Fl.(3)W. period 9s fl. 0.8s, ec. 1.2s fl. 0.8s, ec. 1.2s fl. 0.8s, ec. 4.2s	75 23	15	Red tower, white building; 43.	Visible 324°-189°.
LISBOA:							
3388 <i>D 2118</i>	-Forte Santa Marta, Barra do Norte Range, front.	38° 41.4' N 9° 25.3' W	Oc.W.R. period 6s lt. 4.5s, ec. 1.5s	82 25	W. 18 R. 14	White tower, blue bands, red cupola; 66.	R. 233°-334°, W.-098°.
3389 <i>D 2114</i>	-Guia, rear, 2287 meters 284°42' from front.	38° 41.7' N 9° 26.8' W	Iso.W.R. period 2s	190 58	W. 19 R. 16	White tower, red cupola, yellow building; 92.	W. 326°-092°, R. 278°-292°.
3390 <i>D 2119</i>	-S. mole, head.	38° 41.6' N 9° 24.8' W	Fl.(3)R. period 4s fl. 0.5s, ec. 0.5s fl. 0.5s, ec. 0.5s fl. 0.5s, ec. 1.5s	23 7	6	White column, red bands.	
3390.5 <i>D 2119.1</i>	-N. mole, head.	38° 41.6' N 9° 24.9' W	Fl.(2)G. period 5s fl. 0.5s, ec. 0.5s fl. 0.5s, ec. 3.5s	16 5	3	White post, green bands; 16.	Visible 315°-225°.
3398 <i>D 2123</i>	-Carcavelos.	38° 40.9' N 9° 20.8' W	Iso.W.R. period 3s	59 18	9	Yellow tower; 39.	R. 048°-058°, W.-068°. NW limit of the submarine cable zone.
3400 <i>D 2124</i>	-Sao Julia da Barra, entrance, N. side.	38° 40.5' N 9° 19.5' W	Oc.R. period 5s lt. 3s, ec. 2s	135 41	14	Stone tower, red cupola; 79.	
3401 <i>D 2126.25</i>	-Oeiras Marina, N. pier.	38° 40.6' N 9° 19.0' W	Fl.G. period 3s fl. 1s, ec. 2s	33 10	5	White tower, green bands; 13.	
3402 <i>D 2126.2</i>	--S. pier.	38° 40.6' N 9° 19.0' W	Fl.R. period 3s fl. 1s, ec. 2s	33 10	5	White tower, red bands; 16.	
3404 <i>D 2126</i>	-Fort Bugio.	38° 39.6' N 9° 17.9' W	Fl.G. period 5s fl. 1s, ec. 4s	92 28	12	White column, red cupola, white building; 46.	Horn: Mo.(B) ev. 30s (bl. 6s, si. 2s, bl. 2s, si. 2s, bl. 2s, si. 2s, bl. 2s, si. 12s).

(1) No.	(2) Name and Location	(3) Position	(4) Characteristic	(5) Height	(6) Range	(7) Structure	(8) Remarks
PORTUGAL							
3406 <i>D 2126.5</i>	-Doca de Paco de Arcos, W. pier, head.	38° 41.4' N 9° 17.6' W	Fl.R. period 5s fl. 0.5s, ec. 4.5s	33 10	4	White stone tower, lantern; 16.	
3406.2 <i>D 2126.55</i>	--E. pier, head.	38° 41.5' N 9° 17.6' W	Fl.G. period 5s fl. 0.5s, ec. 4.5s	33 10	4	White stone tower, lantern; 16.	
3408 <i>D 2127</i>	-Barra do Sul Range, front.	38° 41.9' N 9° 16.0' W	Oc.R. period 6s lt. 4s, ec. 2s	102 31	21	White tower, red bands, red cupola; 69.	Visible 039°30'-054°30'. Daytime range 5M.
3410 <i>D 2127.1</i>	--Mama , rear, 762 meters 047°06' from front.	38° 42.2' N 9° 15.6' W	Oc.R. period 6s lt. 4s, ec. 2s	259 79	21	White tower, red bands, red cupola, white building; 49.	Visible 039°30'-054°30'. Daytime range 5M.
RACON		Q(- - • -)					
3413 <i>D 2127.3</i>	-VTS Alges Pier, head.	38° 41.6' N 9° 14.0' W	Fl.(2)R. period 5s fl. 1s, ec. 1s fl. 1s, ec. 2s	23 7	7	White post, red bands; 10.	
3413.3 <i>D 2127.31</i>	-MR Pier, head.	38° 41.7' N 9° 14.0' W	Fl.G. period 3s fl. 0.3s, ec. 2.7s	23 7	4	White column, green bands; 10.	
3414 <i>D 2127.15</i>	-Mama Sul .	38° 43.6' N 9° 13.6' W	Oc.R. period 6s lt. 4s, ec. 2s	682 208	21	White tower, red bands, white structure. 39.	Visible 045°30'-048°30'. In line 047°06' and synchronized with 3408 and 3410.
3416 <i>D 2127.4</i>	-Doca de Pedroucos, W. mole, head.	38° 41.6' N 9° 13.5' W	Fl.R. period 2s fl. 0.5s, ec. 1.5s	33 10	5	White column, red bands; 16.	
3420 <i>D 2127.6</i>	--E. mole, head.	38° 41.6' N 9° 13.5' W	Fl.G. period 2s fl. 0.5s, ec. 1.5s	33 10	5	White column, green bands; 16.	
3424 <i>D 2129</i>	-Doca do Bom Sucesso, entrance, W. side.	38° 41.5' N 9° 12.7' W	F.R.	36 11		White metal structure, red lantern.	5 groups of towers, each showing a F.R. light, are located at Alges de Cima.
3428 <i>D 2129.2</i>	--E. side.	38° 41.5' N 9° 12.7' W	F.G.	36 11		White metal structure, green lantern.	
3432 <i>D 2128</i>	-Portinho da Costa, NATO fuel pier, E. head.	38° 40.6' N 9° 13.4' W	Fl.(3)G. period 15s fl. 0.5s, ec. 1.5s fl. 0.5s, ec. 1.5s fl. 0.5s, ec. 10.5s	13 4	2	Metal post.	
3436 <i>D 2128.5</i>	---W. head.	38° 40.5' N 9° 13.3' W	Fl.(2)G. period 10s fl. 0.5s, ec. 1.5s fl. 0.5s, ec. 7.5s	13 4	2	Metal post.	
3438 <i>D 2127.2</i>	-EPAC pier, W. side.	38° 40.6' N 9° 14.3' W	Q.W.	26 8	4	Post; 7.	
3438.5 <i>D 2127.25</i>	--E. side.	38° 40.6' N 9° 14.0' W	Q.W.	26 8	4	Post; 7.	
3439 <i>D 2127.18</i>	-NATO fuel pier, dolphin, W. side.	38° 40.3' N 9° 15.2' W	Fl.G. period 4s fl. 1s, ec. 3s	33 10	3	Green post; 13.	
3439.2 <i>D 2127.181</i>	--T-head, W. side.	38° 40.3' N 9° 15.1' W	Fl.(3)G. period 20s fl. 0.5s, ec. 3s fl. 0.5s, ec. 3s fl. 0.5s, ec. 12.5s	26 8	3	Green post; 13.	
3439.4 <i>D 2127.182</i>	---E. side.	38° 40.4' N 9° 15.0' W	Fl.(4)G. period 20s fl. 0.5s, ec. 1.5s fl. 0.5s, ec. 1.5s fl. 0.5s, ec. 1.5s fl. 0.5s, ec. 13.5s	26 8	3	Green post; 13.	

(1) No.	(2) Name and Location	(3) Position	(4) Characteristic	(5) Height	(6) Range	(7) Structure	(8) Remarks
PORTUGAL							
3439.6 <i>D 2127.183</i>	--Dolphin, E. side.	38° 40.4' N 9° 14.9' W	Fl.G. period 5s fl. 1.5s, ec. 3.5s	33 10	3	Green post; 13.	
3440 <i>D 2130</i>	-Doca de Belem, entrance, W. side.	38° 41.6' N 9° 12.3' W	F.R.	36 11		White metal structure, red lantern.	
3444 <i>D 2130.2</i>	--E. side.	38° 41.6' N 9° 12.2' W	F.G.	36 11		White metal structure, green lantern.	
3448 <i>D 2130.4</i>	-Bridge, N. tower.	38° 41.6' N 9° 10.7' W	2 Fl.(3)G. period 9s fl. 0.5s, ec. 1s fl. 0.5s, ec. 1s fl. 0.5s, ec. 5.5s	26 8	6	On bridge tower; 7.	Structure on each side of bridge. Visible 180°-000°. Fl.R. 10s marks top of tower. Horn: 2 bl. ev. 25s (bl. 2.5s, si. 5s, bl. 2.5s, si. 15s).
			2 Fl.(3)R. period 9s fl. 0.5s, ec. 1s fl. 0.5s, ec. 1s fl. 0.5s, ec. 5.5s	26 8	6		
3452 <i>D 2130.6</i>	--S. tower.	38° 41.1' N 9° 10.6' W	2 Fl.(3)G. period 9s fl. 0.5s, ec. 1s fl. 0.5s, ec. 1s fl. 0.5s, ec. 5.5s	26 8	6	On bridge tower; 7.	Structure on each side of bridge. Visible 180°-000°. Iso.R. 2s marks top of tower. Horn: 1 bl. ev. 25s (bl. 5s, si. 20s).
			2 Fl.(3)R. period 9s fl. 0.5s, ec. 1s fl. 0.5s, ec. 1s fl. 0.5s, ec. 5.5s	26 8	6		
3453 <i>D 2132</i>	-Doca da Marinha Entrance, W. side.	38° 42.5' N 9° 07.9' W	F.R.	36 11	2	White metal structure, red lantern.	
3453.5 <i>D 2132.2</i>	--E. side.	38° 42.5' N 9° 07.8' W	F.G.	36 11	2	White metal structure, green lantern.	
3462 <i>D 2133.4</i>	-Lisnave.	38° 41.3' N 9° 08.6' W	Fl.G. period 2s fl. 0.5s, ec. 1.5s	13 4	3	White post, green bands.	Rio Tejo marked by buoys and beacons.
3463 <i>D 2134.46</i>	Olivais, pier, elbow.	38° 45.6' N 9° 05.4' W	Fl.(2)R. period 6s fl. 0.5s, ec. 1s fl. 0.5s, ec. 4s	20 6	3	White post, red bands; 10.	Fl.R. and Fl.G. lights mark entrance 420 meters S.
	-Canal do Alfeite:						
3464 <i>D 2134.2</i>	--Entrance Range, front.	38° 40.0' N 9° 08.9' W	Oc.G. period 3s lt. 2s, ec. 1s	89 27	7	Structure, white and red diagonal stripes, green lantern; 16.	Daytime range 3M.
3468 <i>D 2134.21</i>	---Rear, 200 meters 223°24' from front.	38° 39.9' N 9° 09.0' W	Oc.G. period 6s lt. 4s, ec. 2s	135 41	7	White column, red bands; 16.	Daytime range 3M.
3472	--Buoy 2B.	38° 40.8' N 9° 08.2' W	Q.R.		3	PORT (A) R, can, topmark; 10.	
	--RACON		B(-•••)				
3480 <i>D 2134.3</i>	-Arsenal do Alfeite, E. mole.	38° 40.3' N 9° 08.5' W	L.Fl.R. period 5s fl. 2s, ec. 3s	26 8	8	White column, red bands; 16.	
3481 <i>D 2134.35</i>	--W. mole.	38° 40.4' N 9° 08.8' W	L.Fl.G. period 5s fl. 2s, ec. 3s	23 7	7	White tower, green bands; 10.	
3488 <i>D 2135.8</i>	-Rio Coina, bridge, S. tower.	38° 38.9' N 9° 04.7' W	Fl.G. period 5s fl. 0.5s, ec. 4.5s	20 6	3	Green post; 10.	

(1) No.	(2) Name and Location	(3) Position	(4) Characteristic	(5) Height	(6) Range	(7) Structure	(8) Remarks
PORTUGAL							
-Canal do Seixal:							
3490	--Buoy 13B-1S.	38° 39.3' N 9° 05.8' W	Fl.G. period 3s			STARBOARD (A) G, conical, topmark.	
			Q(- - • -)				
3492 D 2136	--Pilar.	38° 38.9' N 9° 06.0' W	Fl.R. period 3s fl. 0.5s, ec. 2.5s	20 6	6	Red and white column; 7.	
3496 D 2136.1	--Seca.	38° 38.9' N 9° 06.0' W	Fl.G. period 3s fl. 0.5s, ec. 2.5s	26 8	5	Green post; 16.	
-Canal do Montijo:							
3504 D 2136.25	--Central Electric, jetty, head.	38° 41.0' N 9° 03.5' W	L.Fl.G. period 10.5s fl. 4s, ec. 6.5s			3 Tower, green lantern.	
3505 D 2136.5	--Outfall, BA6.	38° 42.3' N 9° 03.1' W	Fl.Y. period 6s fl. 1s, ec. 5s	13 4	3	SPECIAL Y, beacon, "X" topmark.	
SESIMBRA:							
3507 D 2138.5	-ETAR Meco.	38° 29.6' N 9° 10.8' W	Fl.Y. period 5s fl. 1s, ec. 4s			3 SPECIAL Y, post, topmark; 13.	Marks pipeline.
3508 D 2139	-Cabo Espichel.	38° 24.9' N 9° 13.0' W	Fl.W. period 4s fl. 0.3s, ec. 3.7s	551 168	26	White tower, red cupola, white building; 102.	Aeromarine light.
3512 D 2140	-Forte do Cavalo, bay, W. side.	38° 26.1' N 9° 07.0' W	Oc.W. period 5s fl. 3s, ec. 2s	115 35	14	Red tower, cupola; 23.	
3516 D 2144	-New mole, head.	38° 26.4' N 9° 06.4' W	Fl.R. period 3s fl. 1s, ec. 2s			8 White tower, red bands; 23.	
3518 D 2144.2	-E2N.	38° 26.6' N 9° 06.3' W	Oc.Y. period 6s fl. 5s, ec. 1s			3 SPECIAL Y, beacon, "X" topmark; 10.	
3520 D 2142	-Entrance Range, front.	38° 26.4' N 9° 05.9' W	L.Fl.R. period 5s fl. 2s, ec. 3s	33 10	7	Red lantern; 33.	
3524 D 2142.1	--Rear, 34 meters 003°30' from front.	38° 26.5' N 9° 06.0' W	L.Fl.R. period 5s fl. 2s, ec. 3s	72 22	6	Red lantern; 56.	
3526 D 2145	-Cables Range, W., front.	38° 26.4' N 9° 05.5' W	Fl.R. period 2.5s fl. 0.3s, ec. 2.2s	26 8	2	White triangular daymark point up.	Marks W. limit of submarine cable area.
3526.1 D 2145.1	--Center, in line 030°.	38° 26.5' N 9° 05.4' W	Fl.R. period 3s fl. 0.3s, ec. 2.7s	489 149	2	White triangular daymark point up.	
3526.2 D 2145.2	--Rear, 030° from front.	38° 26.6' N 9° 05.4' W	Fl.R. period 3.5s fl. 0.4s, ec. 3.1s	640 195	2	White triangular daymark point up.	
3526.3 D 2145.3	-Cables Central Range, front.	38° 26.3' N 9° 05.1' W	Fl.W. period 2.5s fl. 0.3s, ec. 2.2s	443 135	6	Orange triangular daymark point up.	Marks NW. limit of submarine cable area.
3526.4 D 2145.31	--Rear, 237° from front.	38° 26.5' N 9° 04.7' W	Fl.W. period 3.5s fl. 0.4s, ec. 3.1s	886 270	6	Orange triangular daymark point up.	
3527 D 2146	-Serra de Achada Range, cables, front.	38° 26.1' N 9° 04.0' W	Fl.W. period 2.5s fl. 0.3s, ec. 2.2s	482 147	2	White triangular daymark point up.	Marks E. limit of submarine cable area.

(1) No.	(2) Name and Location	(3) Position	(4) Characteristic	(5) Height	(6) Range	(7) Structure	(8) Remarks
PORTUGAL							
3527.1 <i>D 2146.1</i>	--Center, in line 000°.	38° 26.2' N 9° 04.0' W	Fl.W. period 3s fl. 0.3s, ec. 2.7s	853 260	2	White triangular daymark point up.	
3527.2 <i>D 2146.2</i>	--Rear, 000° from front.	38° 26.2' N 9° 04.0' W	Fl.W. period 3.5s fl. 0.4s, ec. 3.1s	1027 313	2	White triangular daymark point up.	
SETUBAL:							
3532 <i>D 2150.22</i>	-Beacon No 2.	38° 27.2' N 8° 58.5' W	Fl.(2)R. period 10s fl. 1s, ec. 1s fl. 1s, ec. 7s	46 14	9	White column, red bands, red rectangular daymark.	
	-RACON		B(-•••) period 60s		15		
3540 <i>D 2150.26</i>	-Beacon No 4.	38° 27.9' N 8° 57.7' W	Fl.R. period 4s fl. 0.5s, ec. 3.5s	46 14	4	Red and white checkered column, red rectangular daymark.	Radar reflector.
3544 <i>D 2150.28</i>	-Beacon No 5.	38° 29.2' N 8° 55.4' W	Fl.G. period 4s fl. 0.5s, ec. 3.5s	46 14	4	Black column, green rectangular daymark.	Radar reflector.
3548 <i>D 2152</i>	- Canal da Sapie Range , front, Algarve Exportador.	38° 31.2' N 8° 53.7' W	Oc.R. period 4s lt. 3s, ec. 1s	49 15	15	Red lantern.	
3552 <i>D 2152.1</i>	-- Anunciada , rear, 538 meters 296°30' from front.	38° 31.3' N 8° 54.0' W	Iso.R. period 4s	79 24	15	Red lantern.	
3556 <i>D 2150</i>	-Fote d'Outao, Rio Sado, W. side entrance.	38° 29.2' N 8° 56.0' W	Oc.R. period 6s lt. 4s, ec. 2s	112 34	12	Structure, red cupola; 36.	
3560 <i>D 2150.4</i>	-Albarquel.	38° 30.7' N 8° 54.8' W	Iso.R. period 2s	59 18	6	Red lantern.	
3564 <i>D 2151</i>	- Doca Pesca Range , E. pier, front.	38° 31.1' N 8° 54.0' W	Iso.Y. period 6s	46 14	22	White tower, red bands; 36.	
3565 <i>D 2152.3</i>	-Naval Club, W. pier.	38° 31.2' N 8° 53.6' W	Fl.(2)R. period 4s fl. 0.5s, ec. 1s fl. 0.5s, ec. 2s	30 9	3	Post; 10.	
3565.1 <i>D 2152.5</i>	--E. pier.	38° 31.2' N 8° 53.6' W	Fl.(2)G. period 4s fl. 0.5s, ec. 1s fl. 0.5s, ec. 2s	30 9	3	Post; 10.	
3565.2 <i>D 2152.7</i>	-Fontainhas Marina, W. pier.	38° 31.2' N 8° 53.2' W	Fl.(3)R. period 6s fl. 0.5s, ec. 1s fl. 0.5s, ec. 1s fl. 0.5s, ec. 2.5s	30 9	3	Post; 10.	
3565.3 <i>D 2152.9</i>	--E. pier.	38° 31.2' N 8° 53.1' W	Fl.(3)G. period 6s fl. 0.5s, ec. 1s fl. 0.5s, ec. 1s fl. 0.5s, ec. 2.5s	30 9	3	Post; 10.	
3566 <i>D 2150.34</i>	-Quebra Marina, breakwater, head.	38° 29.7' N 8° 54.2' W	Q.(2)R. period 6s fl. 0.3s, ec. 0.7s fl. 0.3s, ec. 4.7s	13 4	3	Post; 10.	
3566.1 <i>D 2150.37</i>	-Molhe Oeste.	38° 29.6' N 8° 54.2' W	Q.(2)G. period 6s fl. 0.3s, ec. 0.7s fl. 0.3s, ec. 4.7s	26 8	3	Post; 13.	
3566.2 <i>D 2156.5</i>	-Troia N.	38° 28.6' N 8° 52.3' W	Fl.G. period 5s fl. 0.5s, ec. 4.5s	23 7	5	Post; 13.	

(1) No.	(2) Name and Location	(3) Position	(4) Characteristic	(5) Height	(6) Range	(7) Structure	(8) Remarks
PORTUGAL							
3566.3 <i>D 2156.6</i>	-Troia S.	38° 28.4' N 8° 52.2' W	Fl.(2)G. period 10s fl. 0.5s, ec. 1s fl. 0.5s, ec. 8s	23 7	5	Post; 13.	
3566.4 <i>D 2156.8</i>	-Troia Ferries, N. pier.	38° 28.1' N 8° 51.8' W	Fl.(3)G. period 12s fl. 0.5s, ec. 2s fl. 0.5s, ec. 2s fl. 0.5s, ec. 6.5s	30 9	5	Post; 20.	
3566.5 <i>D 2156.9</i>	--S. pier.	38° 28.0' N 8° 51.7' W	Fl.(4)G. period 15s fl. 0.5s, ec. 2s fl. 0.5s, ec. 2s fl. 0.5s, ec. 2s fl. 0.5s, ec. 7s	30 9	5	Post; 20.	
3568 <i>D 2151.1</i>	-- Azeda , rear, 2.8 km. 039°42' from front.	38° 32.3' N 8° 52.7' W	Iso.Y. period 6s	200 61	22	White tower, red bands, red cupola; 102.	Visible 038°18'-041°18'.
3569 <i>D 2157.4</i>	-S. dolphin.	38° 28.3' N 8° 48.5' W	Q.(5)W. period 8s	26 8	6	Gray post; 10.	Q.(3)W. 5s 8m 6M light marks dolphin close N.
3569.5 <i>D 2157.3</i>	--SE.	38° 28.2' N 8° 47.9' W	Q.(3)W. period 5s	26 8	6	Gray post; 10.	Q.(3)W. 5s 8m 6M and Q.(5)W. 8s 8m 6M lights mark 3 dolphins close E.
3570 <i>D 2158</i>	Pinheiro da Cruz.	38° 15.5' N 8° 46.3' W	Fl.W. period 3s fl. 1s, ec. 2s	220 67	9	White column, red bands.	
SINES:							
3572 <i>D 2160</i>	- Cabo de Sines .	37° 57.6' N 8° 52.8' W	Fl.(2)W. period 15s fl. 0.5s, ec. 4.5s fl. 0.5s, ec. 9.5s	184 56	26	White tower, red cupola, white building; 92.	Reserve light range 21M. Obscured 001°-003° and 004°-007° within 17M. 4 Iso.R. 3M lights on dolphins SW.
3582 <i>D 2160.36</i>	--Mole.	37° 57.1' N 8° 52.2' W	Fl.R. period 6s fl. 1.5s, ec. 4.5s		6	White tower, red bands, white balcony; 13.	
3583 <i>D 2160.16</i>	--W. mole.	37° 56.5' N 8° 53.3' W	Fl.W. period 3s fl. 1s, ec. 2s	69 21	12	White tower, red bands; 26.	
3587 <i>D 2160.5</i>	Ponta da Gaivota.	37° 51.1' N 8° 47.8' W	Fl.W. period 6s fl. 1.5s, ec. 4.5s	66 20	13	Red column, white bands; 16.	
3588 <i>D 2160.6</i>	Porto Covo.	37° 51.0' N 8° 47.4' W	Fl.R. period 4s fl. 1s, ec. 3s	105 32	5	White post, red bands.	
3592 <i>D 2161</i>	Portinho do Canal Range, front.	37° 44.1' N 8° 48.0' W	Fl.R. period 3s fl. 1s, ec. 2s	16 5	6	White post, red bands.	
3596 <i>D 2161.1</i>	-Rear, 58 meters 074°48' from front.	37° 44.2' N 8° 47.9' W	Fl.R. period 3s fl. 1s, ec. 2s	20 6	6	White post, red bands.	
3600 <i>D 2162</i>	Milfontes, Rio Mira, mouth.	37° 43.1' N 8° 47.4' W	Fl.W. period 3s fl. 1s, ec. 2s	75 23	10	Security booth, lantern; 16.	
3604 <i>D 2164</i>	Cabo Sardo .	37° 35.9' N 8° 49.0' W	Fl.(3)W. period 15s fl. 0.2s, ec. 2.8s fl. 0.2s, ec. 2.8s fl. 0.2s, ec. 8.8s	223 68	23	White tower, red cupola, white building; 56.	Reserve light range 22M.
3608 <i>D 2165</i>	Porto das Barcas Entrance Range, front.	37° 33.3' N 9° 47.5' W	Fl.G. period 3s fl. 1s, ec. 2s	131 40	7	White post, red bands; 26.	

(1) No.	(2) Name and Location	(3) Position	(4) Characteristic	(5) Height	(6) Range	(7) Structure	(8) Remarks
PORTUGAL							
3612 <i>D 2165.1</i>	-Rear, about 157 meters 082°24' front.	37° 33.0' N 8° 47.3' W	Oc.G. period 3s lt. 2s, ec. 1s	174 53	7	White post, red bands; 46.	
3616 <i>D 2168</i>	Cabo De Sao Vicente.	37° 01.4' N 8° 59.8' W	Fl.W. period 5s fl. 0.1s, ec. 4.9s	282 86	32	White tower, red cupola, white building; 92.	Aeromarine light.
3620 <i>D 2170</i>	Ponta de Sagres.	36° 59.7' N 8° 56.9' W	Iso.R. period 4s	174 53	11	Tower, red cupola, dwelling; 42.	
3622 <i>D 2171</i>	Baleeira, on mole.	37° 00.7' N 8° 55.5' W	Fl.R. period 4s fl. 1s, ec. 3s	43 13	6	White post, red bands; 20.	
3623 <i>D 2172.3</i>	Posto.	37° 04.3' N 8° 46.5' W	L.Fl.W. period 5s fl. 2s, ec. 3s	52 16	11	Red lantern.	
BAIA DE LAGOS:							
3624 <i>D 2174</i>	-Ponte da Piedade.	37° 04.8' N 8° 40.2' W	Fl.W. period 7s fl. 1.5s, ec. 5.5s	184 56	20	Yellow tower, red cupola, yellow building; 16.	
3628 <i>D 2175</i>	-Lagos, W. mole, head.	37° 05.8' N 8° 39.9' W	Fl.(2)R. period 6s fl. 0.5s, ec. 1s fl. 0.5s, ec. 4s		6	White tower, red bands.	
3632 <i>D 2176</i>	--E. mole, head.	37° 05.8' N 8° 39.9' W	Fl.(2)G. period 6s fl. 0.5s, ec. 1s fl. 0.5s, ec. 4s		7	White tower, green bands.	
RIBEIRA DE ARADE (PORTIMAO):							
3644 <i>D 2178</i>	-Ponta do Altar, entrance, E. side.	37° 06.3' N 8° 31.2' W	L.Fl.W. period 5s fl. 2s, ec. 3s	105 32	16	White tower, red cupola, building; 33.	
3648 <i>D 2179</i>	-W. mole, extremity.	37° 06.5' N 8° 31.8' W	Fl.R. period 5s fl. 1s, ec. 4s	33 10	7	White column, red bands; 23.	
3652 <i>D 2179.2</i>	-E. mole, extremity.	37° 06.5' N 8° 31.6' W	Fl.G. period 5s fl. 1s, ec. 4s	33 10	7	White column, green bands; 23.	
3656 <i>D 2181</i>	-Ferragudo, entrance Range, front.	37° 07.4' N 8° 31.3' W	Iso.R. period 6s	62 19	6	White column, red bands; 13.	
3660 <i>D 2181.1</i>	--Rear, 54 meters 019°06' from front.	37° 07.4' N 8° 31.3' W	Iso.R. period 6s	102 31	6	White column, red bands; 16.	
3684 <i>D 2192</i>	Alfanzina.	37° 05.2' N 8° 26.5' W	Fl.(2)W. period 14s fl. 0.2s, ec. 3.3s fl. 0.2s, ec. 10.3s	190 58	29	White tower, red cupola, white dwelling; 75.	
3688 <i>D 2194</i>	Armacao de Pera, fort, S. corner.	37° 06.0' N 8° 21.6' W	Oc.R. period 5s lt. 4s, ec. 1s	82 25	6	Lantern.	
3692 <i>D 2196</i>	Albufeira, near Ponta da Baleeira.	37° 04.8' N 8° 15.7' W	Oc.W. period 6s lt. 4s, ec. 2s	102 31	11	White column, red bands.	
3700 <i>D 2197</i>	Olhos de Agua.	37° 05.3' N 8° 11.3' W	L.Fl.W. period 5s fl. 2s, ec. 3s	98 30	7	White column, red bands.	
3708 <i>D 2197.3</i>	Marina de Vilamoura, W. mole.	37° 04.1' N 8° 07.4' W	Fl.R. period 4s fl. 1s, ec. 3s	46 14	5	White tower, red bands; 20.	

(1) No.	(2) Name and Location	(3) Position	(4) Characteristic	(5) Height	(6) Range	(7) Structure	(8) Remarks
PORTUGAL							
3712 D 2197.4	-E. mole.	37° 04.1' N 8° 07.3' W	Fl.G. period 4s fl. 1s, ec. 3s	46 14	5	White tower, green bands; 23.	
3716 D 2197.2	Vilamoura.	37° 04.5' N 8° 07.4' W	Fl.W. period 5s fl. 0.2s, ec. 4.8s	59 18	19	Orange tower, lantern; 52.	
3724 D 2206	Cabo de Santa Maria.	36° 58.4' N 7° 51.9' W	Fl.(4)W. period 17s fl. 0.2s, ec. 2.6s fl. 0.2s, ec. 2.6s fl. 0.2s, ec. 2.6s fl. 0.2s, ec. 8.4s	154 47	25	White tower, red cupola, white building; 151.	Reserve light range 20M. In line 099° with 3752. In line 020°54' with 3736. Aeromarine light.
CANAL DE OLHAO:							
-Barra Faro-Olhao:							
3728 D 2208	--W. mole, head.	36° 57.7' N 7° 52.2' W	Fl.R. period 4s fl. 1s, ec. 3s	32 10	6	White tower, red bands; 16.	
3732 D 2209	--E. mole, head.	36° 57.7' N 7° 52.1' W	Fl.G. period 4s fl. 1s, ec. 3s	32 10	6	White tower, green bands.	
3736 D 2206.1	--Barra Nova, E. mole.	36° 58.1' N 7° 51.9' W	Oc.W. period 4s lt. 3s, ec. 1s	29 9	6	White column, red bands.	In line 020°54' with 3724.
-Ilha da Barreta:							
3740 D 2221	--Golada Range, front.	36° 58.1' N 7° 52.2' W	L.Fl.R. period 5s fl. 2s, ec. 3s	23 7	7	White column, red bands, structure; 20.	
3744 D 2221.1	---Rear, 447 meters 219°30' from front.	36° 57.9' N 7° 52.7' W	Oc.R. period 5s lt. 4s, ec. 1s	30 9	7	White column, red bands; 23.	
3748 D 2211	-Ilha da Culatra, breakwater.	36° 58.4' N 7° 52.0' W	Oc.G. period 5s lt. 4s, ec. 1s	23 7	3	Post, green lantern.	
3752 D 2212	-Mar Santo.	36° 58.4' N 7° 52.0' W	Oc.R. period 5s lt. 4s, ec. 1s	33 10	5	White column, red bands.	In line 099° with 3724.
3756 D 2222	-Boneco.	36° 58.6' N 7° 51.9' W	Fl.G. period 3s fl. 0.3s, ec. 2.7s	26 8	6	Post; 16.	
3760 D 2218	--Ponte de Carvao, head.	36° 59.2' N 7° 51.2' W	Fl.W. period 5.5s fl. 0.5s, ec. 5s	23 7	6	Post; 13.	
3761 D 2219	-Ponte-Cais.	36° 59.7' N 7° 50.6' W	Oc.G. period 4s lt. 3s, ec. 1s	23 7	5	Post; 20.	
3772 D 2230.1	-Igreja.	37° 03.3' N 7° 44.8' W	Oc.R. period 3s lt. 2.5s, ec. 0.5s	102 31	5	Platform of bell tower; 56.	
3778 D 2232.8	Barra.	37° 03.2' N 7° 43.5' W	Fl.W. period 8s fl. 1s, ec. 7s	23 7	7	White column, red bands; 20.	
TAVIRA:							
3780 D 2234	-Armacao Range, front.	37° 07.1' N 7° 37.3' W	Fl.R. period 3s fl. 1s, ec. 2s	33 10	4	White post, red bands; 16.	
3784 D 2234.1	--Rear, 132 meters 325°54' from front.	37° 07.2' N 7° 37.3' W	Iso.R. period 6s	36 11	5	White post, red bands; 16.	

(1) No.	(2) Name and Location	(3) Position	(4) Characteristic	(5) Height	(6) Range	(7) Structure	(8) Remarks
PORTUGAL							
3796 D 2235	-W. mole, head.	37° 06.8' N 7° 36.8' W	Fl.R. period 2.5s fl. 0.3s, ec. 2.2s	26 8	6	White tower, red bands; 13.	
3797 D 2235.2	-E. mole, head.	37° 06.9' N 7° 36.9' W	Fl.G. period 2.5s fl. 0.5s, ec. 2s	20 6	6	White tower, green bands; 13.	
RIO GUADIANA:							
3800 D 2249	-Mole, W. head.	37° 09.8' N 7° 24.0' W	Fl.R. period 3s fl. 0.5s, ec. 2.5s	33 10	4	White metal tower, red bands, lantern; 26.	
3808	-Buoy 1.	37° 09.1' N 7° 23.4' W	Fl.(3)G. period 6s			STARBOARD (A) G, conical.	
3816 D 2246	-Vila Real de Santo Antonio.	37° 11.2' N 7° 25.0' W	Fl.W. period 6.5s fl. 0.2s, ec. 6.3s	157 48	26	White tower, black bands, red cupola, white building; 151.	Reserve light range 20M.
SPAIN-SOUTHWEST COAST							
RIO GUADIANA:							
3820 D 2305	-Baluarte.	37° 12.8' N 7° 24.6' W	Fl.(2)G. period 5s fl. 0.5s, ec. 1s fl. 0.5s, ec. 3s	10 3	1	Green column; 13.	
3828 D 2312	-Rompido de Cartaya.	37° 13.1' N 7° 07.6' W	Fl.(2)W. period 10s fl. 0.5s, ec. 2.8s fl. 0.5s, ec. 6.2s	140 43	24	White cylindrical tower, red bands; 95.	
3836 D 2319	Huelva Terminal Buoy.	37° 04.8' N 6° 55.6' W	Fl.(4)Y. period 20s fl. 0.5s, ec. 2.5s fl. 0.5s, ec. 2.5s fl. 0.5s, ec. 2.5s fl. 0.5s, ec. 10.5s			SPECIAL Y, superbuoy, "X" topmark.	Siren: Mo.(E) ev. 30s.
RIO ODIEL (HUELVA):							
3840	-Approach buoy.	37° 05.6' N 6° 49.0' W	Q.(9)W. period 15s			W. CARDINAL YBY, topmark.	
3844 D 2320	-Punta del Picacho.	37° 08.1' N 6° 49.6' W	Fl.(2+4)W. period 30s fl. 0.2s, ec. 2.9s fl. 0.2s, ec. 8.6s fl. 0.2s, ec. 2.9s fl. 0.2s, ec. 2.9s fl. 0.2s, ec. 2.9s fl. 0.2s, ec. 8.6s	171 52	25	White masonry octagonal tower, white house; 82.	Reserve light range 10M. F.R. lights on 3 radio masts 4.8M ESE. AIS (MMSI No 992242121).
3845 D 2324.05	-Padre Santo, 339°11'.	37° 08.6' N 6° 50.7' W	Dir.W.R.G.	200 61	8	White tower; 49.	Fl.G. 337°30'-338°, FG.- 338°36', Oc.G.-339°06', F.W.-339°18', Oc.R.- 339°48', F.R.-340°24', F.I.R.-340°54'.
3845.1 D 2328.1	-S. pier, dolphin.	37° 08.8' N 6° 52.4' W	Fl.(4)G. period 10s fl. 0.5s, ec. 1.5s fl. 0.5s, ec. 1.5s fl. 0.5s, ec. 1.5s fl. 0.5s, ec. 3.5s	30 9	3	Green post; 10.	Synchronized with 3845.12 and 3845.13.
3845.11 D 2328.05	--S. end.	37° 08.8' N 6° 52.4' W	Fl.Y. period 3s fl. 0.5s, ec. 2.5s		3	Yellow post; 30.	

(1) No.	(2) Name and Location	(3) Position	(4) Characteristic	(5) Height	(6) Range	(7) Structure	(8) Remarks
SPAIN-SOUTHWEST COAST							
3845.12 <i>D 2328.15</i>	--Middle.	37° 09.0' N 6° 52.6' W	Fl.(4)G. period 10s fl. 0.5s, ec. 1.5s fl. 0.5s, ec. 1.5s fl. 0.5s, ec. 1.5s fl. 0.5s, ec. 3.5s		3	Green post.	Synchronized with 3845.1 and 3845.13.
3845.13 <i>D 2328.18</i>	--N. end.	37° 09.1' N 6° 52.9' W	Fl.(4)G. period 10s fl. 0.5s, ec. 1.5s fl. 0.5s, ec. 1.5s fl. 0.5s, ec. 1.5s fl. 0.5s, ec. 3.5s		3	Green post.	Synchronized with 3845.1 and 3845.12.
3846 <i>D 2328.2</i>	-Capesa, SW.	37° 09.6' N 6° 53.9' W	Fl.(2)G. period 6s	16 5	3	Green post; 7.	
3846.1 <i>D 2328.3</i>	--NW.	37° 09.6' N 6° 53.8' W	Fl.(2)G. period 6s	16 5	3	Green post; 7.	Synchronized with 3846.
3846.5 <i>D 2328.7</i>	-Pantalan Foret SA.	37° 10.4' N 6° 55.0' W	Fl.G. period 3s fl. 0.5s, ec. 2.5s	39 12	3	Green post; 20.	Synchronized with 3846.51.
3846.51 <i>D 2328.75</i>	--N. corner.	37° 10.4' N 6° 55.0' W	Fl.G. period 3s fl. 0.5s, ec. 2.5s	20 6	6	Metal post; 20.	Synchronized with 3846.5.
3849 <i>D 2330</i>	-Muelle Juan Gonzalo, S. end.	37° 10.8' N 6° 55.5' W	Fl.(4)G. period 10s fl. 0.5s, ec. 1s fl. 0.5s, ec. 1s fl. 0.5s, ec. 1s fl. 0.5s, ec. 5s	10 3	3	Green post, 10.	
3850 <i>D 2332.1</i>	-Muelle de Saltes.	37° 11.6' N 6° 56.5' W	Fl.R. period 5s fl. 0.5s, ec. 4.5s	23 7	3	Red cylindrical post; 16.	
3851 <i>D 2335.2</i>	-Real Club Nautico, head.	37° 12.9' N 6° 57.0' W	Q.(4)G. period 23s	10 3	3	Green post; 7.	
3851.5 <i>D 2335.3</i>	-Pantalan UERT S.A., S. end.	37° 13.1' N 6° 57.1' W	Fl.G. period 3s fl. 0.5s, ec. 2.5s	36 11	3	Green post; 20.	
3851.6 <i>D 2335.35</i>	--N. end.	37° 13.2' N 6° 57.2' W	Fl.G. period 3s fl. 0.5s, ec. 2.5s	36 11	3	Green post; 20.	Synchronized with 3851.5.
3852.1 <i>D 2335.38</i>	-Pantalan Fertiberia, S. dolphin.	37° 13.4' N 6° 57.3' W	Fl.(2)G. period 5s		3		Synchronized with 3852.11.
3852.11 <i>D 2335.39</i>	--N. dolphin.	37° 13.5' N 6° 57.3' W	Fl.(2)G. period 5s		3		Synchronized with 3852.1.
3852.5 <i>D 2335.42</i>	-Pantalan Fosforico, S. end.	37° 13.7' N 6° 57.4' W	Fl.(3)G. period 9s fl. 0.5s, ec. 1.5s fl. 0.5s, ec. 1.5s fl. 0.5s, ec. 4.5s	26 8	3	Green post; 10.	
3852.6 <i>D 2335.4</i>	--N. end.	37° 13.8' N 6° 57.4' W	Fl.(3)G. period 9s fl. 0.5s, ec. 1.5s fl. 0.5s, ec. 1.5s fl. 0.5s, ec. 4.5s	26 8	3	Green post; 10.	Synchronized with 3852.5.
3853 <i>D 2338.5</i>	-Muelle de Rio Tinto, end.	37° 14.9' N 6° 57.5' W	Fl.G. period 3s fl. 0.3s, ec. 2.7s	39 12	3	Green post; 20.	
3854 <i>D 2341</i>	-Muelle de Levante.	37° 15.3' N 6° 57.6' W	Fl.(3)G. period 10s fl. 0.5s, ec. 1.5s fl. 0.5s, ec. 1.5s fl. 0.5s, ec. 5.5s	33 10	3	Green post; 16.	

(1) No.	(2) Name and Location	(3) Position	(4) Characteristic	(5) Height	(6) Range	(7) Structure	(8) Remarks
SPAIN-SOUTHWEST COAST							
3861 D 2321	-Breakwater, S. head.	37° 06.5' N 6° 49.9' W	Fl.(3+1)W.R. period 20s fl. 0.8s, ec. 2.2s fl. 0.8s, ec. 2.2s fl. 0.8s, ec. 6.2s fl. 0.8s, ec. 6.2s	102 31	W. 12 R. 9	White cylindrical tower, red bands; 89.	R. 100°-125°, obsc.-165°, W.-100°. AIS (MMSI No 992241107).
	-RACON		K(- • -) period 72s		12		(3 cm).
3862 D 2315	-Punta Umbria, breakwater, head.	37° 09.8' N 6° 56.9' W	V.Q.(6)+L.FI.W. period 10s	33 10		S. CARDINAL YB, tower, topmark; 13.	
3862.5 D 2315.75	--Canal.	37° 11.4' N 6° 57.9' W	Fl.(2+1)R.			3 Red and green post.	
3863 D 2345	-La Higuera.	37° 00.5' N 6° 34.2' W	Fl.(3)W. period 20s fl. 0.5s, ec. 2.8s fl. 0.5s, ec. 2.8s fl. 0.5s, ec. 12.9s	154 47		20 White pyramidal tower, red band; 79.	
RIO GUADALQUIVIR (SANLUCAR DE BARRAMEDA):							
3864 D 2348.5	-New Canal Range, front.	36° 47.8' N 6° 20.2' W	Q.W.	95 29		10 Yellow metal tower; 72.	
3868 D 2348.51	--Rear, 108 meters 069° from front.	36° 48.1' N 6° 19.6' W	Iso.W. period 4s	203 62		10 Yellow metal tower; 98.	Daytime range 4M.
3872 D 2349	-Bonanza 1, breakwater, S. head.	36° 48.1' N 6° 20.3' W	Fl.(2+1)G. period 14.5s fl. 0.5s, ec. 1s fl. 0.5s, ec. 3s fl. 0.5s, ec. 9s	23 7		3 Green column, red band; 6.	
3876 D 2349.1	--Breakwater 3, N. head.	36° 48.3' N 6° 20.3' W	Fl.G. period 5s fl. 0.5s, ec. 4.5s	23 7		3 Green post; 7.	
Lights in Rio Guadalquivir not in List of Lights.							
3877 D 2346	-Bonanza.	36° 48.2' N 6° 20.2' W	Iso.W. period 4s	75 23		7 Red brick tower, white dome; 65.	Visible 144°-148°.
3878	-Buoy 1.	36° 45.8' N 6° 27.0' W	Fl.W. period 10s			SAFE WATER RW pillar, ball topmark.	
	-RACON		M(- -)		10		(3 & 10cm).
3880 D 2351	-Chipiona.	36° 44.3' N 6° 26.5' W	Fl.W. period 10s fl. 0.3s, ec. 9.7s	226 69		25 Cylindrical stone tower; 197.	AIS (MMSI No 992242122).
3882 D 2350.4	-Bajo Salmedina.	36° 44.4' N 6° 28.4' W	Q.(9)W. period 15s	30 9		5 W. CARDINAL YBY, round tower, topmark.	AIS (MMSI No 992242143).
3884 D 2352	--Breakwater, head.	36° 45.0' N 6° 25.7' W	Fl.(2)G. period 7s fl. 0.5s, ec. 1.5s fl. 0.5s, ec. 4.5s	20 6		5 Green cylindrical tower; 16.	Fl.(3)G. 9s 4m 1M and Fl.(4)R. 11s 4m 3M lights mark entrance to marina. Obscured 039°-075°.
ROTA:							
3900 D 2355	-Rota AVIATION LIGHT.	36° 38.1' N 6° 20.8' W	Al.FI.W.G. period 9s	262 80		17 Red and white checkered water tank; 162.	Tanks, control tower, radio masts marked by F.R. obstruction lights.
3908 D 2355.2	-Rota Faro.	36° 37.0' N 6° 21.4' W	Oc.W. period 4s	112 34		13 White cylindrical tower, red band; 92.	AIS (MMSI No 992242144). DGPS Station 1.3 miles WNW.

(1) No.	(2) Name and Location	(3) Position	(4) Characteristic	(5) Height	(6) Range	(7) Structure	(8) Remarks
SPAIN-SOUTHWEST COAST							
-Rota Fishing Harbor:							
3912 <i>D 2355.4</i>	--Mole, head.	36° 36.9' N 6° 21.0' W	Fl.(3)R. period 10s fl. 0.5s, ec. 1.5s fl. 0.5s, ec. 1.5s fl. 0.5s, ec. 5.5s	33 10	3	Red mast, red hut; 10.	
3914 <i>D 2355.5</i>	---Contradique.	36° 36.9' N 6° 21.1' W	Q.(6)G. period 12s		3	Green post.	
-Naval Base:							
3920 <i>D 2359</i>	--Entrance Range, front.	36° 37.5' N 6° 19.7' W	Q.W.	49 15	9	Metal framework tower, red and white daymarks bases together; 30.	Visible 335°30'-355°30'.
3924 <i>D 2359.1</i>	---Rear, about 285 meters 345°30' from front.	36° 37.7' N 6° 19.8' W	Oc.W. period 3s	89 27	11	Metal framework tower, red and white circular daymark; 50.	Visible 335°30'-355°30'.
3928 <i>D 2357</i>	--SW. breakwater.	36° 36.6' N 6° 19.6' W	Oc.(2)R. period 6s lt. 3s, ec. 1s lt. 1s, ec. 1s	56 17	4	Metal framework column; 13.	
3932 <i>D 2358</i>	--SE. breakwater.	36° 36.8' N 6° 19.4' W	Q.(3)G. period 7s fl. 0.5s, ec. 0.5s fl. 0.5s, ec. 0.5s fl. 0.5s, ec. 4.5s	45 14	6	Metal framework column; 13.	
CADIZ:							
3940 <i>D 2362</i>	-Castillo de San Sebastian.	36° 31.7' N 6° 19.0' W	Fl.(2)W. period 10s fl. 0.3s, ec. 2.2s fl. 0.3s, ec. 7.2s	128 39	25	Metal cylindrical tower; 121.	Obscured over harbor by buildings. Unintensified 085°-121°. AIS (MMSI No 992242123).
3950 <i>D 2380</i>	-Range, front.	36° 33.0' N 6° 15.0' W	Q.G.	33 10	7	White and red beacon, concrete post; 20.	
3950.1 <i>D 2380.1</i>	--Rear, 379 meters 102° from front.	36° 32.9' N 6° 14.7' W	Oc.G. period 3s lt. 2s, ec. 1s	69 21	7	White beacon, red square daymark, white bands, concrete post; 52.	
3958 <i>D 2367.2</i>	-Mole levante, head.	36° 32.7' N 6° 16.8' W	Fl.(4)G. period 10s fl. 0.5s, ec. 1s fl. 0.5s, ec. 1s fl. 0.5s, ec. 1s fl. 0.5s, ec. 5s	39 12	3	Green post suspended from semicircular structure.	
3960 <i>D 2367</i>	-Basin Malecon de San Felipe, head.	36° 32.6' N 6° 16.8' W	Fl.G. period 3s fl. 0.3s, ec. 2.7s	36 11	5	Green tower; 13.	
3968 <i>D 2368</i>	--Malecon de Levante, head.	36° 32.4' N 6° 16.6' W	Fl.R. period 2s fl. 0.3s, ec. 1.7s	39 12	5	Red tower; 16.	
3969 <i>D 2367.5</i>	-Nueva Terminal de Contenedores.	36° 32.4' N 6° 16.4' W	Q.G.		5	Green post; 33.	
3970 <i>D 2367.7</i>	-- S. Corner.	36° 32.1' N 6° 16.2' W	Fl.G. period 4s fl. 0.3s, ec. 3.7s		5	Green and white column; 10.	
-Malecon de San Felipe:							
3977 <i>D 2371.3</i>	--Muelle Reina Sofia.	36° 32.4' N 6° 17.1' W	Fl.(2+1)G. period 15s fl. 1s, ec. 2s fl. 1s, ec. 5s fl. 1s, ec. 5s	20 6	3	Green column, red band; 7.	
3980 <i>D 2373</i>	--Muelle Ciudad.	36° 32.0' N 6° 17.4' W	Oc.W. period 5s lt. 3s, ec. 2s	92 28	3	Metal post, red triangular daymark point up; 82.	

(1) No.	(2) Name and Location	(3) Position	(4) Characteristic	(5) Height	(6) Range	(7) Structure	(8) Remarks
SPAIN-SOUTHWEST COAST							
3984 <i>D 2372</i>	--Muelle No 2 Marques de Comillas, NW. corner.	36° 32.2' N 6° 16.9' W	Fl.(2+1)R. period 10s fl. 0.5s, ec. 0.5s fl. 0.5s, ec. 0.5s fl. 1.5s, ec. 6.5s	20 6	3	Red tower, green strip; 13.	
3984.1 <i>D 2373.7</i>	---NE corner.	36° 32.1' N 6° 16.8' W	Q.(4)G. period 12s fl. 0.5s, ec. 0.5s fl. 0.5s, ec. 0.5s fl. 0.5s, ec. 0.5s fl. 0.5s, ec. 8.5s		3	Green beacon.	
3984.2 <i>D 2372.1</i>	---Tacon Ro Ro, NE.	36° 32.0' N 6° 17.2' W	Fl.(4)R. period 10s fl. 0.5s, ec. 1s fl. 0.5s, ec. 1s fl. 0.5s, ec. 1s fl. 0.5s, ec. 5s	23 7	1	Red structure; 7.	
3984.4 <i>D 2372.15</i>	----SW.	36° 32.0' N 6° 17.2' W	Fl.(4)R. period 10s fl. 0.5s, ec. 1s fl. 0.5s, ec. 1s fl. 0.5s, ec. 1s fl. 0.5s, ec. 5s	23 7	1	Red structure; 7.	
3988 <i>D 2373.4</i>	--Muelle No 5.	36° 31.9' N 6° 16.1' W	Fl.(2)G. period 7s fl. 0.5s, ec. 1.5s fl. 0.5s, ec. 4.5s		3	Green structure.	
3992 <i>D 2374</i>	--Puerto Pesquero Muelle de Poniente, head.	36° 32.0' N 6° 16.9' W	Fl.G. period 6s fl. 1s, ec. 5s	19 6	1	Green tower; 13.	
3996 <i>D 2375</i>	---Muelle de Levante, head.	36° 32.0' N 6° 16.9' W	Fl.(2)R. period 6s fl. 0.5s, ec. 1s fl. 0.5s, ec. 4s	19 6	1	Red tower; 13.	
3998 <i>D 2375.3</i>	-Muelle de La Cabezuela.	36° 31.7' N 6° 15.5' W	Fl.R. period 2.5s fl. 0.5s, ec. 2s	29 9	3	Red truncated pyramidal tower; 10.	
3999 <i>D 2375.35</i>	--N. wharf corner.	36° 31.5' N 6° 15.5' W	Fl.(2+1)R. period 15s fl. 1s, ec. 2s fl. 1s, ec. 4s fl. 1s, ec. 6s	23 7	1	Red tower, green stripe.	
4000 <i>D 2375.36</i>	--S. wharf corner.	36° 31.2' N 6° 15.3' W	Fl.(4)R. period 12s fl. 0.5s, ec. 1.5s fl. 0.5s, ec. 1.5s fl. 0.5s, ec. 1.5s fl. 0.5s, ec. 5.5s		1	Red beacon.	
4001 <i>D 2375.37</i>	--RoRo terminal.	36° 31.1' N 6° 15.0' W	Fl.R. period 5s fl. 0.5s, ec. 4.5s	23 7	1	Red post; 10.	
4002 <i>D 2375.5</i>	-Bajo de la Palma.	36° 31.0' N 6° 15.8' W	Fl.(2)W. period 10s fl. 0.5s, ec. 1.5s fl. 0.5s, ec. 7.5s			ISOLATED DANGER BRB, beacon, topmark.	
4008 <i>D 2376</i>	-Base de Puntales, outer mole, head.	36° 30.5' N 6° 15.6' W	Fl.(4)G. period 10s fl. 0.5s, ec. 1s fl. 0.5s, ec. 1s fl. 0.5s, ec. 1s fl. 0.5s, ec. 5s	23 7	3	Green post; 10.	
-Zona Franca:							
4012 <i>D 2377</i>	--Entrance Range, front.	36° 30.1' N 6° 15.8' W	Iso.W. period 2s	39 12	3	Metal post, black diamond daymark; 30.	Visible 180°-240°.
4016 <i>D 2377.1</i>	---Rear, 80 meters 210°30' from front.	36° 30.1' N 6° 15.8' W	Oc.W. period 4s lt. 3s, ec. 1s	49 15	3	Metal post, black diamond daymark; 39.	Visible 180°-240°.

(1) No.	(2) Name and Location	(3) Position	(4) Characteristic	(5) Height	(6) Range	(7) Structure	(8) Remarks
SPAIN-SOUTHWEST COAST							
4020 <i>D 2377.4</i>	--Muelle de Poniente, on NE. corner.	36° 30.4' N 6° 15.6' W	Fl.G. period 2s fl. 0.3s, ec. 1.7s	16 5	2	Green post; 7.	
4032 <i>D 2381</i>	-La Cluca, outer berth.	36° 30.0' N 6° 11.4' W	Fl.(3)G. period 9s fl. 0.3s, ec. 1.7s fl. 0.3s, ec. 1.7s fl. 0.3s, ec. 4.7s		2	White tower, green top; 10.	
4036 <i>D 2381.2</i>	--Inner berth.	36° 29.9' N 6° 11.3' W	Q.(4)G. period 10s		2	White tower, green top; 10.	
4037 <i>D 2382</i>	-Puerto Deportivo Sherry, S. breakwater, head.	36° 34.6' N 6° 15.3' W	Oc.R. period 4s lt. 3s, ec. 1s		5	White truncated conical tower.	
4038 <i>D 2382.3</i>	--N. entrance.	36° 34.7' N 6° 15.2' W	Oc.G. period 5s lt. 3.8s, ec. 1.2s		3	Green tower.	Q.G. and Q.R. lights mark interior entrance.
4041 <i>D 2385.7</i>	-El Puerto de Santa Maria.	36° 35.6' N 6° 13.5' W	Dir.W.R.G. period 6s fl. 1.5s, ec. 4.5s	46 14	5	Cylindrical metal tower.	Fl.G. 038.7°-039.6°, Fl.W.-040.4°, Fl.R.-041.5°.
4048 <i>D 2383</i>	--Escollera de Levante, E. head.	36° 34.7' N 6° 14.4' W	Fl.(2)G. period 7s fl. 0.5s, ec. 1.5s fl. 0.5s, ec. 4.5s	33 10	3	Green metal tower; 13.	
4049 <i>D 2385.2</i>	--W. head.	36° 34.3' N 6° 15.0' W	Fl.R. period 5s fl. 0.5s, ec. 4.5s	36 11	3	Red tower; 13.	
4050 <i>D 2383.4</i>	--E. breakwater.	36° 34.5' N 6° 14.4' W	Q.(9)W. period 15s		3	W. CARDINAL YBY, tower, topmark; 13.	
4056 <i>D 2385.6</i>	--Muelle Pesquero, SW. corner.	36° 35.6' N 6° 13.6' W	Fl.(3)R. period 12s fl. 0.5s, ec. 1.5s fl. 0.5s, ec. 1.5s fl. 0.5s, ec. 7.5s	20 6	1	Red tower; 10.	
SANCTI PETRI:							
4060 <i>D 2388</i>	-Castillo de Sancti Petri, Islet, N. head.	36° 22.8' N 6° 13.2' W	Fl.W. period 3s fl. 0.7s, ec. 2.3s	66 20	9	Tower.	
-Punta de las Piedras:							
4064 <i>D 2398</i>	--Coto San Jose Range, front.	36° 22.7' N 6° 12.2' W	Fl.W. period 5s fl. 0.5s, ec. 4.5s	46 14	6	Metal framework tower; 33.	
4068 <i>D 2398.1</i>	---Rear, 50 meters 050° from front.	36° 23.0' N 6° 12.1' W	Oc.(2)W. period 6s lt. 1s, ec. 1s lt. 1s, ec. 3s	59 18	6	Metal framework tower; 33.	
4072 <i>D 2404</i>	--Bateria de Urrutia Range, front, about 1.5 km. 013° from Castillo de Sancti Petri light.	36° 23.4' N 6° 13.0' W	Fl.W. period 5s fl. 0.5s, ec. 4.5s	43 13	6	Metal framework tower; 20.	
4076 <i>D 2404.1</i>	---Rear, 60 meters 346°30' from front.	36° 23.5' N 6° 13.0' W	Oc.(2)W. period 6s lt. 3s, ec. 1s lt. 1s, ec. 1s	75 23	6	Metal framework tower; 33.	
4077 <i>D 2405</i>	Cabo Roche.	36° 17.7' N 6° 08.4' W	Fl.(4)W. period 24s fl. 0.6s, ec. 3.4s fl. 0.6s, ec. 3.4s fl. 0.6s, ec. 3.4s fl. 0.6s, ec. 11.4s	148 45	20	Four-sided tower; 66.	AIS (MMSI No 992242145).

(1) No.	(2) Name and Location	(3) Position	(4) Characteristic	(5) Height	(6) Range	(7) Structure	(8) Remarks
SPAIN-SOUTHWEST COAST							
4078 <i>D 2405.4</i>	Conil, breakwater, head.	36° 17.6' N 6° 08.1' W	Fl.(2)R. period 8s fl. 0.5s, ec. 1s fl. 0.5s, ec. 6s	36 11	5	Red cylindrical post; 20.	
4080 <i>D 2406</i>	Cabo Trafalgar, AVIATION LIGHT.	36° 11.0' N 6° 02.1' W	Fl.(2+1)W. period 15s fl. 0.4s, ec. 1.8s fl. 0.4s, ec. 6s fl. 0.4s, ec. 6s	167 51	22	White tower, dwelling; 112.	
4084 <i>D 2408</i>	Barbate, about 1.3 km. NW. of mouth of Barbate Rio.	36° 11.2' N 5° 55.4' W	Fl.(2)WR. period 7s fl. 0.5s, ec. 1.5s fl. 0.5s, ec. 4.5s	75 23	W. 10 R. 7	White cylindrical tower, red bands; 59.	W. 281°-015°, R.-095°.
4088 <i>D 2409</i>	-Digue de Poniente, head.	36° 10.8' N 5° 55.5' W	Fl.R. period 4s fl. 0.5s, ec. 3.5s	39 12	5	Red truncated conical tower; 7.	
4092 <i>D 2410</i>	-Contradique, head.	36° 11.0' N 5° 55.8' W	Fl.G. period 3s fl. 0.4s, ec. 2.6s	26 8	2	Green truncated conical tower; 7.	
STRAIT OF GIBRALTAR-NORTH SIDE							
4110 <i>D 2411.5</i>	Punta de Gracia.	36° 05.4' N 5° 48.6' W	Oc.(2)W. period 5s lt. 0.5s, ec. 1s lt. 0.5s, ec. 3s	246 75	13	Cylindrical stone tower; 66.	AIS (MMSI No 992242146).
4112 <i>D 2412</i>	Punta Paloma.	36° 03.9' N 5° 43.2' W	Oc.W.R. period 5s lt. 4s, ec. 1s	148 45	W. 10 R. 7	White four-sided tower; 16.	W. 010°-340°, R.-010°.
4116 <i>D 2414</i>	Tarifa.	36° 00.1' N 5° 36.6' W	Fl.(3)WR. period 10s fl. 0.4s, ec. 1.8s fl. 0.4s, ec. 1.8s fl. 0.4s, ec. 5.2s	134 41	W. 26 R. 18	White cylindrical tower; 108.	W. 113°-089°, R.-113°. AIS (MMSI No 992242147). DGPS Station.
	RACON		C(- • - •)		20		(3 & 10cm).
4118 <i>D 2415</i>	-Lado East.	36° 00.2' N 5° 36.4' W	Fl.R. period 5s fl. 0.5s, ec. 4.5s	39 12	5	Red four-sided tower, red square daymark; 7.	Radar reflector.
4120 <i>D 2418</i>	Puerto de Tarifa, No 1 mole.	36° 00.6' N 5° 36.1' W	Fl.(2)R. period 7s fl. 0.5s, ec. 1s fl. 0.5s, ec. 5s	23 7	1	Red square daymark; 13.	
4124 <i>D 2416</i>	-E. mole, head.	36° 00.4' N 5° 36.2' W	Fl.G. period 5s fl. 0.5s, ec. 4.5s	36 11	5	STARBOARD (A) G, tower, topmark; 16.	Visible 249°-045°.
4128 <i>D 2420</i>	Punta Carnero.	36° 04.6' N 5° 25.6' W	Fl.(4)WR. period 20s fl. 1.5s, ec. 2s fl. 1.5s, ec. 2s fl. 1.5s, ec. 2s fl. 1.5s, ec. 8s	138 42	W. 16 R. 13	Cylindrical masonry tower, white building; 62.	R. 325°-018°, W.-325°. AIS (MMSI No 992242148).
For lights on the south side of the Strait, see Ceuta, Morocco.							
ALGECIRAS							
4132 <i>D 2423.2</i>	--N. breakwater, S. head.	36° 07.1' N 5° 26.2' W	Fl.(4)G. period 11s fl. 0.5s, ec. 1.5s fl. 0.5s, ec. 1.5s fl. 0.5s, ec. 1.5s fl. 0.5s, ec. 4.5s	16 5	1	STARBOARD (A) G, structure, topmark; 3.	Radar reflector.

(1) No.	(2) Name and Location	(3) Position	(4) Characteristic	(5) Height	(6) Range	(7) Structure	(8) Remarks
STRAIT OF GIBRALTAR-NORTH SIDE							
4136 <i>D 2425</i>	-N. jetty, head.	36° 08.9' N 5° 25.7' W	Fl.R. period 5s fl. 0.5s, ec. 4.5s	36 11	7	Red cylindrical tower; 20.	Radar reflector.
4138 <i>D 2424.94</i>	---elbow.	36° 08.6' N 5° 25.8' W	Fl.(2)R. period 7s fl. 0.5s, ec. 1s fl. 0.5s, ec. 5s	23 7	3	PORT (A) R, tower, topmark; 20.	Visible 003°-203°.
4138.5 <i>D 2425.2</i>	-Pantalon VOPAK.	36° 08.3' N 5° 25.5' W	Fl.Y. period 5s fl. 0.3s, ec. 4.7s	16 5	3	SPECIAL Y, post, "X" topmark; 10.	
4139 <i>D 2424.8</i>	-Breakwater, N. head.	36° 08.1' N 5° 25.1' W	Oc.(2)R. period 6s lt. 1s, ec. 0.5s lt. 4s, ec. 0.5s	36 11	5	Red cylindrical column; 10.	Visible 014°-000°.
4139.5 <i>D 2424.9</i>	--S. head.	36° 07.0' N 5° 25.0' W	Oc.G. period 6s lt. 5s, ec. 1s	36 11	5	Green cylindrical column; 10.	Visible 180°-169°.
4140 <i>D 2424.7</i>	-Isla Verde, N. head.	36° 08.0' N 5° 25.4' W	Fl.(2+1)G. period 12s fl. 0.5s, ec. 0.7s fl. 0.5s, ec. 2.1s fl. 0.5s, ec. 7.7s	20 6	3	Green and red cylindrical column; 10.	Visible 094°-349°.
4140.5 <i>D 2423.5</i>	--S. head.	36° 07.2' N 5° 25.3' W	Oc.R. period 6s lt. 5s, ec. 1s	20 6	3	Red cylindrical column; 10.	Visible 194°-090°.
4142 <i>D 2425.3</i>	-Naval mole, N. head.	36° 08.9' N 5° 26.1' W	Oc.G. period 5s lt. 4s, ec. 1s	26 8	3	Green cylindrical tower; 16.	
4143 <i>D 2425.4</i>	--SE. corner.	36° 08.1' N 5° 26.2' W	Oc.(2)G. period 6s lt. 3s, ec. 1s lt. 1s, ec. 1s	20 6	1	STARBOARD (A) G, column, topmark; 7.	
4145 <i>D 2425.66</i>	-Darsena Pesquera.	36° 08.3' N 5° 26.6' W	Fl.(4)G. period 11s fl. 0.5s, ec. 1.5s fl. 0.5s, ec. 1.5s fl. 0.5s, ec. 1.5s fl. 0.5s, ec. 4.5s	16 5	1	STARBOARD (A) G, column, topmark; 7.	
4147 <i>D 2425.72</i>	-Muelle de la Galera, pier No 2.	36° 07.9' N 5° 26.2' W	Fl.Y. period 12s fl. 0.8s, ec. 1.2s fl. 0.8s, ec. 1.2s fl. 0.8s, ec. 1.2s fl. 0.8s, ec. 5.2s	16 5	1	SPECIAL Y, column, "X" topmark; 7.	
4149 <i>D 2425.7</i>	-Muelle de la Galerilla, pier No 1.	36° 07.9' N 5° 26.2' W	Fl.(5)Y. period 20s fl. 0.8s, ec. 1.2s fl. 0.8s, ec. 1.2s fl. 0.8s, ec. 1.2s fl. 0.8s, ec. 1.2s fl. 0.8s, ec. 11.2s	16 5	1	SPECIAL Y, column, "X" topmark; 7.	
4151 <i>D 2425.74</i>	--Pier No 3.	36° 08.0' N 5° 26.2' W	Fl.Y. period 5s fl. 0.5s, ec. 4.5s	16 5	1	SPECIAL Y, column, &"X" topmark; 7.	
4154 <i>D 2425.35</i>	-Bridge.	36° 08.9' N 5° 26.5' W	Iso.W. period 4s		1	White round panel, red bands.	
4166 <i>D 2430</i>	-Acerinox, W. jetty, head.	36° 10.6' N 5° 25.3' W	Fl.R. period 5s fl. 0.5s, ec. 4.5s	23 7	3	Truncated pyramidal tower; 10.	
4166.5 <i>D 2430.013</i>	--Range, common front.	36° 10.6' N 5° 25.3' W	Q.R.		3	Red column; white stripe; 20.	
4166.51 <i>D 2430.01</i>	--Rear, 40 meters 015° from common front.	36° 10.6' N 5° 25.3' W	Iso.G. period 2s		3	Green column, white stripe; 30.	Marks approximate limit of safe depth.

(1) No.	(2) Name and Location	(3) Position	(4) Characteristic	(5) Height	(6) Range	(7) Structure	(8) Remarks
STRAIT OF GIBRALTAR-NORTH SIDE							
4166.52 <i>D 2430.015</i>	--Rear, 25 meters 350° from common front.	36° 10.6' N 5° 25.3' W	Is.o.R. period 2s			3 Red column, white stripe; 26.	Marks 50 meters from Muelle de Levante.
4167 <i>D 2430.2</i>	--E. jetty, head.	36° 10.5' N 5° 25.1' W	Fl.G. period 5s fl. 0.5s, ec. 4.5s	26 8		1 Green truncated pyramidal tower; 10.	
4167.2 <i>D 2431</i>	Coal Terminal, W. head.	36° 10.4' N 5° 25.2' W	Fl.(4)G. period 11s fl. 0.5s, ec. 1.5s fl. 0.5s, ec. 1.5s fl. 0.5s, ec. 1.5s fl. 0.5s, ec. 4.5s	30 9		5 Green cylindrical tower; 16.	
4167.3 <i>D 2431.2</i>	-E. corner.	36° 10.5' N 5° 25.0' W	V.Q.(6)+L.Fl.W. period 10s	30 9		1 S. CARDINAL YB, tower, "X" topmark; 16.	
4168 <i>D 2432</i>	-Oil pipeline directional indicator.	36° 10.9' N 5° 24.5' W	Fl.(4)Y. period 15s	49 15		3 SPECIAL Y, post, "X" topmark; 36.	
4172 <i>D 2431.6</i>	-CEPSA TERMINAL LANBY.	36° 09.9' N 5° 24.9' W	Fl.(4)Y. period 15s			5 SPECIAL Y, superbuoy, "X" topmark; 20.	Marks end of underwater pipeline. Floating hose extends to a radius of 70m. Radar reflector.
4180 <i>D 2434.4</i>	--Extremity of W. arm.	36° 10.6' N 5° 24.2' W	Fl.(3)G. period 10s	39 12		5 Green cylindrical tower; 30.	
4184 <i>D 2434.2</i>	--Extremity of E. arm.	36° 10.7' N 5° 23.6' W	Fl.(2)R. period 10s	39 12		5 Red column; 30.	
4204 <i>D 2436.6</i>	-Atragues de Aljibes, W. dolphin.	36° 10.7' N 5° 23.4' W	Fl.G. period 5s fl. 0.4s, ec. 4.6s	19 6		3 Green Post; 3.	
4208 <i>D 2436.7</i>	--E. dolphin.	36° 10.6' N 5° 23.1' W	Fl.R. period 4s fl. 0.5s, ec. 3.5s	19 6		3 Metal post; 3.	
GIBRALTAR (U.K.):							
4214 <i>D 2436.81</i>	-Muelle de San Felipe, spur.	36° 09.6' N 5° 21.7' W	Fl.R. period 5s fl. 0.5s, ec. 4.5s	16 5		3 PORT (A) R, column, topmark; 10.	Synchronized with 4216.
4214.5 <i>D 2436.75</i>	-Muelle de Crinavis.	36° 10.2' N 5° 22.9' W	Q.(3)G. period 9s	20 6		3 STARBOARD (A) G, post, topmark; 10.	
4214.6 <i>D 2436.74</i>	--N.	36° 10.2' N 5° 22.9' W	Q.G.	13 4		3 Green post, green triangular topmark; 7.	
4214.7 <i>D 2436.78</i>	--New esplanade, elbow.	36° 09.8' N 5° 22.5' W	Q.G.	20 6		3 Green post; 10.	
4215 <i>D 2437.05</i>	-Puerto Deportivo de la Alcadesa, N. corner.	36° 09.6' N 5° 21.5' W	Fl.(2+1)R. period 14.5s	16 5		1 Red round column, green band; 10.	
4215.1 <i>D 2437.055</i>	--S. corner.	36° 09.5' N 5° 21.5' W	Fl.(2)R. period 7s fl. 0.5s, ec. 1.5s fl. 0.5s, ec. 4.5s	16 5		1 Red column; 10.	
4215.2 <i>D 2437.075</i>	-Central pier, head.	36° 09.5' N 5° 21.4' W	Fl.(3)G. period 9s fl. 0.5s, ec. 1.5s fl. 0.5s, ec. 1.5s fl. 0.5s, ec. 4.5s	16 5		1 Green round column; 7.	
4215.3 <i>D 2437.08</i>	-Dique de Capitanía, head.	36° 09.5' N 5° 21.6' W	Fl.(2)G. period 7s fl. 0.5s, ec. 1.5s fl. 0.5s, ec. 4.5s	16 5		3 Green post; 10.	
4216 <i>D 2436.8</i>	-Mole de Abrigo de La Lines, head.	36° 09.5' N 5° 22.0' W	Fl.G. period 5s fl. 0.5s, ec. 4.5s	26 8		5 STARBOARD (A) G, post, topmark; 10.	

(1) No.	(2) Name and Location	(3) Position	(4) Characteristic	(5) Height	(6) Range	(7) Structure	(8) Remarks
STRAIT OF GIBRALTAR-NORTH SIDE							
4220 <i>D 2438</i>	-Europa Point.	36° 06.6' N 5° 20.7' W	Iso.W. period 10s	161 49	18	White round tower, red band; 62.	Visible 197°-125°.
4224 <i>D 2442</i>	-S. Mole, A head.	36° 08.0' N 5° 21.9' W	Fl.W. period 2s fl. 0.1s, ec. 1.9s	33 10	5	White column; 23.	Horn: 1 bl. ev. 10s (bl. 2s, si. 8s).
4228 <i>D 2445</i>	-Detached mole, B head.	36° 08.1' N 5° 21.8' W	Q.R.	29 9	5	Metal structure, concrete building; 36.	
4232 <i>D 2446</i>	--C head.	36° 08.5' N 5° 22.0' W	Q.G.	33 10	5	Metal structure, concrete building; 36.	
4236 <i>D 2448</i>	-N. mole, D head.	36° 08.6' N 5° 21.9' W	Q.R.	60 18	5	Black octagonal framework tower; 56.	
4238 <i>D 2448.5</i>	--E Head.	36° 09.0' N 5° 22.0' W	Q.G.	20 6	5		
4241.4 <i>D 2449.3</i>	-Airport runway, NW corner.	36° 09.1' N 5° 21.6' W	V.Q.W.		9		Daytime range 1M.
4241.5 <i>D 2449.4</i>	--SW corner.	36° 09.0' N 5° 21.6' W	V.Q.W.		9		Daytime range 1M.
4241.6 <i>D 2449.5</i>	--N. jetty.	36° 09.1' N 5° 21.4' W	F.G.				Private light.
4241.7 <i>D 2449.6</i>	--S. jetty.	36° 09.0' N 5° 21.4' W	F.R.				Private light.
4242 <i>D 2451.5</i>	-New camp jetty.	36° 08.4' N 5° 21.5' W	2 F.G. (vert.)			Mast.	
4244 <i>D 2450.7</i>	-Coaling Island.	36° 08.2' N 5° 21.4' W	2 F.R. (vert.)	16 5			1 meter apart.
4256 <i>D 2456</i>	-AVIATION LIGHT.	36° 08.6' N 5° 20.6' W	Mo.(GB)R. period 10s	1329 405	30		

Section 4

Mediterranean Coast of Spain Including Balearic Islands

(1) No.	(2) Name and Location	(3) Position	(4) Characteristic	(5) Height	(6) Range	(7) Structure	(8) Remarks
SPAIN-MEDITERRANEAN SEA							
4264 <i>E 0008</i>	Dique de Abrigo, entrance.	36° 10.7' N 5° 19.9' W	Fl.(3)G. period 9s fl. 0.3s, ec. 1.7s fl. 0.3s, ec. 1.7s fl. 0.3s, ec. 4.7s	36 11	5	Green post; 16.	
4264.1 <i>E 0008.2</i>	--Elbow.	36° 10.8' N 5° 19.9' W	Q.(3)W. period 10s	30 9	3	E. CARDINAL BYB, post, topmark; 10.	
4264.2 <i>E 0008.57</i>	--Extremity.	36° 10.8' N 5° 20.0' W	Fl.(3)R. period 9s fl. 0.3s, ec. 1.7s fl. 0.3s, ec. 1.7s fl. 0.3s, ec. 4.7s	13 4	3	Red post, red square topmark; 10.	
4266 <i>E 0012</i>	Punta Carbonera.	36° 14.7' N 5° 18.1' W	Oc.W. period 4s lt. 3s, ec. 1s	128 39	14	White cylindrical tower; 46.	
4268 <i>E 0018</i>	La Duquesa, Marina de Manilva, E. dike, head.	36° 21.2' N 5° 13.7' W	Fl.G. period 5s fl. 0.5s, ec. 4.5s	26 8	5	Green truncated conical tower; 10.	
4272 <i>E 0018.3</i>	-Dike, N. point.	36° 21.4' N 5° 13.6' W	Q.(3)W. period 10s	22 7	5	E. CARDINAL BYB, post, topmark; 20.	
4276 <i>E 0018.41</i>	-Breakwater, head.	36° 21.3' N 5° 13.8' W	Fl.R. period 5s	23 7	3	Cylindrical post; 16.	
4280 <i>E 0020</i>	Punta de la Doncella.	36° 25.0' N 5° 09.3' W	Fl.(1+2)W. period 15s fl. 0.4s, ec. 6s fl. 0.3s, ec. 2s fl. 0.3s, ec. 6s	105 32	18	Octagonal masonry tower, white dwelling; 82.	
4282 <i>E 0022</i>	Estepona, Dique de Abrigo, extension, head.	36° 24.7' N 5° 09.4' W	Q.(6)+L.Fl.W. period 15s	26 8	5	S. CARDINAL YB, tower, topmark; 20.	
4284 <i>E 0022.2</i>	Estepona, Dique de Levante, 140 meters from head.	36° 24.7' N 5° 09.5' W	Fl.G. period 5s	30 9	5	Green mast; 23.	
4288 <i>E 0024</i>	-Dique de Poniente.	36° 24.8' N 5° 09.5' W	Fl.(2)R. period 7s fl. 0.5s, ec. 1.5s fl. 0.5s, ec. 4.5s	30 9	3	White truncated conical tower, red band; 20.	
4292 <i>E 0031</i>	-Dique de Benabola, elbow.	36° 29.1' N 4° 57.2' W	Fl.(3)R. period 10s fl. 0.5s, ec. 1.5s fl. 0.5s, ec. 1.5s fl. 0.5s, ec. 5.5s	23 7	3	Truncated conical masonry tower, red lantern; 13.	
4296 <i>E 0032</i>	-Dique de Levante, S. head.	36° 29.0' N 4° 57.3' W	Fl.(3)G. period 12s fl. 0.5s, ec. 1.5s fl. 0.5s, ec. 1.5s fl. 0.5s, ec. 7.5s	42 13	5	Truncated conical masonry tower, green lantern; 30.	Siren: 1 bl. ev. 60s (bl. 5s, si. 55s).
4300 <i>E 0032.2</i>	--N. head.	36° 29.4' N 4° 56.9' W	Q.(6)+L.Fl.W. period 15s	33 10	4	S. CARDINAL YB, post, topmark; 20.	
4304 <i>E 0056</i>	Marbella.	36° 30.5' N 4° 53.4' W	Fl.(2)W. period 14.5s fl. 0.4s, ec. 3.2s fl. 0.4s, ec. 10.5s	115 35	22	White cylindrical tower; 95.	
4312 <i>E 0057.6</i>	Cabo Pino, marina.	36° 29.0' N 4° 44.4' W	3.FR.(vert) period 10s	23 7	4	White cylindrical tower; 13.	
4320 <i>E 0058</i>	Punta Calaburras AVIATION LIGHT.	36° 30.4' N 4° 38.4' W	Fl.W. period 5s fl. 0.2s, ec. 4.8s	151 46	18	Truncated conical masonry tower; 83.	

(1) No.	(2) Name and Location	(3) Position	(4) Characteristic	(5) Height	(6) Range	(7) Structure	(8) Remarks
SPAIN-MEDITERRANEAN SEA							
PUERTO DE BENALMADENA:							
4324 E 0060.5	-S. breakwater, NE. head.	36° 35.9' N 4° 30.5' W	Q.(3)W. period 10s	30 9	4	E. CARDINAL BYB, tower, topmark; 16.	
4328 E 0060.4	--SW. head.	36° 35.6' N 4° 30.8' W	Fl.(2)G. period 5s fl. 0.5s, ec. 0.7s fl. 0.5s, ec. 3.3s	30 9	5	Conical masonry tower, green band; 16.	
4332 E 0060.6	-Inner harbor, end.	36° 35.6' N 4° 30.7' W	Fl.(2)R. period 5s fl. 0.5s, ec. 0.7s fl. 0.5s, ec. 3.3s	13 4	3	White conical masonry tower, red band; 7.	
4334 E 0060.3	-Laja Bermeja.	36° 35.4' N 4° 30.9' W	Q.(3)W. period 10s	23 7	5	E. CARDINAL BYB, post, topmark; 23.	
4336 E 0060.7	-S. breakwater, N. end of T- head.	36° 35.6' N 4° 36.7' W	Fl.(3)G. period 10s	13 4	4	White conical masonry tower, green band; 7.	
FUENGIROLA:							
4339 E 0058.5	-Pier, head.	36° 32.7' N 4° 36.8' W	Fl.(3)G.	16 5	3	Green post; 13.	
4340 E 0059	-Breakwater, head.	36° 32.6' N 4° 36.8' W	Fl.(3)R.	33 10	5	Red truncated pyramidal tower; 13.	
4341 E 0059.4	-End.	36° 32.5' N 4° 36.9' W	Fl.G.	20 6	3	Green truncated pyramidal tower; 13.	
4346 E 0060.8	Offshore terminal.	36° 39.5' N 4° 26.6' W	V.Q.(3)W. period 5s	62 19	3	E. CARDINAL BYB, tower, topmark; 39.	
MALAGA:							
4348 E 0061	-Power station wharf.	36° 40.9' N 4° 26.5' W	Q.(3)W. period 10s	36 11	3	E. CARDINAL BYB, post, topmark; 26.	
4360 E 0062	-Malaga.	36° 42.8' N 4° 24.9' W	Fl.(3+1)W. period 20s fl. 0.2s, ec. 2.3s fl. 0.2s, ec. 2.3s fl. 0.2s, ec. 7.3s fl. 0.2s, ec. 7.3s	125 38	25	White cylindrical tower, white dwelling; 120.	Visible 243°-047°. AIS (MMSI No 992242002).
4364 E 0064	--Head.	36° 42.4' N 4° 24.9' W	Fl.(2)G. period 7s fl. 0.5s, ec. 1.5s fl. 0.5s, ec. 4.5s	43 13	3	Truncated conical tower; 13.	Visible 000°-200°.
4366 E 0064.5	-NE. Marina.	36° 42.5' N 4° 24.7' W	Q.R.	39 12	3	Red cylindrical tower; 7.	Q.R. & Q.G. mark entrance.
4366.5 E 0065	-SE. breakwater, head.	36° 41.9' N 4° 24.9' W	Fl. G. period 5s fl. 0.5s, ec. 4.5s	23 7	5	Green post; 13.	
4367 E 0065.3	-Rio Guadalmedina.	36° 42.1' N 4° 25.6' W	Q.(6)+L.Fl.W. period 15s		3	Truncated conical masonry tower.	
4367.2 E 0065.7	--E. end.	36° 42.1' N 4° 25.1' W	Fl.R. period 5s fl. 0.5s, ec. 4.5s		5	Red truncated pyramidal tower; 16.	
4368 E 0066	-W. breakwater, head.	36° 42.5' N 4° 25.2' W	Fl.(2)R. period 7s fl. 0.5s, ec. 1.5s fl. 0.5s, ec. 4.5s	42 13	4	Truncated conical tower, red top; 26.	
4370 E 0069	-Small craft harbor, N. dike, head.	36° 42.9' N 4° 25.0' W	Fl.(3)R. period 9s fl. 0.5s, ec. 1.5s fl. 0.5s, ec. 1.5s fl. 0.5s, ec. 4.5s	19 6	2	Red post; 13.	

(1) No.	(2) Name and Location	(3) Position	(4) Characteristic	(5) Height	(6) Range	(7) Structure	(8) Remarks
SPAIN-MEDITERRANEAN SEA							
4371 E 0069.2	--S. dike, head.	36° 42.8' N 4° 25.0' W	Fl.(3)G. period 8s fl. 0.5s, ec. 1s fl. 0.5s, ec. 1s fl. 0.5s, ec. 4.5s	19 6	2	Green post; 13.	
4371.5 E 0069.4	-Muelle Canovas del Castillo.	36° 42.9' N 4° 25.1' W	Fl.(2+1)G. period 12s fl. 0.5s, ec. 1.5s fl. 0.5s, ec. 4.5s fl. 0.5s, ec. 4.5s	20 6	2	Truncated conical masonry tower, green top; 13.	
4372 E 0067.5	-Fishing Basin in outer habor, N. spur mole, head.	36° 42.6' N 4° 25.2' W	Q.G.	16 5	2	Truncated conical masonry tower; 13.	
4376 E 0067	--S. spur mole, head.	36° 42.6' N 4° 25.2' W	Q.R.	13 4	2	Truncated conical masonry tower; 10.	
4380 E 0068	-E. inner mole, head.	36° 42.7' N 4° 25.0' W	Fl.(2)G. period 7s fl. 0.5s, ec. 1.5s fl. 0.5s, ec. 4.5s	20 6	2	Truncated conical masonry tower; 16.	
4384 E 0070	-W. transversal mole, SE. corner.	36° 42.7' N 4° 25.0' W	Fl.(2+1)R. period 12s fl. 0.5s, ec. 1.5s fl. 0.5s, ec. 4.5s fl. 0.5s, ec. 4.5s	23 7	2	Truncated conical masonry tower, red top; 16.	
4384.5 E 0070.2	-Romero Robledo, mole, NE. corner.	36° 42.7' N 4° 25.0' W	Fl.(4)R. period 11s fl. 0.5s, ec. 1.5s fl. 0.5s, ec. 1.5s fl. 0.5s, ec. 1.5s fl. 0.5s, ec. 4.5s	23 7	2	Truncated conical masonry tower, red top.	
4390 E 0071	Puerto de El Candado entrance, S.	36° 42.9' N 4° 20.8' W	L.Fl.G. period 8s fl. 4s, ec. 4s	23 7	3	Truncated pyramidal masonry tower, green top; 16.	
4390.2 E 0071.2	-N.	36° 42.9' N 4° 20.8' W	L.Fl.R. period 8s fl. 4s, ec. 4s	23 7	3	Truncated pyramidal masonry tower, red top; 16.	
4392 E 0072	Torre del Mar.	36° 44.1' N 4° 05.8' W	Fl.(1+2)W. period 10s fl. 1s, ec. 3s fl. 1s, ec. 1s fl. 1s, ec. 3s	98 30	13	White cylindrical tower; 92.	Storm signals.
4396 E 0073.2	-Outer breakwater, head.	36° 44.8' N 4° 04.3' W	Fl.G. period 5s	29 9	5	White and green truncated conical tower; 13.	
4402 E 0073.7	-Silt retention dike, head.	36° 44.9' N 4° 04.4' W	Fl.R. period 4s	26 8	3	Red truncated pyramidal tower; 13.	
4404 E 0073.6	-Inner breakwater, head.	36° 44.9' N 4° 04.1' W	Fl.(2)R. period 7s fl. 0.5s, ec. 1.5s fl. 0.5s, ec. 4.5s	13 4	3	White and red cylindrical round tower; 7.	
4408 E 0074	Punta de Torrox.	36° 43.6' N 3° 57.4' W	Fl.(4)W. period 15s fl. 0.3s, ec. 2.2s fl. 0.3s, ec. 2.2s fl. 0.3s, ec. 2.2s fl. 0.3s, ec. 7.2s	95 29	20	White cylindrical tower, white building; 75.	
4409 E 0075	Puerto de la Mona.	36° 43.7' N 3° 43.5' W	Fl.(2)R. period 5s fl. 0.5s, ec. 0.7s fl. 0.5s, ec. 3.3s	43 13	4	Red truncated conical tower, red diamond daymark; 16.	
4410 E 0075.2	-Contradike.	36° 43.5' N 3° 43.5' W	Fl.(2)G. period 6s fl. 0.5s, ec. 1s fl. 0.5s, ec. 4s	16 5	3	STARBOARD (A) G, tower, topmark; 10.	
4411 E 0074.8	Punta de la Mona.	36° 43.4' N 3° 43.9' W	Fl.W. period 5s fl. 1s, ec. 4s	459 140	15	Truncated conical masonry tower; 46.	

(1) No.	(2) Name and Location	(3) Position	(4) Characteristic	(5) Height	(6) Range	(7) Structure	(8) Remarks
SPAIN-MEDITERRANEAN SEA							
4411.5 E 0077	Motril, Dique de Poniente, head.	36° 42.8' N 3° 31.0' W	Fl.R. period 5s fl. 1s, ec. 4s	36 11	7	Red truncated conical tower; 16.	
4420 E 0080	Cabo Sacratif.	36° 41.7' N 3° 28.2' W	Fl.(2)W. period 10s fl. 0.2s, ec. 2.3s fl. 0.2s, ec. 7.3s	320 98	25	White truncated conical tower, white dwelling; 56.	
4422 E 0082	Punta del Melonar.	36° 43.1' N 3° 22.1' W	Fl.(3)W. period 13s	778 237	14	Truncated conical masonry tower; 39.	
4424 E 0088	Adra.	36° 44.9' N 3° 01.9' W	Oc.(3)W. period 10.5s lt. 4.5s, ec. 1s lt. 1.5s, ec. 1s lt. 1.5s, ec. 1s	161 49	16	White cylindrical tower, red bands; 85.	
4428 E 0088.4	-On W. mole, head.	36° 44.5' N 3° 01.2' W	Fl.(2)R. period 6s fl. 0.5s, ec. 1s fl. 0.5s, ec. 4s	27 8	4	Red truncated conical tower.	Fl.G. 5s shown on head of E. mole.
4430 E 0089.5	Punta de los Bunos.	36° 41.8' N 2° 50.9' W	Fl.(4)W. period 11s	72 22	11	White rectangular tower; 69.	
4432 E 0091	Alerimar, S. breakwater, head.	36° 41.8' N 2° 47.8' W	Fl.(4)G. period 21s	43 13	5	Green four-sided tower.	
4437 E 0091.6	--Jetty No 1, head.	36° 42.0' N 2° 47.9' W	Fl.(4)R. period 11s	16 5	3	Red post; 10.	
4440 E 0090	Punta Sabinal.	36° 41.2' N 2° 42.1' W	Fl.(1+2)W. period 10s fl. 0.4s, ec. 3.9s fl. 0.4s, ec. 1s fl. 0.4s, ec. 3.9s	112 34	16	Cylindrical masonry tower, white dwelling; 105.	
4444 E 0092	Roquetas de Mar, S. mole, head.	36° 45.5' N 2° 36.2' W	Fl.(3)R. period 9s fl. 0.5s, ec. 1.5s fl. 0.5s, ec. 1.5s fl. 0.5s, ec. 4.5s	33 10	5	Red cylindrical tower; 13.	
4448 E 0092.4	-Dique Norte, head.	36° 45.4' N 2° 36.2' W	Fl.(3)G. period 9s fl. 0.5s, ec. 1.5s fl. 0.5s, ec. 1.5s fl. 0.5s, ec. 4.5s	16 5	3	Green cylindrical tower, green four-sided base; 10.	
4452 E 0093	Almeria.	36° 49.7' N 2° 29.5' W	Fl.(2)W. period 12s fl. 0.3s, ec. 1.7s fl. 0.3s, ec. 9.7s	253 77	19	White four-sided tower, black stripe; 23.	Reserve light range 11M.
4460 E 0094	--Dique del Oeste, head.	36° 49.8' N 2° 29.1' W	Fl.(2)R. period 6s fl. 0.5s, ec. 1s fl. 0.5s, ec. 4s	33 10	3	Red truncated conical tower; 16.	
4461 E 0095.65	-Muelle de Pechina, SE. end.	36° 49.8' N 2° 28.7' W	Q.G.	23 7	3	Green post; 10.	Synchronized with 4461.1.
4461.1 E 0095.6	--NW. end.	36° 49.9' N 2° 28.9' W	Q.G.	23 7	3	Green post; 10.	Synchronized with 4461.
4464 E 0096	-W. breakwater, head.	36° 49.6' N 2° 27.9' W	Fl.R. period 5s fl. 1s, ec. 4s	62 19	7	White octagonal tower, red top; 39.	F.R. shown adjacent to pilot house and on pier. Once inside, range marks middle of port.
4468 E 0099	-Muelle de Poniente, SE. corner.	36° 49.8' N 2° 28.3' W	Fl.(2)R. period 7s fl. 0.5s, ec. 1.5s fl. 0.5s, ec. 4.5s	16 5	1	Red column; 10.	
4472 E 0098	-E. breakwater, head.	36° 49.8' N 2° 28.0' W	Fl.(2+1)G. period 14.5s fl. 0.5s, ec. 1s fl. 0.5s, ec. 3s fl. 0.5s, ec. 9s	13 4	2	Green column, red band; 3.	

(1) No.	(2) Name and Location	(3) Position	(4) Characteristic	(5) Height	(6) Range	(7) Structure	(8) Remarks
SPAIN-MEDITERRANEAN SEA							
4476 E 0102	-Ore Wharf No 2, head.	36° 49.7' N 2° 27.6' W	Fl.G. period 5s fl. 0.5s, ec. 4.5s	25 8	4	Metal framework tower; 10.	
4484 E 0103	-Power station wharf.	36° 49.2' N 2° 26.7' W	V.Q.(9)W. period 10s	35 11	5	W. CARDINAL YBY, tower, topmark; 30.	
4488	-Punta del Rio Buoy.	36° 48.4' N 2° 25.8' W	Q.(6)+L.Fl.W. period 15s			S. CARDINAL YB, buoy, topmark.	
4492 E 0106	Cabo de Gata.	36° 43.3' N 2° 11.6' W	Fl.W.R. period 4s fl. 0.2s, ec. 3.8s	180 55	W. 24 R. 20	White cylindrical tower, dwelling; 62.	R. 316°-356°, W.-316°. Horn: Mo.(G) ev. 40s (bl. 4.5s, si. 2s, bl. 4.5s, si. 2s, bl. 1.5s, si. 25.5s).
4495 E 0107.7	Punta de la Polacra.	36° 50.5' N 2° 00.2' W	Fl.(3)W. period 14s fl. 0.5s, ec. 2.5s fl. 0.5s, ec. 2.5s fl. 0.5s, ec. 7.5s	922 261	14	Masonry truncated conical tower; 45.	
4496 E 0108	Mesa Roldan.	36° 56.5' N 1° 54.4' W	Fl.(4)W. period 20s fl. 0.3s, ec. 3s fl. 0.3s, ec. 3s fl. 0.3s, ec. 3s fl. 0.3s, ec. 9.8s	728 222	23	White octagonal tower, white building; 59.	
4500 E 0109	Puerto de Carboneras, Playa de la Torre Vieja, S. breakwater, head.	36° 57.8' N 1° 53.7' W	Fl.(2)G. period 10s fl. 1s, ec. 2s fl. 1s, ec. 6s	39 12	5	Green cylindrical tower; 10.	
4504 E 0109.2	--S. breakwater, elbow.	36° 58.1' N 1° 53.8' W	Q.(3)W. period 10s	39 12	3	E. CARDINAL BYB, tower, topmark; 10.	
4506 E 0109.4	--N. breakwater, head.	36° 58.4' N 1° 53.6' W	Fl.G. period 10s fl. 1s, ec. 9s	46 14	5	Green post; 13.	
4508 E 0109.3	--W. jetty.	36° 57.8' N 1° 53.9' W	Fl.(2)R. period 10s fl. 0.5s, ec. 1.5s fl. 0.5s, ec. 7.5s	23 7	3	Red cylindrical tower; 10.	
4510 E 0109.6	-Puerto Pesquero.	36° 59.3' N 1° 53.8' W	Fl.(3)G. period 12s fl. 1s, ec. 2s fl. 1s, ec. 2s fl. 1s, ec. 5s	33 10	5	Green hexagonal tower; 20.	Fl.R. 4s marks breakwater close N.
4511 E 0109.7	--W. jetty.	36° 59.4' N 1° 53.9' W	Fl.(3)R. period 12s fl. 1s, ec. 2s fl. 1s, ec. 2s fl. 1s, ec. 5s	26 8	3	Red hexagonal tower; 20.	
4512 E 0110	Garrucha.	37° 10.4' N 1° 49.4' W	Oc.(4)W. period 13s lt. 4.5s, ec. 1s lt. 1.5s, ec. 1s lt. 1.5s, ec. 1s lt. 1.5s, ec. 1s	62 19	13	White cylindrical tower, white building; 33.	
4516 E 0111	-Dique de Levante.	37° 10.7' N 1° 49.0' W	Fl.(3)G. period 9s fl. 0.5s, ec. 1.5s fl. 0.5s, ec. 1.5s fl. 0.5s, ec. 4.5s	43 13	5	Green cylindrical tower; 36.	E. cardinal beacon Q.(3)W. 10s 4m 4M marks submerged groin 300 meters WSW.
4520 E 0112	-Dique de Poniente, 201 meters 336° from Dique de Lavante.	37° 11.0' N 1° 49.1' W	Fl.(4)R.	21 6	1	Red truncated conical tower; 10.	
4522 E 0113	Esperanza Cove.	37° 15.0' N 1° 46.0' W	Q.(2)G. period 6s	26 8	5	Green truncated pyramidal tower; 10.	
4524 E 0114	Aguilas, on Punta Negra, W. of the port.	37° 24.1' N 1° 34.7' W	Fl.(2)W. period 5s fl. 0.5s, ec. 1s fl. 0.5s, ec. 3s	99 30	13	White cylindrical tower, black bands; 75.	

(1) No.	(2) Name and Location	(3) Position	(4) Characteristic	(5) Height	(6) Range	(7) Structure	(8) Remarks
SPAIN-MEDITERRANEAN SEA							
4528 E 0116	-Near mole, head.	37° 24.2' N 1° 34.4' W	Fl.(3)R. period 9s fl. 0.5s, ec. 1.5s fl. 0.5s, ec. 1.5s fl. 0.5s, ec. 4.5s	30 9	3	Red post; 16.	
4532 E 0117.5	-Islote de la Aguilica.	37° 24.2' N 1° 34.0' W	Fl.G. period 3s fl. 0.3s, ec. 2.7s	62 19	3	White four-sided column.	
4536 E 0120	Mazarron.	37° 33.6' N 1° 15.3' W	Oc.(1+2)W. period 13.5s lt. 1.5s, ec. 1s lt. 4.5s, ec. 1s lt. 4.5s, ec. 1s	213 65	15	White cylindrical tower, dwelling; 36.	Reserve light range 8M.
4540 E 0120.6	-Breakwater, head.	37° 33.9' N 1° 15.3' W	Fl.(4)R. period 11s fl. 0.5s, ec. 1.5s fl. 0.5s, ec. 1.5s fl. 0.5s, ec. 1.5s fl. 0.5s, ec. 4.5s	23 7	5	Red post; 10.	
4541 E 0120.7	-La Galerica Island.	37° 34.0' N 1° 15.3' W	Fl.(4)G. period 11s fl. 0.5s, ec. 1.5s fl. 0.5s, ec. 1.5s fl. 0.5s, ec. 1.5s fl. 0.5s, ec. 4.5s	30 9	3	Metal framework tower, green square daymark, base; 23.	
4548 E 0124	Cabo Tinoso.	37° 32.1' N 1° 06.5' W	Fl.(1+3)W. period 20s fl. 0.2s, ec. 6.4s fl. 0.2s, ec. 3.2s fl. 0.2s, ec. 3.2s fl. 0.2s, ec. 6.4s	479 146	24	White cylindrical tower; 33.	
ALGAMECA GRANDE:							
4552 E 0125	-Breakwater, head.	37° 35.0' N 1° 00.3' W	Fl.(4)R. period 11s fl. 0.5s, ec. 1.5s fl. 0.5s, ec. 1.5s fl. 0.5s, ec. 1.5s fl. 0.5s, ec. 4.5s	33 10	7	White and yellow truncated conical tower; 16.	
4556 E 0125.3	-On point, about 201 meters NE. of breakwater.	37° 35.1' N 1° 00.3' W	Fl.(3)G. period 9s fl. 0.5s, ec. 1.5s fl. 0.5s, ec. 1.5s fl. 0.5s, ec. 4.5s	26 8	3	White and yellow truncated conical tower; 16.	
4560 E 0125.6	-Mole, about 284 meters NW. of breakwater.	37° 35.1' N 1° 00.5' W	F.G.	23 7	2	Gray post; 13.	Occasional.
CARTAGENA:							
4564 E 0126	-Islote Escombrera.	37° 33.5' N 0° 58.2' W	Fl.W. period 5s fl. 0.2s, ec. 4.8s	213 65	17	White cylindrical tower, white dwelling; 26.	
4564.1 E 0126.025	--SW. canal breakwater, SE head.	37° 33.6' N 0° 58.0' W	3 F.R. (vert.)	26 8	1	Red cylindrical post; 16.	
4564.2 E 0126.02	---SW. head.	37° 33.6' N 0° 58.3' W	3 F.R. (vert.)	26 8	1	Red cylindrical post; 16.	
-Puerto de Escombreras:							
4566 E 0126.1	--Dique Suroeste, head.	37° 34.0' N 0° 58.8' W	Fl.G. period 3s fl. 0.5s, ec. 2.5s	33 10	10	Green and white tower; 23.	
4567 E 0126.15	--Outer dock, dolphin, head.	37° 34.1' N 0° 58.4' W	Fl.Y. period 3s fl. 0.5s, ec. 2.5s	23 7	5	SPECIAL Y, post, "X" topmark; 10.	

(1) No.	(2) Name and Location	(3) Position	(4) Characteristic	(5) Height	(6) Range	(7) Structure	(8) Remarks
SPAIN-MEDITERRANEAN SEA							
4568 <i>E 0126.2</i>	--Bastarreche, mole, head.	37° 34.2' N 0° 58.0' W	Fl.(2)G. period 7s fl. 0.5s, ec. 1.5s fl. 0.5s, ec. 4.5s	33 10	5	Green and white truncated pyramidal tower; 23.	Visible 075°-319°. Radar reflector.
4569 <i>E 0126.4</i>	--Pantalan Metaneros, E end.	37° 34.4' N 0° 57.8' W	Fl.(3)R. period 10s fl. 0.5s, ec. 1.5s fl. 0.5s, ec. 1.5s fl. 0.5s, ec. 5.5s	26 8	1	Red post; 3.	
4570 <i>E 0126.81</i>	--Muelle de Masse.	37° 33.8' N 0° 57.6' W	Dir.W.R.G. period 4s fl. 3s, ec. 1s	43 13	3	White tower; 33.	Oc.G.129°-134°, Oc.W.-144°, Oc.R.-158°30'.
4571 <i>E 0127</i>	--Bajo de Las Losas.	37° 34.5' N 0° 58.5' W	V.Q.(6)+L.FI.W. period 10s	16 5	5	S. CARDINAL YB, tower, topmark; 16.	Radar reflector.
4576.5 <i>E 0126.5</i>	--Muelle Pantalou, on dolphin.	37° 34.1' N 0° 57.6' W	Fl.(2+1)R. period 14.5s fl. 0.5s, ec. 1s fl. 0.5s, ec. 3s fl. 0.5s, ec. 9s	23 7	3	Red column, green band; 10.	
4576.75 <i>E 0126.65</i>	--Punta de los Parales, SW. head.	37° 34.0' N 0° 57.2' W	Fl.(3)G. period 9s fl. 0.5s, ec. 1.5s fl. 0.5s, ec. 1.5s fl. 0.5s, ec. 4.5s	23 7	1	Green column; 13.	
4576.8 <i>E 0126.64</i>	--Muelle de Isaac Peral, SE. corner.	37° 34.1' N 0° 57.1' W	Fl.R. period 3s fl. 0.5s, ec. 2.5s	23 7	1	Red column; 10.	
4577 <i>E 0126.7</i>	--Muelle Principe Felipe.	37° 34.2' N 0° 57.5' W	Fl.(4)R. period 12s fl. 0.5s, ec. 1.5s fl. 0.5s, ec. 1.5s fl. 0.5s, ec. 1.5s fl. 0.5s, ec. 5.5s	23 7	1	Red post; 10.	
4577.4 <i>E 0126.8</i>	---Atraque Oeste, NW corner.	37° 34.3' N 0° 57.6' W	Dir.W.R.G. period 4s	46 14	5	White tower; 36.	Iso.G.084°-087°, Iso.W. - 089°, Iso.R.-094°.
4577.5 <i>E 0126.75</i>	----On dolphin.	37° 34.3' N 0° 57.6' W	Fl.(2+1)G. period 16s fl. 1s, ec. 1s fl. 1s, ec. 3s fl. 1s, ec. 9s	23 7	1	Green post, red band; 10.	
4588 <i>E 0128</i>	-Dique de Navidad (Oestre), head.	37° 35.1' N 0° 59.1' W	Fl.(2)R. period 10s fl. 1s, ec. 2s fl. 1s, ec. 6s	49 15	10	White cylindrical tower, red top; 36.	
4590 <i>E 0130.2</i>	-Espalmador, floating breakwater, head.	37° 35.3' N 0° 59.2' W	Q.R.		1	Red column.	
4592 <i>E 0130</i>	-Dique de la Curra (Este).	37° 35.3' N 0° 59.0' W	Fl.(3)G. period 14s fl. 0.5s, ec. 2.5s fl. 0.5s, ec. 2.5s fl. 0.5s, ec. 7.5s	45 14	5	White cylindrical tower, green band; 36.	
4593 <i>E 0130.5</i>	-Muelle del Carbon.	37° 35.4' N 0° 59.2' W	Fl.(2+1)R. period 14.5s fl. 0.5s, ec. 1s fl. 0.5s, ec. 3s fl. 0.5s, ec. 9s	26 8	3	Red post, green band; 16.	
4594 <i>E 0131</i>	-Yacht club, W. end.	37° 35.8' N 0° 59.3' W	Oc.G. period 3s	16 5	1	Green post; 16.	
4594.2 <i>E 0131.2</i>	-Marina, outer breakwater.	37° 35.8' N 0° 59.1' W	Q.G.	16 5	1	Green column; 13.	
4594.4 <i>E 0131.3</i>	--SE. corner.	37° 35.7' N 0° 58.7' W	Fl.(3)R. period 9s fl. 0.5s, ec. 1.5s fl. 0.5s, ec. 1.5s fl. 0.5s, ec. 4.5s	10 3	3	Red cylindrical post.	

(1) No.	(2) Name and Location	(3) Position	(4) Characteristic	(5) Height	(6) Range	(7) Structure	(8) Remarks
SPAIN-MEDITERRANEAN SEA							
4595 <i>E 0132</i>	-Dique-muelle de Santiago, head.	37° 35.8' N 0° 58.5' W	Fl.(4)R. period 11s fl. 0.5s, ec. 1.5s fl. 0.5s, ec. 1.5s fl. 0.5s, ec. 1.5s fl. 0.5s, ec. 4.5s	16 5	1	Red post; 10.	
4595.5 <i>E 0132.2</i>	-Muelle de talleres, NW. corner.	37° 35.8' N 0° 58.5' W	Fl.G. period 3s fl. 0.5s, ec. 2.5s	16 5	1	Green post; 10.	
4595.75 <i>E 0132.5</i>	-Dique de Alba.	37° 35.8' N 0° 58.5' W	Fl.(2+1)G. period 16s fl. 1s, ec. 1s fl. 1s, ec. 3s fl. 1s, ec. 9s	16 5	1	Green column, red band; 10.	
4596 <i>E 0134</i>	Puerto de Portman, Punta de la Chapa.	37° 34.7' N 0° 50.5' W	Oc.W. period 3.5s lt. 2.5s, ec. 1s	161 49	13	White cylindrical tower, aluminum cupola, dwelling; 26.	Visible over an arc of 270°.
4600 <i>E 0136.8</i>	Cabo de Palos.	37° 38.1' N 0° 41.4' W	Fl.(2)W. period 10s fl. 0.3s, ec. 2.2s fl. 0.3s, ec. 7.2s	266 81	23	Cylindrical tower, building; 138.	
PUERTO DE CABO DE PALOS:							
4604 <i>E 0137</i>	-Cala Auellan, mole.	37° 37.9' N 0° 42.0' W	Fl.(2)G. period 7s fl. 0.5s, ec. 1.5s fl. 0.5s, ec. 4.5s	20 6	5	Green cylindrical post; 10.	
4608 <i>E 0137.3</i>	-Dique de Abrigo, off head.	37° 37.9' N 0° 42.0' W	Fl.(2)R. period 7s fl. 0.5s, ec. 1.5s fl. 0.5s, ec. 4.5s	16 5	3	Red cylindrical post; 10.	
4611 <i>E 0140.8</i>	Mar Menor, pier, end.	37° 38.7' N 0° 45.7' W	Fl.R. period 3s fl. 0.5s, ec. 2.5s	16 5	5	Red cylindrical column; 10.	
4611.5 <i>E 0140.851</i>	-Yacht Club, breakwater.	37° 38.9' N 0° 46.1' W	Fl.(4)R. period 11s fl. 0.5s, ec. 1.5s fl. 0.5s, ec. 1.5s fl. 0.5s, ec. 1.5s fl. 0.5s, ec. 4.5s	16 5	3	Red cylindrical column; 10.	
4611.7 <i>E 0140.9</i>	-Los Nietos, breakwater, end.	37° 39.2' N 0° 47.1' W	Fl.(3)R. period 9s fl. 0.5s, ec. 1.5s fl. 0.5s, ec. 1.5s fl. 0.5s, ec. 4.5s		3	Red cylindrical column; 16.	
4616 <i>E 0138</i>	Isla Hormiga.	37° 39.3' N 0° 39.0' W	Fl.(3)W. period 14s fl. 0.8s, ec. 2.2s fl. 0.8s, ec. 2.2s fl. 0.8s, ec. 7.2s	79 24	8	White cylindrical tower, white building; 39.	
4624 <i>E 0140</i>	El Estacio.	37° 44.7' N 0° 43.6' W	Fl.(4)W. period 20s fl. 1.2s, ec. 2.4s fl. 1.2s, ec. 2.4s fl. 1.2s, ec. 2.4s fl. 1.2s, ec. 8s	105 32	14	White cylindrical tower, black bands; 95.	Fl.W. 2.5s light shown SSE.
4624.5 <i>E 0140.2</i>	Puerto Tomas Maestre, head.	37° 44.4' N 0° 43.3' W	V.Q.(3)W. period 5s	23 7	3	E. CARDINAL BYB, column, topmark; 16.	
4628 <i>E 0139</i>	Isla Grosa, peak.	37° 43.6' N 0° 42.4' W	Fl.W. period 3s fl. 0.5s, ec. 2.5s	318 97	5	White cylindrical tower; 7.	
4632 <i>E 0141</i>	San Javier AVIATION LIGHT.	37° 47.2' N 0° 48.2' W	Fl.W. period 6s			Control tower.	Occasional.

(1) No.	(2) Name and Location	(3) Position	(4) Characteristic	(5) Height	(6) Range	(7) Structure	(8) Remarks
SPAIN-MEDITERRANEAN SEA							
4636 <i>E 0141.5</i>	San Pedro del Pinatar, N. dique, head.	37° 49.3' N 0° 45.0' W	Fl.(4)G. period 12s fl. 0.5s, ec. 1.5s fl. 0.5s, ec. 1.5s fl. 0.5s, ec. 1.5s fl. 0.5s, ec. 5.5s	43 13	5	Green cylindrical post; 10.	Fl.(4)R. 12s 6m 3M marks head of S. dique.
ALICANTE:							
4639 <i>E 0144</i>	Campoamor Yacht Club, E. jetty, head.	37° 53.9' N 0° 44.8' W	Fl.(2)G. period 5s fl. 0.5s, ec. 1s fl. 0.5s, ec. 3s	26 8	5	White post, green bands; 20.	
4639.1 <i>E 0144.2</i>	-W. jetty, head.	37° 54.0' N 0° 44.9' W	Fl.(2)R. period 5s fl. 0.5s, ec. 1s fl. 0.5s, ec. 3s	26 8	3	White post, red bands; 20.	
4640 <i>E 0146</i>	Torreveija, E. breakwater, head.	37° 57.9' N 0° 41.2' W	Fl.G. period 4s fl. 0.5s, ec. 3.5s	49 15	7	Octagonal concrete tower; 33.	
4644 <i>E 0146.2</i>	-W. breakwater, about 229 meters NW. of Torreveija, head.	37° 58.0' N 0° 41.3' W	Fl.(3)R. period 11.5s fl. 0.5s, ec. 2s fl. 0.5s, ec. 2s fl. 0.5s, ec. 6s	36 11	3	Red and white octagonal tower; 20.	
4645 <i>E 0146.4</i>	-Fishing Port, breakwater, head.	37° 58.4' N 0° 40.9' W	Fl.(2)G. period 7s fl. 0.5s, ec. 1.5s fl. 0.5s, ec. 4.5s	13 4	2	Green post; 10.	
4646 <i>E 0146.6</i>	-Yacht Club jetty, E. head.	37° 58.4' N 0° 40.9' W	Fl.(4)R. period 11s fl. 0.5s, ec. 1.5s fl. 0.5s, ec. 1.5s fl. 0.5s, ec. 1.5s fl. 0.5s, ec. 4.5s	13 4	2	Red post; 10.	
4648 <i>E 0147</i>	Guardamar.	38° 04.3' N 0° 39.9' W	Oc.R. period 1.5s lt. 1s, ec. 3s	1453 443	15	White radio tower, red bands.	On the same tower 7 groups of F.R. horizontal lights, spaced 45 meters apart from top, are shown.
4650 <i>E 0147.5</i>	Rio Segura, directional dam, S. end.	38° 06.7' N 0° 38.3' W	Fl.(3)R. period 9s fl. 0.5s, ec. 1.5s fl. 0.5s, ec. 1.5s fl. 0.5s, ec. 4.5s	26 8	5	Red octagonal tower; 16.	Fl.(3)G. 148 meters NW.
4652 <i>E 0148</i>	Isla Tabarca (Plana).	38° 09.8' N 0° 28.3' W	L.Fl.W. period 8s fl. 2s, ec. 6s	95 29	15	Four-sided tower, white dwelling; 46.	
4656 <i>E 0149</i>	-Breakwater, NE. side of island, head.	38° 10.1' N 0° 28.7' W	Fl.(2)R. period 6s fl. 0.5s, ec. 1s fl. 0.5s, ec. 4s	30 9	3	Red post; 13.	
4664 <i>E 0152</i>	Cabo Santa Pola.	38° 12.6' N 0° 30.8' W	Fl.(2+1)W. period 20s fl. 0.2s, ec. 2.6s fl. 0.2s, ec. 8.4s fl. 0.2s, ec. 8.4s	498 152	16	White four-sided tower, white building; 49.	
4668 <i>E 0154</i>	-Muelle de Santa Pola.	38° 11.1' N 0° 33.8' W	Fl.G. period 5s fl. 0.5s, ec. 4.5s	30 9	5	White and green octagonal tower; 26.	
4672 <i>E 0155</i>	-Contradique, extremity.	38° 11.2' N 0° 33.8' W	Q.(2)R. period 5.3s	26 8	3	Red and white octagonal tower; 16.	
4676 <i>E 0157</i>	-Alicante AVIATION LIGHT.	38° 17.2' N 0° 33.8' W	Al.Fl.W.G. period 4.3s	193 59		Metal framework tower.	
4680 <i>E 0158</i>	-Outer breakwater, head.	38° 19.7' N 0° 29.4' W	Fl.G. period 5s fl. 1.5s, ec. 3.5s	46 14	10	Green framework tower, green cupola; 30.	

(1) No.	(2) Name and Location	(3) Position	(4) Characteristic	(5) Height	(6) Range	(7) Structure	(8) Remarks
SPAIN-MEDITERRANEAN SEA							
4682.5 <i>E 0158.6</i>	--NE. corner.	38° 19.8' N 0° 29.5' W	Fl.(2)R. period 7s fl. 0.5s, ec. 1.5s fl. 0.5s, ec. 4.5s	30 9	3	Red cylindrical tower, white base; 20.	
4684 <i>E 0161</i>	-E. mole, head.	38° 20.3' N 0° 28.9' W	Fl.(3)G. period 9s fl. 0.5s, ec. 1.5s fl. 0.5s, ec. 1.5s fl. 0.5s, ec. 4.5s	30 9	3	Green cylindrical tower, white base; 20.	
4688 <i>E 0162</i>	--SE. corner of W. mole.	38° 20.3' N 0° 29.0' W	Fl.R. period 3s fl. 0.5s, ec. 2.5s	26 8	3	Red cylindrical tower, white base; 20.	
4692 <i>E 0159</i>	-Fishing Harbor, mole, elbow.	38° 19.9' N 0° 29.4' W	Fl.(2+1)R. period 14.5s fl. 0.5s, ec. 1s fl. 0.5s, ec. 3s fl. 0.5s, ec. 9s	26 8	3	Red cylindrical tower, green band; 20.	
4696 <i>E 0159.3</i>	--Muelle II, mole, head.	38° 20.1' N 0° 29.2' W	Fl.(4)R. period 11s fl. 0.5s, ec. 1.5s fl. 0.5s, ec. 1.5s fl. 0.5s, ec. 1.5s fl. 0.5s, ec. 4.5s	26 8	3	Red cylindrical tower, white base; 20.	
4700 <i>E 0160</i>	--Muelle A, head.	38° 20.2' N 0° 29.1' W	Fl.(2+1)R. period 14.5s fl. 0.5s, ec. 1s fl. 0.5s, ec. 3s fl. 0.5s, ec. 9s	26 8	3	Red cylindrical tower, green band, white base; 20.	
4702 <i>E 0164</i>	Costa Blanca, pier, end.	38° 21.7' N 0° 26.4' W	Fl.G. period 5s fl. 0.5s, ec. 4.5s	20 6	3	Green and white cylindrical column; 10.	
4704 <i>E 0166</i>	Cabo de las Huertas.	38° 21.2' N 0° 24.3' W	Fl.(5)W. period 19s fl. 1s, ec. 2s fl. 1s, ec. 2s fl. 1s, ec. 2s fl. 1s, ec. 2s fl. 1s, ec. 6s	125 38	14	White cylindrical tower; 30.	
VILLAJOSYA:							
4708 <i>E 0168</i>	-Dique de Levante, head.	38° 30.3' N 0° 13.2' W	Fl.G. period 3s fl. 0.5s, ec. 2.5s	46 14	5	White octagonal tower, green top, green base; 23.	
4713 <i>E 0168.5</i>	-Breakwater, head.	38° 30.4' N 0° 13.3' W	Fl.(2)R. period 6s fl. 0.5s, ec. 1s fl. 0.5s, ec. 4s	26 8	3	Red truncated conical tower, white base; 23.	
4716 <i>E 0172</i>	Islote de Benidorm.	38° 30.1' N 0° 07.8' W	Fl.W. period 5s fl. 0.5s, ec. 4.5s	197 60	6	Concrete truncated conical tower; 13.	
4720 <i>E 0172.5</i>	Puerto de Benidorm, Dique de Abrigo, head.	38° 32.0' N 0° 08.1' W	Fl.G. period 3s fl. 0.5s, ec. 2.5s	26 8	5	Green and white truncated conical tower; 10.	Visible 316°-254°.
4724 <i>E 0173.6</i>	Punta Bombarda (Albir).	38° 33.8' N 0° 03.0' W	Fl.(3)W. period 27s fl. 1.5s, ec. 4.5s fl. 1.5s, ec. 4.5s fl. 1.5s, ec. 13.5s	367 112	15	White cylindrical tower, dwelling; 26.	
4728 <i>E 0174</i>	Altea, E. breakwater.	38° 35.2' N 0° 03.2' W	Fl.(3)G. period 9s fl. 0.5s, ec. 1.5s fl. 0.5s, ec. 1.5s fl. 0.5s, ec. 4.5s	39 12	5	Green octagonal tower; 20.	

(1) No.	(2) Name and Location	(3) Position	(4) Characteristic	(5) Height	(6) Range	(7) Structure	(8) Remarks
SPAIN-MEDITERRANEAN SEA							
4732 E 0174.2	-W. breakwater.	38° 35.3' N 0° 03.3' W	Fl.(2)R. period 6s fl. 0.4s, ec. 1.6s fl. 0.4s, ec. 3.6s	30 9	3	Red octagonal tower; 20.	
EL PORTET							
4732.5 E 0174.4	-Breakwater, head.	38° 36.8' N 0° 01.9' W	Fl.(4)G. period 11s fl. 0.5s, ec. 1.5s fl. 0.5s, ec. 1.5s fl. 0.5s, ec. 1.5s fl. 0.5s, ec. 4.5s	23 7	1	Green cylindrical tower, white base; 13.	
4732.75 E 0174.6	-Contradique, head.	38° 36.8' N 0° 01.9' W	Fl.(4)R. period 11s fl. 0.5s, ec. 1.5s fl. 0.5s, ec. 1.5s fl. 0.5s, ec. 1.5s fl. 0.5s, ec. 4.5s	23 7	3	Red cylindrical tower, white base; 13.	
4733 E 0174.92	Mascarat, S. breakwater, W. head.	38° 37.7' N 0° 00.3' W	Fl.(2)G. period 7s fl. 0.5s, ec. 1.5s fl. 0.5s, ec. 4.5s	26 8	5	White and green cylindrical tower; 20.	
4733.5 E 0174.93	-Outer breakwater, head.	38° 37.8' N 0° 00.2' W	Fl.(2)R. period 7s fl. 0.5s, ec. 1.5s fl. 0.5s, ec. 4.5s	26 8	1	Red and white cylindrical tower; 20.	
4734 E 0174.9	-E. head.	38° 37.7' N 0° 00.0' E	Q.(6)+L.Fl.W. period 15s	33 10	3	Black and yellow cylindrical tower; 20.	
4736 E 0175.4	Calpe, S. breakwater.	38° 38.2' N 0° 04.0' E	Fl.G. period 4s fl. 0.5s, ec. 3.5s	43 13	5	Green and white truncated conical tower; 20.	
4740 E 0175.2	-W. breakwater.	38° 38.2' N 0° 04.2' E	Fl.(4)R. period 10s fl. 0.5s, ec. 1s fl. 0.5s, ec. 1s fl. 0.5s, ec. 1s fl. 0.5s, ec. 5s	26 8	3	Red truncated conical tower; 13.	
4741 E 0175.8	Cala Canaret.	38° 39.6' N 0° 05.1' E	Fl.(3)R. period 9s fl. 0.5s, ec. 1.5s fl. 0.5s, ec. 1.5s fl. 0.5s, ec. 4.5s	20 6	3	Red truncated conical tower, white base; 10.	
SPAIN-ISLAS BALEARES							
ISLA DE FORMENTERA:							
4744 E 0250	-Formentera.	38° 39.8' N 1° 35.1' E	Fl.W. period 5s fl. 0.4s, ec. 4.6s	466 142	23	White cylindrical tower, white dwelling; 72.	Visible 150°-050°.
4748 E 0251	-Cabo Berberia.	38° 38.5' N 1° 23.4' E	Fl.(2)W. period 15s fl. 0.2s, ec. 1.8s fl. 0.2s, ec. 12.8s	255 78	20	White cylindrical tower; 62.	Visible 234°-171°.
4752 E 0252	-Punta Cala Sabina.	38° 44.1' N 1° 24.9' E	Fl.(4)W. period 16s fl. 1s, ec. 2s fl. 1s, ec. 2s fl. 1s, ec. 2s fl. 1s, ec. 6s	43 13	7	White truncated conical tower; 36.	
4756 E 0253	-Puerto de La Sabina, breakwater, head.	38° 44.1' N 1° 25.1' E	Fl.(2)G. period 6s fl. 0.5s, ec. 1.5s fl. 0.5s, ec. 3.5s	36 11	3	STARBOARD (A) G, tower, topmark; 26.	

(1) No.	(2) Name and Location	(3) Position	(4) Characteristic	(5) Height	(6) Range	(7) Structure	(8) Remarks
SPAIN-ISLAS BALEARES							
4768 <i>E 0256</i>	Isla Espardell, N. point.	38° 48.3' N 1° 28.7' E	Fl.(3)W. period 7.5s fl. 0.5s, ec. 1s fl. 0.5s, ec. 1s fl. 0.5s, ec. 4s	121 37	8	Truncated conical tower, white cylindrical base; 52.	
4772 <i>E 0254</i>	Los Puercos (Pou), on islet, S. side of channel between Formentera and Ibiza.	38° 47.9' N 1° 25.3' E	Fl.(3+1)W. period 20s fl. 0.8s, ec. 2.2s fl. 0.8s, ec. 2.2s fl. 0.8s, ec. 6.2s fl. 0.8s, ec. 6.2s	92 28	10	White cylindrical tower, black bands; 82.	
4774 <i>E 0253.5</i>	Isla de Gastabi.	38° 46.5' N 1° 25.0' E	Q.(9)W. period 15s	39 12	4	W. CARDINAL YBY, beacon, topmark; 26.	
4776 <i>E 0258</i>	Bajo den Pou.	38° 48.3' N 1° 25.2' E	Q.W.	30 9	3	N. CARDINAL BY, beacon, topmark; 30.	
4780 <i>E 0260</i>	Isla de Ahorcados, S. extremity.	38° 48.9' N 1° 24.7' E	Oc.(1+2)W. period 14s lt. 1s, ec. 2s lt. 3.5s, ec. 2s lt. 3.5s, ec. 2s	89 27	10	White tower, black bands, white building; 56.	
ISLA DE IBIZA:							
4784 <i>E 0274</i>	-Isla Conejera.	38° 59.6' N 1° 12.8' E	Fl.(4)W. period 20s fl. 0.2s, ec. 1.5s fl. 0.2s, ec. 1.5s fl. 0.2s, ec. 1.5s fl. 0.2s, ec. 14.7s	279 85	18	White cylindrical tower, white circular dwelling; 59.	
4788 <i>E 0276</i>	-Bleda Plana, on islet.	38° 58.8' N 1° 09.6' E	Fl.(3)W. period 15s fl. 0.8s, ec. 2.4s fl. 0.8s, ec. 2.4s fl. 0.8s, ec. 7.8s	92 28	10	White cylindrical tower, white base; 26.	Visible 349°-239°.
4796 <i>E 0273</i>	--Punta Xinxo.	38° 58.4' N 1° 17.0' E	Fl.(2)G. period 7s fl. 0.5s, ec. 1.5s fl. 0.5s, ec. 4.5s	28 9	5	STARBOARD (A) G, column, topmark; 26.	Visible 075°-275°.
4796.4 <i>E 0273.3</i>	--Dique, head.	38° 58.6' N 1° 17.9' E	Fl.(2)R. period 7s fl. 0.5s, ec. 1.5s fl. 0.5s, ec. 4.5s	36 11	3	PORT (A) R, tower, topmark; 30.	
4799 <i>E 0267.8</i>	--Marina, outer breakwater.	38° 58.9' N 1° 32.3' E	Fl.(3)G. period 9s fl. 0.5s, ec. 1.5s fl. 0.5s, ec. 1.5s fl. 0.5s, ec. 4.5s	36 11	5	Green truncated pyramidal tower; 19.	
4800 <i>E 0268</i>	-Isla de Tagomago.	39° 02.0' N 1° 39.0' E	Fl.(1+2)W. period 30s fl. 0.3s, ec. 13.4s fl. 0.3s, ec. 2.2s fl. 0.3s, ec. 13.5s	282 86	21	White octagonal tower, building; 75.	
4804 <i>E 0270</i>	-Punta Moscarte.	39° 06.8' N 1° 31.8' E	Fl.W. period 5s fl. 0.3s, ec. 4.7s	305 93	18	White cylindrical tower, black diagonal stripes; 171.	Visible 074°-294°.
-Puerto de Ibiza:							
4808 <i>E 0264</i>	--Islote Botafoch, breakwater, root.	38° 54.2' N 1° 27.2' E	Oc.W.R. period 7s lt. 5s, ec. 2s	102 31	14	White cylindrical tower, white dwelling; 52.	W. 045°-034°, R.-045°, obscured by Isla Grossa. Siren: 2 bl. ev. 10s (bl. 2s, si. 2s, bl. 2s, si. 4s).
4809 <i>E 0263</i>	--Breakwater, head.	38° 54.2' N 1° 26.9' E	Fl.G. period 3s fl. 0.5s, ec. 2.5s	46 14	7	Green cylindrical column; 20.	

(1) No.	(2) Name and Location	(3) Position	(4) Characteristic	(5) Height	(6) Range	(7) Structure	(8) Remarks
SPAIN-ISLAS BALEARES							
4810.1 <i>E 0264.2</i>	--Muelle Botafoch, S. dock, dolphin.	38° 54.4' N 1° 27.0' E	Fl.(4)Y. period 11s fl. 0.5s, ec. 1.5s fl. 0.5s, ec. 1.5s fl. 0.5s, ec. 1.5s fl. 0.5s, ec. 4.5s	13 4	1	SPECIAL Y, post, "X" topmark, 3.	
4810.2 <i>E 0264.3</i>	--N. pier, head.	38° 54.5' N 1° 27.0' E	Fl.(4)Y. period 11s fl. 0.5s, ec. 1.5s fl. 0.5s, ec. 1.5s fl. 0.5s, ec. 1.5s fl. 0.5s, ec. 4.5s	13 4	1	SPECIAL Y, post, "X" topmark, 3.	
4811 <i>E 0262.5</i>	--Isla Negra del Este.	38° 54.2' N 1° 26.5' E	Fl.R. period 3s fl. 0.5s, ec. 2.5s	39 12	5	Red cylindrical tower, conical base; 13.	
4815 <i>E 0264.4</i>	--Marina d'es Botafoch.	38° 54.6' N 1° 27.0' E	Fl.(2+1)G. period 11s fl. 0.4s, ec. 0.8s fl. 0.4s, ec. 3s fl. 0.4s, ec. 6s	20 6	3	STARBOARD (A) G, structure, topmark; 10.	
4817 <i>E 0264.5</i>	--Breakwater, inner.	38° 54.6' N 1° 26.9' E	Fl.(2)R. period 5s fl. 0.5s, ec. 1s fl. 0.5s, ec. 3s	7 2	1	Red post; 3.	
4818 <i>E 0264.6</i>	--T-jetty, head.	38° 54.7' N 1° 26.9' E	Fl.(2)G. period 5s fl. 0.5s, ec. 1s fl. 0.5s, ec. 3s	7 2	1	Green post; 3.	
4820 <i>E 0265</i>	--Dique de Abrigo.	38° 54.6' N 1° 26.6' E	Fl.(2)R. period 7s fl. 0.5s, ec. 1.5s fl. 0.5s, ec. 4.5s	39 12	3	White truncated conical tower, red cupola; 36.	Obscured on bearings greater than 345°.
4821 <i>E 0265.6</i>	--Ibiza la Nueva, S. breakwater, head.	38° 54.8' N 1° 26.6' E	Fl.(2)G. period 7s fl. 0.5s, ec. 1.5s fl. 0.5s, ec. 4.5s	16 5	1	Green and white truncated pyramidal tower; 10.	
4821.5 <i>E 0265.8</i>	--W. breakwater, SE. pier, head.	38° 54.8' N 1° 26.6' E	Fl.(3)R. period 9s fl. 0.5s, ec. 1.5s fl. 0.5s, ec. 1.5s fl. 0.5s, ec. 4.5s	13 4	1	Red and white post; 10.	
4822 <i>E 0265.9</i>	---Center.	38° 54.8' N 1° 26.6' E	Fl.(2)R. period 7s fl. 0.5s, ec. 1.5s fl. 0.5s, ec. 4.5s	16 5	1	Red and white truncated pyramidal tower; 10.	
4823 <i>E 0266.1</i>	--Ibiza Marina, entrance, E. side.	38° 54.8' N 1° 26.5' E	Q.G.	13 4	1	Green post, white band; 10.	
4823.1 <i>E 0266.3</i>	---W. side.	38° 54.8' N 1° 26.5' E	Q.R.	13 4	1	Red post, white band; 10.	
4824 <i>E 0266</i>	--Contramuelle, on SE. angle.	38° 54.7' N 1° 26.3' E	Fl.(3)R. period 9s fl. 0.5s, ec. 1.5s fl. 0.5s, ec. 1.5s fl. 0.5s, ec. 4.5s	20 6	1	Red and white post, red square daymark; 13.	
4828 <i>E 0266.2</i>	--NW. angle.	38° 54.7' N 1° 26.3' E	Fl.(4)R. period 11s fl. 0.5s, ec. 1.5s fl. 0.5s, ec. 1.5s fl. 0.5s, ec. 1.5s fl. 0.5s, ec. 4.5s	20 6	1	Red and white post, red square daymark; 13.	
4840 <i>E 0267</i>	--Oil pier, near extremity.	38° 54.8' N 1° 26.4' E	Fl.(2+1)G. period 8s fl. 0.5s, ec. 0.5s fl. 0.5s, ec. 2s fl. 0.5s, ec. 4s	20 6	1	Green metal post, red band; 13.	Light is not at top of post.

(1) No.	(2) Name and Location	(3) Position	(4) Characteristic	(5) Height	(6) Range	(7) Structure	(8) Remarks
SPAIN-ISLAS BALEARES							
4842 E 0267.2	--- SW. head.	38° 54.8' N 1° 26.3' E	Fl.(4)G. period 11s fl. 0.5s, ec. 1.5s fl. 0.5s, ec. 1.5s fl. 0.5s, ec. 1.5s fl. 0.5s, ec. 4.5s	20 6	1	Green metal post; 13.	Light is not at top of post.
4844 E 0262	-Islote Dado Grande.	38° 53.4' N 1° 27.1' E	Fl.(2)W. period 5s fl. 0.3s, ec. 1s fl. 0.3s, ec. 3.4s	43 13	5	ISOLATED DANGER BRB, tower, topmark; 10.	
4848 E 0278	-Islote Vedra, W. head.	38° 51.8' N 1° 11.4' E	Fl.W. period 5s fl. 1s, ec. 4s	69 21	11	Truncated conical tower; 10.	Visible 262°-134°.
ISLA DE CABRERA:							
4852 E 0338	-Punta Anciola.	39° 07.7' N 2° 55.3' E	Fl.(3)W. period 15s fl. 0.2s, ec. 2.3s fl. 0.2s, ec. 2.3s fl. 0.2s, ec. 9.8s	396 121	20	Red and white checkered tower, white dwelling; 69.	Visible 277°30'-169°.
4856 E 0338.3	-Cabo Lebeche.	39° 09.7' N 2° 55.0' E	Fl.(4)W. period 14.5s fl. 0.5s, ec. 2s fl. 0.5s, ec. 2s fl. 0.5s, ec. 2s fl. 0.5s, ec. 6.5s	243 74	7	Black and white checkered octagonal stone tower; 23.	
4860 E 0338.6	-Punta Creveta.	39° 09.3' N 2° 55.7' E	Fl.R. period 4s fl. 0.5s, ec. 3.5s	43 13	5	White octagonal tower, red square daymark; 16.	
4864 E 0339	-Puerto de Cabrera, mole, head.	39° 09.0' N 2° 56.0' E	Fl.(2)R. period 10.5s fl. 0.5s, ec. 2.2s fl. 0.5s, ec. 7.3s	15 5	5	Red cylindrical tower, white base; 13.	
4868 E 0340	Isla Horadada.	39° 12.4' N 2° 58.7' E	Fl.(2)W. period 12s fl. 0.5s, ec. 3s fl. 0.5s, ec. 8s	139 42	10	White cylindrical tower, black bands; 43.	
ISLA DE MALLORCA:							
4872 E 0314	-Cabo de Salinas, Mallorca, S. point.	39° 15.9' N 3° 03.2' E	Fl.(2+1)W. period 20s fl. 1s, ec. 2s fl. 1s, ec. 7.5s fl. 1s, ec. 7.5s	56 17	11	White cylindrical tower, white building; 56.	Visible 265°-116°.
4876 E 0314.4	-Puerto de Campos, pier, head.	39° 18.9' N 3° 00.0' E	Fl.(4)R. period 10s fl. 0.5s, ec. 1s fl. 0.5s, ec. 1s fl. 0.5s, ec. 1s fl. 0.5s, ec. 5s	15 5	3	Red cylindrical tower, white base; 16.	
4880 E 0314.6	--Contradique, head.	39° 19.0' N 2° 59.9' E	Fl.G. period 4s fl. 1s, ec. 3s	14 4	1	Green cylindrical tower, white base; 10.	
4884 E 0315	-Punta Puntasa.	39° 18.7' N 2° 59.6' E	Fl.(3)W. period 10.5s fl. 0.5s, ec. 1.5s fl. 0.5s, ec. 1.5s fl. 0.5s, ec. 6s	59 18	7	White cylindrical tower, black bands; 39.	
4885 E 0314.2	-Isla de la Guardia.	39° 18.6' N 3° 00.0' E	V.Q.(9)W. period 10s	23 7	3	W. CARDINAL YBY, tower, topmark; 16.	
4887 E 0314.8	-Rapita, breakwater, head.	39° 21.6' N 2° 57.2' E	Fl.R. period 2.5s fl. 0.5s, ec. 2s	23 7	5	Red cylindrical tower; 19.	

(1) No.	(2) Name and Location	(3) Position	(4) Characteristic	(5) Height	(6) Range	(7) Structure	(8) Remarks
SPAIN-ISLAS BALEARES							
4888 <i>E 0315.8</i>	-Punta Plana.	39° 21.2' N 2° 54.8' E	Fl.(1+3)W. period 12s fl. 0.5s, ec. 3s fl. 0.5s, ec. 1s fl. 0.5s, ec. 1s fl. 0.5s, ec. 5s	52 16	7	White cylindrical tower, black bands; 39.	
4892 <i>E 0316</i>	-Cabo Blanco.	39° 21.8' N 2° 47.3' E	L.Fl.W. period 10s fl. 2s, ec. 8s	312 95	15	White cylindrical tower, white dwelling; 39.	Obscured beyond Archipelago de Cabrera 321°-336°. AIS (MMSI No 992241066).
4895 <i>E 0316.3</i>	-El Arenal, shelter dike, head.	39° 30.2' N 2° 44.8' E	Fl.(3)G. period 9s fl. 0.5s, ec. 1.5s fl. 0.5s, ec. 1.5s fl. 0.5s, ec. 4.5s	26 8	5	White cylindrical tower, green band; 13.	
4895.1 <i>E 0316.35</i>	--Elbow.	39° 30.0' N 2° 44.8' E	Q.(9)W. period 15s	20 6	3	W. CARDINAL YBY, column, topmark; 7.	
4895.2 <i>E 0316.55</i>	--Outer breakwater, head.	39° 30.1' N 2° 44.9' E	Fl.(3)R. period 9s fl. 0.5s, ec. 1.5s fl. 0.5s, ec. 1.5s fl. 0.5s, ec. 4.5s	23 7	3	Red post; 13.	
4895.5 <i>E 0316.6</i>	--Counterdike, head.	39° 30.7' N 2° 44.9' E	Fl.(4)R. period 11s fl. 0.5s, ec. 1s fl. 0.5s, ec. 1s fl. 0.5s, ec. 1s fl. 0.5s, ec. 6s	26 8	1	Red column post; 10.	
4896 <i>E 0316.4</i>	-Inner pier, NE. corner.	39° 30.2' N 2° 44.9' E	Fl.(2+1)R. period 11.5s fl. 0.5s, ec. 1s fl. 0.5s, ec. 4.5s fl. 0.5s, ec. 4.5s	16 5	1	Red column, green band; 23.	
4896.5 <i>E 0316.5</i>	--SW. corner.	39° 30.1' N 2° 44.8' E	Fl.R. period 3s fl. 0.3s, ec. 2.7s	13 4	1	Red cylindrical tower; 10.	
4900 <i>E 0316.7</i>	-L'an Pastilla, outer breakwater, head.	39° 31.9' N 2° 43.0' E	Fl.(4)R. period 13s fl. 0.5s, ec. 1.5s fl. 0.5s, ec. 1.5s fl. 0.5s, ec. 1.5s fl. 0.5s, ec. 6.5s	26 8	5	Red column, white base; 20.	
4901 <i>E 0316.72</i>	-E. breakwater, head.	39° 31.9' N 2° 43.0' E	Fl.(4)G. period 13s fl. 0.5s, ec. 1.5s fl. 0.5s, ec. 1.5s fl. 0.5s, ec. 1.5s fl. 0.5s, ec. 6.5s	20 6	3	Green column; 16.	
4902 <i>E 0316.74</i>	-Cala Gamba, entrance.	39° 32.8' N 2° 41.7' E	Fl.R. period 2s fl. 0.5s, ec. 1.5s	16 5	5	Red post; 10.	
4904 <i>E 0317</i>	-Cala d'en Rigo, 600 meters E. of Cala Portixol, E. jetty, head.	39° 33.5' N 2° 40.5' E	Fl.(2)G. period 7s fl. 0.5s, ec. 1.5s fl. 0.5s, ec. 4.5s	23 7	3	Green three-sided tower; 13.	
4908 <i>E 0317.2</i>	--W. jetty, head.	39° 33.5' N 2° 40.5' E	Fl.(2)R. period 7s fl. 0.5s, ec. 1.5s fl. 0.5s, ec. 4.5s	23 7	5	Red three-sided tower; 16.	
4912 <i>E 0316.8</i>	-Portixol, Pier de Troneras, head.	39° 33.5' N 2° 40.1' E	Fl.(3)R. period 9s fl. 0.5s, ec. 1.5s fl. 0.5s, ec. 1.5s fl. 0.5s, ec. 4.5s	23 7	5	PORT (A) R, tower, topmark; 20.	

(1) No.	(2) Name and Location	(3) Position	(4) Characteristic	(5) Height	(6) Range	(7) Structure	(8) Remarks
SPAIN-ISLAS BALEARES							
4916 <i>E 0316.82</i>	--Sa Raqueta Pier.	39° 33.5' N 2° 40.2' E	Fl.(3)G. period 9s fl. 0.5s, ec. 1.5s fl. 0.5s, ec. 1.5s fl. 0.5s, ec. 4.5s	23 7	3	STARBOARD (A) G, tower, topmark; 20.	
4920 <i>E 0316.83</i>	--Inner breakwater, W. side.	39° 33.6' N 2° 40.1' E	Fl.(4)R. period 11s fl. 0.5s, ec. 1.5s fl. 0.5s, ec. 1.5s fl. 0.5s, ec. 1.5s fl. 0.5s, ec. 4.5s	23 7	1	PORT (A) R, tower, topmark; 13.	
4924 <i>E 0316.84</i>	--E. side.	39° 33.7' N 2° 40.2' E	Fl.(4)G. period 11s fl. 0.5s, ec. 1.5s fl. 0.5s, ec. 1.5s fl. 0.5s, ec. 1.5s fl. 0.5s, ec. 4.5s	10 3	1	Green post; 7.	
4932 <i>E 0318.8</i>	-Porto Pi.	39° 32.9' N 2° 37.4' E	Fl.(2)W. period 15s fl. 0.4s, ec. 3.3s fl. 0.4s, ec. 10.9s	135 41	18	Quadrangular stone tower; 125.	
4934 <i>E 0319</i>	--Muelle de Poniente, E.	39° 33.3' N 2° 38.2' E	Fl.(2+1)R. period 14.5s fl. 0.5s, ec. 1s fl. 0.5s, ec. 3s fl. 0.5s, ec. 9s	16 5	3	Red cylindrical column, green band; 10.	AIS (MMSI No 992241068).
4934.5 <i>E 0318.9</i>	---Elbow.	39° 33.2' N 2° 38.0' E	Fl.G. period 3s fl. 0.5s, ec. 2.5s	13 4	1	Green and white truncated conical column; 7.	
4935 <i>E 0320</i>	---N.	39° 33.2' N 2° 37.8' E	Fl.(2)R. period 10s	13 4	1	Red post; 7.	
4936 <i>E 0318</i>	--Dique del Oeste, head.	39° 33.2' N 2° 38.3' E	Fl.R. period 5s fl. 0.5s, ec. 4.5s	62 19	7	Red cylindrical tower, white building, red square daymark, white base; 43.	AIS (MMSI No 992241067).
4940 <i>E 0318.3</i>	---Outer elbow.	39° 33.0' N 2° 38.4' E	V.Q.(3)W. period 5s	52 16	5	E. CARDINAL BYB, tower, topmark; 33.	Visible 180°-047°. Siren: Mo.(P) ev. 30s (bl. 2s, si. 2s, bl. 6s, si. 2s, bl. 6s, si. 2s, bl. 2s, si. 8s). Radar reflector.
4944 <i>E 0318.6</i>	---Inner elbow.	39° 32.7' N 2° 37.9' E	V.Q.(6)+L.FI.W. period 10s	52 16	5	S. CARDINAL YB, tower, topmark; 26.	Visible 226°-090°. Obscured inside the harbor.
4946 <i>E 0328.08</i>	---Muelle de Espera.	39° 33.9' N 2° 38.0' E	Fl.(2+1)R. period 12s fl. 0.5s, ec. 1.5s fl. 0.5s, ec. 4.5s fl. 0.5s, ec. 4.5s	20 6	1	Red post, green bands; 16.	
4948 <i>E 0328.3</i>	---Muelle de Amarres, NW. head.	39° 33.9' N 2° 37.9' E	Fl.(3)G. period 9s fl. 0.5s, ec. 1.5s fl. 0.5s, ec. 1.5s fl. 0.5s, ec. 4.5s	16 5	1	Green post; 13.	
4949 <i>E 0328.31</i>	--Marina, pier, N. end.	39° 33.9' N 2° 37.8' E	Fl.(2)R. period 7s fl. 0.5s, ec. 1.5s fl. 0.5s, ec. 4.5s	13 4	1	Red and white post; 10.	
4950 <i>E 0328</i>	--Club Natico, No 3 spur, head.	39° 33.9' N 2° 38.1' E	Fl.(2)R. period 14s fl. 1s, ec. 3s fl. 1s, ec. 9s	13 4	1	Red post; 10.	
4951 <i>E 0326.2</i>	--Muelle de Armamento, head.	39° 34.0' N 2° 38.4' E	Fl.(3)R. period 9s fl. 0.5s, ec. 1.5s fl. 0.5s, ec. 1.5s fl. 0.5s, ec. 4.5s	20 6	1	Red post; 13.	

(1) No.	(2) Name and Location	(3) Position	(4) Characteristic	(5) Height	(6) Range	(7) Structure	(8) Remarks
SPAIN-ISLAS BALEARES							
4951.5 <i>E 0326</i>	--Muelle Pascadores, head.	39° 34.0' N 2° 38.4' E	Fl.(4)R. period 15s fl. 0.5s, ec. 1.5s fl. 0.5s, ec. 1.5s fl. 0.5s, ec. 1.5s fl. 0.5s, ec. 8.5s	20 6	1	Red post; 13.	Visible 185°-085.5°.
4952 <i>E 0328.42</i>	--S. head.	39° 33.3' N 2° 37.7' E	Fl.Y. period 5s fl. 0.5s, ec. 4.5s	16 5	1	Yellow post; 13.	
4960 <i>E 0328.38</i>	--Muelle de la Pedrera, N. head.	39° 33.6' N 2° 37.8' E	Fl.(4)R. period 11s fl. 0.5s, ec. 1.5s fl. 0.5s, ec. 1.5s fl. 0.5s, ec. 1.5s fl. 0.5s, ec. 4.5s	17 5	3	Red post; 13.	
4964 <i>E 0328.39</i>	--S. head.	39° 33.4' N 2° 37.8' E	Fl.(2+1)R. period 12s fl. 0.5s, ec. 1s fl. 0.5s, ec. 3s fl. 0.5s, ec. 6.5s	16 5	1	Red post, green band; 13.	
4968 <i>E 0328.34</i>	--La Coarentena, T-head, N. end.	39° 33.7' N 2° 37.8' E	Fl.R. period 3s fl. 0.5s, ec. 2.5s	17 5	1	Red post; 13.	
4972 <i>E 0328.36</i>	--S. end.	39° 33.7' N 2° 37.8' E	Fl.(2+1)R. period 14.5s fl. 0.5s, ec. 1s fl. 0.5s, ec. 3s fl. 0.5s, ec. 9s	7 2	1	Red post, green band; 7.	
4976 <i>E 0322</i>	--Dique de Levante, SW. corner.	39° 33.6' N 2° 38.1' E	Fl.(2)G. period 10s fl. 0.5s, ec. 1.5s fl. 0.5s, ec. 7.5s	20 6	5	Green cylindrical tower; 10.	Synchronized with 4980. AIS (MMSI No 992241069).
4980 <i>E 0322.2</i>	---NW. corner.	39° 33.7' N 2° 38.0' E	Fl.(2)G. period 10s fl. 0.5s, ec. 1.5s fl. 0.5s, ec. 7.5s	13 4	3	Green post; 7.	Synchronized with 4976. Fl.(3)G. 9s 7m 1M and Fl.(3)G. 9s 7m 1M mark ends of wharf 318 meters NE. Fl.(4)G. 11s 7m 1M and Fl.(4)G. 11s 7m 1M mark ends of wharf 578 meters NE. Fl.G. 3s 7m 1M and Fl.G. 3s 7m 1M mark ends of wharf 850 meters NE.
4996 <i>E 0328.32</i>	--Jonquet, jetty, head.	39° 34.0' N 2° 37.9' E	Fl.(2+1)R. period 10s fl. 1s, ec. 1s fl. 1s, ec. 3s fl. 1s, ec. 3s	10 3	1	Red post, green band; 7.	
5000 <i>E 0328.7</i>	-Cala Nova, Yacht school, S. mole.	39° 32.9' N 2° 36.0' E	Fl.(2)R. period 7s fl. 0.5s, ec. 1.5s fl. 0.5s, ec. 4.5s	23 7	3	Red column, white base; 10.	
5002 <i>E 0328.8</i>	-Portals Nous, entrance.	39° 31.7' N 2° 33.8' E	Fl.(3)G. period 14s fl. 1s, ec. 2s fl. 1s, ec. 2s fl. 1s, ec. 7s	30 9	4	STARBOARD (A) G, tower, topmark; 20.	Fl.(3)R. 14s 4m 3M light marks outer breakwater.
5004 <i>E 0329.6</i>	-Portals Vells, mole, head.	39° 28.5' N 2° 31.3' E	Fl.G. period 3s fl. 0.5s, ec. 2.5s	16 5	5	STARBOARD (A) G, tower, topmark; 13.	
5004.1 <i>E 0328.75</i>	--N. mole.	39° 33.0' N 2° 36.0' E	Fl.(2)G. period 7s fl. 0.5s, ec. 1.5s fl. 0.5s, ec. 4.5s	23 7	3	Green post; 10.	

(1) No.	(2) Name and Location	(3) Position	(4) Characteristic	(5) Height	(6) Range	(7) Structure	(8) Remarks
SPAIN-ISLAS BALEARES							
5006 <i>E 0329</i>	--Yacht Harbor Pier, head.	39° 31.4' N 2° 32.5' E	Fl.(4)G. period 11s fl. 0.5s, ec. 1.5s fl. 0.5s, ec. 1.5s fl. 0.5s, ec. 1.5s fl. 0.5s, ec. 4.5s	23 7	5	STARBOARD (A) G, tower, topmark; 20.	
5008 <i>E 0330</i>	-- Cap de Cala Figuera.	39° 27.5' N 2° 31.3' E	Fl.(4)W. period 20s fl. 0.3s, ec. 3s fl. 0.3s, ec. 3s fl. 0.3s, ec. 3s fl. 0.3s, ec. 9.8s	148 45	22	White cylindrical tower, black diagonal stripes; 79.	AIS (MMSI No 992241070). Siren: 2 bl. ev. 12s (bl. 2s, si. 2s, bl. 2s, si. 6s). DGPS Station.
5012 <i>E 0332</i>	-Isla del Toro, on islet.	39° 27.7' N 2° 28.3' E	Fl.W. period 5s fl. 0.4s, ec. 4.6s	102 31	7	White truncated conical tower; 23.	
5012.3 <i>E 0332.3</i>	-Port Adriano, breakwater, S. end.	39° 29.2' N 2° 28.5' E	V.Q.(9)W. period 10s	43 13	3	W. CARDINAL YBY, tower, topmark; 10.	
5012.4 <i>E 0332.65</i>	--N. end.	39° 29.5' N 2° 28.5' E	Fl.(2)G. period 5s fl. 0.5s, ec. 0.7s fl. 0.5s, ec. 3.3s	43 13	5	Green post; 10.	
5013 <i>E 0333</i>	-Santa Ponza, breakwater, head.	39° 30.8' N 2° 27.9' E	Fl.(3)G. period 9s fl. 0.5s, ec. 1.5s fl. 0.5s, ec. 1.5s fl. 0.5s, ec. 4.5s	33 10	5	STARBOARD (A) G, tower, topmark; 16.	
5014 <i>E 0333.2</i>	--Punta de Caleta.	39° 30.8' N 2° 28.0' E	Fl.(3)R. period 9s fl. 0.5s, ec. 1.5s fl. 0.5s, ec. 1.5s fl. 0.5s, ec. 4.5s	33 10	3	Red column, red four-sided base; 13.	Radar reflector.
5016 <i>E 0334</i>	-Cabo de la Mola.	39° 31.9' N 2° 21.9' E	Fl.(1+3)W. period 12s fl. 0.5s, ec. 3.5s fl. 0.5s, ec. 1.5s fl. 0.5s, ec. 1.5s fl. 0.5s, ec. 3.5s	420 128	12	White cylindrical tower, black bands; 33.	Visible 304°24'-147°.
5020 <i>E 0336</i>	-Puerto de Andraitx, mole, W. head.	39° 32.6' N 2° 22.8' E	Fl.(4)R. period 12s fl. 0.5s, ec. 1.5s fl. 0.5s, ec. 1.5s fl. 0.5s, ec. 1.5s fl. 0.5s, ec. 5.5s	39 12	5	Truncated conical stone tower, red top; 30.	
5022 <i>E 0336.8</i>	--Breakwater, extremity.	39° 32.8' N 2° 23.2' E	Fl.(4)R. period 12s fl. 0.5s, ec. 1.5s fl. 0.5s, ec. 1.5s fl. 0.5s, ec. 1.5s fl. 0.5s, ec. 5.5s	20 6	1	Red column; 10.	
5024 <i>E 0336.6</i>	--New inner breakwater, head.	39° 32.8' N 2° 23.1' E	Fl.(3)R. period 10s fl. 0.5s, ec. 1.5s fl. 0.5s, ec. 1.5s fl. 0.5s, ec. 5.5s	20 6	1	Red and white octagonal tower, white base, red square daymark; 13.	
5028 <i>E 0337</i>	--Inner mole, head.	39° 32.8' N 2° 23.2' E	Fl.(4)G. period 12s fl. 0.5s, ec. 1.5s fl. 0.5s, ec. 1.5s fl. 0.5s, ec. 1.5s fl. 0.5s, ec. 5.5s	22 7	1	Green and white octagonal tower.	
-Isla Dragonera:							
5030 <i>E 0286</i>	--Isla Mitjana.	39° 35.1' N 2° 20.5' E	V.Q.(9)W. period 10s	33 10	3	W. CARDINAL YBY, post, topmark; 13.	AIS.
5032 <i>E 0282</i>	-- Cabo Liebeitx.	39° 34.5' N 2° 18.3' E	Fl.W. period 7.5s fl. 0.2s, ec. 7.3s	427 130	20	Cylindrical tower, building; 48.	Visible 313°-150°.

(1) No.	(2) Name and Location	(3) Position	(4) Characteristic	(5) Height	(6) Range	(7) Structure	(8) Remarks
SPAIN-ISLAS BALEARES							
5036 <i>E 0284</i>	--Punta Tramontana.	39° 35.9' N 2° 20.3' E	Fl.(2)W. period 12s fl. 0.3s, ec. 2.7s fl. 0.3s, ec. 8.7s	219 67	14	Cylindrical tower, stone building; 49.	Visible 095°-230° and 346°- 027°. AIS (MMSI No 992241072).
	-Puerto de Soller:						
5040 <i>E 0289</i>	-- Cap Gros.	39° 47.8' N 2° 40.9' E	Fl.(3)W. period 15s fl. 0.2s, ec. 2.3s fl. 0.2s, ec. 2.3s fl. 0.2s, ec. 9.8s	394 120	19	White cylindrical tower, house; 72.	Visible 054°-232°.
5044 <i>E 0288</i>	--Punta de la Creu, entrance, E. point.	39° 47.8' N 2° 41.4' E	Fl.W. period 2.5s fl. 0.5s, ec. 2s	115 35	10	White truncated conical tower, black bands; 43.	Visible 088°-160°.
5048 <i>E 0290</i>	-Entrance Range, front.	39° 47.5' N 2° 41.8' E	Dir.W.R.G. period 4s	160 49	3	White cylindrical column, red square daymark, white band; 23.	Iso.G. 121°30'-123°30', Iso.W.-124°30', Iso. R.- 126°.
5056 <i>E 0291</i>	--Dique D.E., head.	39° 47.7' N 2° 41.5' E	Fl.R. period 4s fl. 1s, ec. 3s	22 7	5	Red post; 7.	
5060 <i>E 0293</i>	--Muelle Comercial, elbow.	39° 47.8' N 2° 41.6' E	Fl.(2+1)G. period 9s fl. 0.5s, ec. 0.5s fl. 0.5s, ec. 1.5s fl. 0.5s, ec. 5.5s	13 4	1	Green post, red band; 10.	
5064 <i>E 0293.2</i>	---Head.	39° 47.8' N 2° 41.7' E	Fl.(3)R. period 9s	13 4	1	PORT (A) R, post topmark; 10.	
5068 <i>E 0296</i>	- Cabo de Formenter.	39° 57.7' N 3° 12.7' E	Fl.(4)W. period 20s fl. 0.2s, ec. 3.1s fl. 0.2s, ec. 3.1s fl. 0.2s, ec. 3.1s fl. 0.2s, ec. 9.9s	689 210	22	White cylindrical tower, white dwelling; 72.	Visible 085°-006°.
5072 <i>E 0298</i>	- Punta de la Avanzada.	39° 54.0' N 3° 06.6' E	Oc.(2)W. period 8s lt. 4.5s, ec. 1s lt. 1.5s, ec. 1s	95 29	15	White octagonal tower, dwelling; 59.	Visible 234°-272°.
5076 <i>E 0301</i>	--Dique Norte, outer spur, head.	39° 54.1' N 3° 05.1' E	Fl.(2)G. period 6s fl. 1s, ec. 1s fl. 1s, ec. 3s	19 6	5	Green truncated conical tower; 13.	Fl.(2)R. 8s 2m 3M light marks NW. breakwater entrance.
5077 <i>E 0299.5</i>	---Corner.	39° 54.3' N 3° 05.3' E	Q.(3)W. period 10s	10 3	3	E. CARDINAL BYB, post, topmark, 7.	
	-El Puerto:						
5080 <i>E 0300.2</i>	--N. breakwater, head.	39° 54.2' N 3° 05.1' E	Fl.(3)R. period 9s fl. 0.5s, ec. 1.5s fl. 0.5s, ec. 1.5s fl. 0.5s, ec. 4.5s	7 2	1	Red cylindrical column, red house; 3.	Fl.(3)R. 9s 2m 1M light marks S. head.
5084 <i>E 0299</i>	--Inner mole, head.	39° 54.3' N 3° 05.1' E	Fl.(3)G. period 12s fl. 0.5s, ec. 1.5s fl. 0.5s, ec. 1.5s fl. 0.5s, ec. 7.5s	16 5	1	Green cylindrical post, white band; 13.	
5086 <i>E 0303.7</i>	-Punta Sabate.	39° 53.6' N 3° 11.7' E	Fl.(3)W. period 13s fl. 1s, ec. 2s fl. 1s, ec. 2s fl. 1s, ec. 6s	154 47	5	White cylindrical tower, black band, white base; 39.	
5090 <i>E 0303</i>	-Puerto de Bonaire, dike, head.	39° 52.0' N 3° 08.6' E	Fl.(3)R. period 10s fl. 0.5s, ec. 1.5s fl. 0.5s, ec. 1.5s fl. 0.5s, ec. 5.5s	16 5	5	Red column, white dwelling; 7.	

(1) No.	(2) Name and Location	(3) Position	(4) Characteristic	(5) Height	(6) Range	(7) Structure	(8) Remarks
SPAIN-ISLAS BALEARES							
5091 <i>E 0303.2</i>	--Muelle de Ribera.	39° 52.0' N 3° 08.6' E	Fl.(3)G. period 10s fl. 0.5s, ec. 1.5s fl. 0.5s, ec. 1.5s fl. 0.5s, ec. 5.5s	16 5	3	Green cylindrical post; 13.	
PUERTO DE ALCUDIA							
5096 <i>E 0306</i>	-Muelle commercial, head.	39° 49.9' N 3° 08.5' E	Fl.G. period 3s fl. 0.5s, ec. 2.5s	34 10	5	Green tower; 16.	AIS (MMSI No 992241064).
5097 <i>E 0306.5</i>	-Meulle de Poniente.	39° 50.1' N 3° 08.3' E	Fl.(2+1)R. period 14.5s fl. 0.5s, ec. 1s fl. 0.5s, ec. 3s fl. 0.5s, ec. 9s	13 4	1	Red truncated pyramidal tower, green band; 10.	NW pier marked by 2 Fl.(2)G. 7s 4m 1M lights.
5098 <i>E 0307</i>	--Muelle Viejo, head.	38° 50.3' N 3° 08.1' E	Fl.(4)G. period 11s fl. 0.5s, ec. 1.5s fl. 0.5s, ec. 1.5s fl. 0.5s, ec. 1.5s fl. 0.5s, ec. 4.5s	13 4	1	Green truncated pyramidal tower, white base; 10.	
5099 <i>E 0306.6</i>	--Club de Amigos de Alcudia, dike, head.	39° 50.2' N 3° 08.1' E	Fl.(3)R. period 9s fl. 0.5s, ec. 1.5s fl. 0.5s, ec. 1.5s fl. 0.5s, ec. 4.5s	16 5	3	Red truncated pyramidal tower, white base; 10.	
5100 <i>E 0304</i>	-Isla Aucanada, Bahía de Alcudia, N. side.	39° 50.1' N 3° 10.3' E	Fl.W. period 5s fl. 1s, ec. 4s	82 25	11	White cylindrical tower, dwelling; 49.	AIS (MMSI No 992241062).
5104 <i>E 0307.1</i>	-Ca'n Picafort, pier, head.	39° 46.0' N 3° 09.5' E	Fl.(2)R. period 7s fl. 0.5s, ec. 1.5s fl. 0.5s, ec. 4.5s	26 8	3	Red truncated pyramidal tower; 13.	Fl.(2)G. 6.5s marks head of contradike.
5105 <i>E 0307.16</i>	-Escuy C'an Barret.	39° 46.1' N 3° 09.4' E	V.Q.(3)W. period 5s	10 3	4	E. CARDINAL BYB, beacon, topmark; 10.	
5107 <i>E 0307.17</i>	-Puerto Deportivo Serranova, breakwater, head.	39° 44.4' N 3° 13.2' E	Fl.(3)R. period 10s fl. 0.5s, ec. 1.5s fl. 0.5s, ec. 1.5s fl. 0.5s, ec. 5.5s	20 6	5	Red and white cylindrical column; 7.	
5107.5 <i>E 0307.19</i>	-Inner breakwater.	39° 44.4' N 3° 13.2' E	Oc.G. period 8s lt. 5s, ec. 3s	10 3	1	Green structure, green base; 7.	
5108 <i>E 0307.2</i>	-Colonia de San Pedro, breakwater, head.	39° 44.3' N 3° 16.3' E	Fl.(4)R. period 12s fl. 0.5s, ec. 1.5s fl. 0.5s, ec. 1.5s fl. 0.5s, ec. 1.5s fl. 0.5s, ec. 5.5s	20 6	5	Red cylindrical column, white base; 10.	
5116 <i>E 0308</i>	-Cabo de Pera.	39° 42.9' N 3° 28.7' E	Fl.(2+3)W. period 20s fl. 0.2s, ec. 2.3s fl. 0.2s, ec. 6.5s fl. 0.2s, ec. 1.8s fl. 0.2s, ec. 1.8s fl. 0.2s, ec. 6.6s	249 76	20	White cylindrical tower, white dwelling, red roof; 59.	Visible 148°-010°.
5120 <i>E 0308.2</i>	-Cala Ratjada, mole, head.	39° 42.5' N 3° 27.8' E	Fl.G. period 5s fl. 1s, ec. 4s	39 12	5	Green cylindrical column, white building, green triangular daymark point up; 10.	
5128 <i>E 0308.7</i>	--Dique Norte, head.	39° 36.9' N 3° 23.6' E	Fl.(2)G. period 10s fl. 0.5s, ec. 2s fl. 0.5s, ec. 7s	16 5	3	Green cylindrical tower, white building, green triangular daymark point up.	

(1) No.	(2) Name and Location	(3) Position	(4) Characteristic	(5) Height	(6) Range	(7) Structure	(8) Remarks
SPAIN-ISLAS BALEARES							
5132 E 0308.6	-Cala Bona, Dique Sur, head.	39° 36.9' N 3° 23.6' E	Fl.(2)R. period 10s fl. 0.5s, ec. 2s fl. 0.5s, ec. 7s	16 5	5	Red cylindrical tower, white building, red square daymark; 7.	
5136 E 0309	-Cala Manacor (Porto Cristo), at entrance.	39° 32.1' N 3° 20.4' E	Fl.W. period 5s fl. 0.5s, ec. 4.5s	65 20	7	White cylindrical tower, black stripes; 20.	
5140 E 0309.4	--Punta des Pelats, mole, head.	39° 32.5' N 3° 20.3' E	Fl.(3)R. period 10s fl. 0.5s, ec. 1.5s fl. 0.5s, ec. 1.5s fl. 0.5s, ec. 5.5s	16 5	3	Red octagonal tower; 7.	
5144 E 0310	-Punta de ses Crestes o de la Farola.	39° 24.8' N 3° 16.2' E	Fl.(2)W. period 10s fl. 0.3s, ec. 2.7s fl. 0.3s, ec. 6.7s	137 42	20	White tower, black bands, white dwelling, red roof; 82.	Visible 207°-006°.
5148 E 0310.4	-Punta de la Bateria.	39° 25.0' N 3° 16.2' E	Fl.(4)R. period 11s fl. 0.5s, ec. 1.5s fl. 0.5s, ec. 1.5s fl. 0.5s, ec. 1.5s fl. 0.5s, ec. 4.5s	39 12	5	Red cylindrical tower, white dwelling, red square daymark; 23.	
5152 E 0311	--Mole, SE. corner.	39° 25.3' N 3° 15.8' E	Fl.(3)R. period 10s fl. 0.5s, ec. 1.5s fl. 0.5s, ec. 1.5s fl. 0.5s, ec. 5.5s	15 5	1	Red octagonal tower, white base; 7.	
5154 E 0311.2	--Punta de sa Sinia, breakwater, head.	39° 25.5' N 3° 15.8' E	Fl.(4)R. period 11s fl. 0.5s, ec. 1.5s fl. 0.5s, ec. 1.5s fl. 0.5s, ec. 1.5s fl. 0.5s, ec. 4.5s	10 3	1	Red mast; 7.	
5156 E 0311.4	-Cala Llonga.	39° 22.0' N 3° 14.1' E	Fl.(1+2)W. period 20s fl. 1s, ec. 4s fl. 1s, ec. 2s fl. 1s, ec. 11s	56 17	7	White cylindrical tower, black stripes, dwelling; 20.	
5160 E 0311.8	-Puerto Petro, on Punta Sa Torre.	39° 21.3' N 3° 12.9' E	Fl.(3+1)W. period 10s fl. 0.5s, ec. 1s fl. 0.5s, ec. 1s fl. 0.5s, ec. 3s fl. 0.5s, ec. 3s	72 22	7	White cylindrical tower, black stripes, white building; 30.	
5162 E 0311.9	--Dique Calo des Moix, head.	39° 21.7' N 3° 12.8' E	Fl.(2)R. period 7s fl. 0.5s, ec. 1.5s fl. 0.5s, ec. 4.5s	23 7	5	Red tower; 10.	
5164 E 0312.2	--Mole, head.	39° 21.8' N 3° 12.8' E	Fl.(2+1)G. period 12s fl. 0.8s, ec. 1.2s fl. 0.8s, ec. 2.4s fl. 0.8s, ec. 6s	20 6	3	Green cylindrical tower, red band, white four-sided base; 16.	
5172 E 0312.6	-Torre d'en Beu, on Cala Figuera de Santany, entrance, N. side.	39° 19.8' N 3° 10.6' E	Fl.W. period 5s fl. 1s, ec. 4s	105 32	12	White octagonal tower, black bands; 20.	
5176 E 0313	-Jetty, head.	39° 20.0' N 3° 10.0' E	Fl.(3)R. period 10s fl. 0.5s, ec. 1.5s fl. 0.5s, ec. 1.5s fl. 0.5s, ec. 5.5s	21 6	5	Red cylindrical column, red building; 16.	
5180 E 0366	Isla del Aire.	39° 48.0' N 4° 17.6' E	Fl.W. period 5s fl. 0.2s, ec. 4.8s	174 53	18	White cylindrical tower, black bands, white house; 125.	Visible 111°-197°. AIS (MMSI No 992241039).
5182 E 0367	-Bajo es Caragol.	39° 48.6' N 4° 15.2' E	V.Q.(6)+L.FI.W. period 10s	33 10	3	S. CARDINAL YB, beacon, topmark; 33.	AIS (MMSI No 992241040).

(1) No.	(2) Name and Location	(3) Position	(4) Characteristic	(5) Height	(6) Range	(7) Structure	(8) Remarks
SPAIN-ISLAS BALEARES							
ISLA DE MENORCA:							
5184 <i>E 0342</i>	-Cabo D'Artrutx.	39° 55.4' N 3° 49.4' E	Fl.(3)W. period 10s fl. 0.2s, ec. 1.8s fl. 0.2s, ec. 1.8s fl. 0.2s, ec. 5.8s	148 45	18	White cylindrical tower, black bands, white building; 111.	Visible 267°-158°.
5188 <i>E 0344</i>	-Ciudadela, Calo Frares, W. side of entrance.	39° 59.8' N 3° 49.3' E	Fl.W. period 6s fl. 0.3s, ec. 5.7s	69 21	14	White tower, black bands, white building; 43.	Visible 004°-094°.
5192 <i>E 0345</i>	--Punta El Bancal, on N. bank about 173 meters 061° from Ciudadela.	39° 59.9' N 3° 49.5' E	Fl.(3)R. period 9s fl. 0.5s, ec. 1.5s fl. 0.5s, ec. 1.5s fl. 0.5s, ec. 4.5s	33 10	5	PORT (A) R, column, topmark; 13.	
5196 <i>E 0345.4</i>	--San Nicolas, on S. bank 325 meters 067°36' from Ciudadela.	39° 59.9' N 3° 49.5' E	Fl.(3)G. period 9s fl. 0.5s, ec. 1.5s fl. 0.5s, ec. 1.5s fl. 0.5s, ec. 4.5s	33 10	3	STARBOARD (A) G, tower, topmark; 13.	
5200 <i>E 0345.6</i>	--Sa Trona, on S. bank 537 meters 062°06' from Ciudadela.	40° 00.0' N 3° 49.8' E	Fl.(4)G. period 11s fl. 0.5s, ec. 1.5s fl. 0.5s, ec. 1.5s fl. 0.5s, ec. 1.5s fl. 0.5s, ec. 4.5s	24 7	1	Green column, green triangular daymark point up; 13.	
5204 <i>E 0345.9</i>	--Cala d'en Busquets, E. point, 600 meters 052° from Ciudadela.	40° 00.0' N 3° 49.8' E	Dir.W.R.G. period 5s fl. 1s, ec. 4s	29 9	W. 5 R. 3 G. 3	White four-sided tower; 10.	Fl.G. 042°-044°, Fl.W.-046°, Fl.R.-048°.
5208 <i>E 0345.8</i>	---N. bank, 654 meters 057°24' from Ciudadela.	40° 00.0' N 3° 49.8' E	Fl.(4)R. period 12s fl. 0.7s, ec. 1s fl. 0.7s, ec. 1s fl. 0.7s, ec. 1s fl. 0.7s, ec. 6.2s	35 11	1	PORT (A) R, column, topmark; 13.	
5216 <i>E 0346.2</i>	--Varadero, on N. bank 832 meters 059°12' from Ciudadela.	40° 00.1' N 3° 49.9' E	Fl.R. period 5s fl. 0.5s, ec. 4.5s	20 6	2	PORT (A) R, tower, topmark; 16.	
5220 <i>E 0348</i>	-Punta Nati.	40° 03.0' N 3° 49.4' E	Fl.(3+1)W. period 20s fl. 0.4s, ec. 2.1s fl. 0.4s, ec. 2.1s fl. 0.4s, ec. 7.1s fl. 0.4s, ec. 7.1s	138 42	18	Hexagonal masonry tower, dwelling; 62.	Visible 039°-162°.
5224 <i>E 0350</i>	-Cabo de Caballeria.	40° 05.3' N 4° 05.5' E	Fl.(2)W. period 10s fl. 0.1s, ec. 1.9s fl. 0.1s, ec. 7.9s	310 94	22	White cylindrical tower, white dwelling; 49.	Visible 074°-292°.
	-RACON		B(-•••) period 72s		22		(3m).
5226 <i>E 0350.5</i>	-Cap de sa Pared.	40° 03.8' N 4° 07.9' E	Fl.W. period 2s fl. 0.5s, ec. 1.5s	95 29	7	White cylindrical tower, white base; 20.	
5228 <i>E 0351</i>	-Puerto de Fornells Range, front.	40° 02.9' N 4° 08.2' E	Q.R.	45 14	7	White truncated conical tower; 20.	Fl.G. marks Dique de Levante head.
5232 <i>E 0351.1</i>	--Rear, 110 meters 178°30' from front.	40° 02.9' N 4° 08.2' E	Iso.R. period 4s	76 23	3	White truncated conical tower; 30.	
5236 <i>E 0352</i>	-Cabo Favaritx.	39° 59.8' N 4° 16.0' E	Fl.(1+2)W. period 15s fl. 0.2s, ec. 5.8s fl. 0.2s, ec. 2.8s fl. 0.2s, ec. 5.8s	154 47	21	White cylindrical tower, white stripes, dwelling; 92.	

(1) No.	(2) Name and Location	(3) Position	(4) Characteristic	(5) Height	(6) Range	(7) Structure	(8) Remarks
SPAIN-ISLAS BALEARES							
5238 <i>E 0355</i>	-Punta del Espero.	39° 52.6' N 4° 19.7' E	Fl.(1+2)W. period 15s fl. 0.5s, ec. 2s fl. 0.5s, ec. 1.5s fl. 0.5s, ec. 10s	167 51	7	White cylindrical tower, black bands; 36.	AIS (MMSI No 992241075).
	-Puerto de Mahon:						
5240 <i>E 0354</i>	--Punta San Carlos.	39° 51.9' N 4° 18.4' E	Oc.(2)W. period 6s lt. 3s, ec. 1s lt. 1s, ec. 1s	72 22	13	White cylindrical tower, black bands, white square base; 49.	Visible 183°-143°. AIS (MMSI No 992241076). DGPS Station.
5252 <i>E 0356</i>	--Punta Lazareto.	39° 52.6' N 4° 18.1' E	Fl.(2)G. period 7s fl. 0.5s, ec. 1.5s fl. 0.5s, ec. 4.5s	42 13	3	Green cylindrical tower, white base, green triangular daymark point up; 20.	AIS (MMSI No 992241038).
5256 <i>E 0358</i>	--Punta de Ne Cafayes (Cala Fonts) (Villacarlos).	39° 52.9' N 4° 17.6' E	Fl.(3)R. period 9s fl. 0.5s, ec. 1.5s fl. 0.5s, ec. 1.5s fl. 0.5s, ec. 4.5s	27 8	3	PORT (A) R, column, topmark; 13.	
5260 <i>E 0359</i>	--Isla Plana de Mahan.	39° 52.9' N 4° 17.9' E	Fl.(3)G. period 9s fl. 0.5s, ec. 1.5s fl. 0.5s, ec. 1.5s fl. 0.5s, ec. 4.5s	30 9	3	Green cylindrical tower; 20.	
5264 <i>E 0360</i>	--Punta de Villacarlas.	39° 53.0' N 4° 17.3' E	Fl.(4)R. period 11s	34 10	3	PORT (A) R, post, topmark; 13.	
5268 <i>E 0361</i>	--Isla del Rey, S. coast.	39° 53.1' N 4° 17.2' E	Fl.(4)G. period 11s fl. 0.5s, ec. 1.5s fl. 0.5s, ec. 1.5s fl. 0.5s, ec. 1.5s fl. 0.5s, ec. 4.5s	43 13	3	STARBOARD (A) G, column, topmark; 43.	
5272 <i>E 0361.4</i>	---On Punta Sa Cova, N. part.	39° 53.3' N 4° 17.2' E	Oc.R. period 4s lt. 3s, ec. 1s	52 16	3	Red cylindrical tower; 20.	
5276 <i>E 0361.6</i>	--Punta de Sa Bassa.	39° 53.4' N 4° 17.3' E	Oc.G. period 4s	31 9	1	STARBOARD (A) G, column, topmark; 10.	
5277 <i>E 0363.67</i>	--Muelle de Cos Nou, RoRo, W. head.	39° 53.7' N 4° 15.5' E	Fl.(2)G. period 7s fl. 0.5s, ec. 1.5s fl. 0.5s, ec. 4.5s	10 3	1	STARBOARD (A) G, column, topmark; 3.	
5278 <i>E 0361.65</i>	--Dir. light 323°33'.	39° 53.4' N 4° 17.2' E	Dir.Iso.W.R.G. period 4s	30 9	3	Light on white house; 26.	G. 322°42'-323°18', W.- 323°48', R.-324°24'. AIS (MMSI No 992241077).
5280 <i>E 0362.4</i>	--Isla del Pinta, S. point.	39° 53.5' N 4° 16.2' E	Fl.(2)G. period 7s fl. 0.5s, ec. 1.5s fl. 0.5s, ec. 4.5s	13 4	1	STARBOARD (A) G, metal post, topmark; 10.	
5284 <i>E 0362</i>	--Punta de Cala Figuera.	39° 53.4' N 4° 16.6' E	Fl.R. period 5s fl. 0.5s, ec. 4.5s	23 7	1	Post, red square daymark; 16.	
5288 <i>E 0364</i>	--Cala Taulera, I. Lazaretto.	39° 52.6' N 4° 18.4' E	Fl.(2)R. period 7s fl. 0.5s, ec. 1.5s fl. 0.5s, ec. 4.5s	23 7	1	Red cylindrical tower; 20.	
5292 <i>E 0364.2</i>	--Canal de Alfonso XII, E. head.	39° 52.9' N 4° 18.3' E	Fl.(3)R. period 9s fl. 0.5s, ec. 1.5s fl. 0.5s, ec. 1.5s fl. 0.5s, ec. 4.5s	23 7	1	Red cylindrical tower; 20.	
5296 <i>E 0364.4</i>	---W. head.	39° 52.9' N 4° 18.2' E	Fl.(4)R. period 11s fl. 0.5s, ec. 1.5s fl. 0.5s, ec. 1.5s fl. 0.5s, ec. 1.5s fl. 0.5s, ec. 4.5s	23 7	1	Red cylindrical tower; 20.	

(1) No.	(2) Name and Location	(3) Position	(4) Characteristic	(5) Height	(6) Range	(7) Structure	(8) Remarks
SPAIN-MEDITERRANEAN SEA							
5300 <i>E 0176</i>	Cabo de la Nao.	38° 44.0' N 0° 13.8' E	Fl.W. period 5s fl. 0.2s, ec. 4.8s	400 122	23	White octagonal tower, dwelling; 66.	Visible 190°-049°. DGPS Station.
JAVEA:							
5304 <i>E 0179</i>	-Outer mole, head.	38° 47.7' N 0° 11.2' E	Fl.G. period 3s fl. 0.5s, ec. 2.5s	36 11	5	Green octagonal tower; 20.	
5308 <i>E 0179.4</i>	-Inner mole, head.	38° 47.7' N 0° 11.2' E	Fl.(2)R. period 6s fl. 0.5s, ec. 1s fl. 0.5s, ec. 4s	30 9	4	Red octagonal tower; 20.	
5312 <i>E 0180</i>	Cabo de San Antonio.	38° 48.2' N 0° 11.8' E	Fl.(4)W. period 20s fl. 0.2s, ec. 3.1s fl. 0.2s, ec. 3.1s fl. 0.2s, ec. 3.1s fl. 0.2s, ec. 9.9s	574 175	26	White cylindrical tower, dwelling; 56.	Visible over an arc of 240°.
DENIA:							
5316 <i>E 0186</i>	-Range, pier, head, front.	38° 50.4' N 0° 06.9' E	Dir.W.R.G. period 2.5s fl. 1s, ec. 1.5s	33 10	7	White cylindrical column, black bands, platform; 26.	Fl.G. 227°-228°30', Fl.W.- 229°30', Fl.R.-231°.
5324 <i>E 0184</i>	-Dique Norte, head.	38° 50.9' N 0° 07.5' E	Fl.(3)G. period 11s fl. 1s, ec. 1.5s fl. 1s, ec. 1.5s fl. 1s, ec. 5s	43 13	5	Green octagonal tower; 23.	
5328 <i>E 0187</i>	--Elbow.	38° 50.6' N 0° 07.6' E	Fl.(4)G. period 11s fl. 0.5s, ec. 1.5s fl. 0.5s, ec. 1.5s fl. 0.5s, ec. 1.5s fl. 0.5s, ec. 4.5s	13 4	3	Green hexagonal column; 13.	
5329 <i>E 0187.5</i>	--Inner jetty, head.	38° 50.5' N 0° 07.1' E	Fl.(2+1)G. period 14.5s fl. 0.5s, ec. 1s fl. 0.5s, ec. 3s fl. 0.5s, ec. 9s	16 5	1	Green and red post; 10.	
5332 <i>E 0185</i>	-Dique Sur, head.	38° 50.7' N 0° 07.4' E	Fl.(4)R. period 11s fl. 1s, ec. 1s fl. 1s, ec. 1s fl. 1s, ec. 1s fl. 1s, ec. 4s	30 9	3	Red octagonal tower; 23.	
5333 <i>E 0188</i>	--Elbow of Dique Sur.	38° 50.5' N 0° 07.3' E	Fl.R. period 5s fl. 0.5s, ec. 4.5s	10 3	1	Red hexagonal tower; 10.	
5334 <i>E 0188.5</i>	---Jetty, head.	38° 50.6' N 0° 07.2' E	Fl.(2)R. period 7s fl. 0.5s, ec. 1.5s fl. 0.5s, ec. 4.5s	13 4	1	Red hexagonal column; 10.	
5338 <i>E 0190</i>	-Club Nautico de Oliva, shelter dique.	38° 56.0' N 0° 05.5' W	Fl.(2)G. period 7s fl. 0.5s, ec. 1.5s fl. 0.5s, ec. 4.5s	23 7	5	White and green truncated pyramidal tower; 13.	
5338.5 <i>E 0190.2</i>	--Contradique.	38° 56.0' N 0° 05.4' W	Fl.(2)R. period 7s fl. 0.5s, ec. 1.5s fl. 0.5s, ec. 4.5s	23 7	3	White and red truncated pyramidal tower; 13.	

(1) No.	(2) Name and Location	(3) Position	(4) Characteristic	(5) Height	(6) Range	(7) Structure	(8) Remarks
SPAIN-MEDITERRANEAN SEA							
GANDIA:							
5340 <i>E 0194</i>	-N. mole, head.	38° 59.7' N 0° 08.7' W	Fl.G. period 5s fl. 1s, ec. 4s	49 15	7	Green triangular tower; 39.	AIS.
5348 <i>E 0196</i>	-S. mole, head.	38° 59.8' N 0° 09.1' W	Fl.(2)R. period 7s fl. 0.5s, ec. 1.5s fl. 0.5s, ec. 4.5s	16 5	3	Red cylindrical tower, truncated conical base; 13.	
5352 <i>E 0197</i>	Cullera, N. jetty, head.	39° 09.1' N 0° 14.0' W	Fl.(4)G. period 11s fl. 0.5s, ec. 1.5s fl. 0.5s, ec. 1.5s fl. 0.5s, ec. 1.5s fl. 0.5s, ec. 4.5s	33 10	5	Green cylindrical tower, green base; 23.	
5356 <i>E 0197.2</i>	-S. jetty, head.	39° 09.0' N 0° 14.1' W	Fl.(4)R. period 11s fl. 0.5s, ec. 1.5s fl. 0.5s, ec. 1.5s fl. 0.5s, ec. 1.5s fl. 0.5s, ec. 4.5s	33 10	3	Red cylindrical tower, red four-sided base; 23.	
5360 <i>E 0198</i>	Cabo Cullera.	39° 11.2' N 0° 13.0' W	Fl.(3)W. period 20s fl. 0.3s, ec. 3.7s fl. 0.3s, ec. 3.7s fl. 0.3s, ec. 11.7s	92 28	19	White cylindrical tower, white circular dwelling; 52.	Aeromarine light. AIS.
5362 <i>E 0199</i>	El Perello, E. jetty, head.	39° 16.7' N 0° 16.4' W	Fl.(3)G. period 9s fl. 0.5s, ec. 1.5s fl. 0.5s, ec. 1.5s fl. 0.5s, ec. 4.5s	26 8	4	Green four-sided tower; 10.	
5362.2 <i>E 0199.2</i>	-W. jetty, head.	39° 16.7' N 0° 16.4' W	Fl.(3)R. period 11s fl. 0.5s, ec. 1.5s fl. 0.5s, ec. 1.5s fl. 0.5s, ec. 6.5s	23 7	4	Red pyramidal column, red four-sided base; 16.	
5364 <i>E 0209</i>	-Manises AVIATION LIGHT.	39° 29.6' N 0° 28.2' W	Al.Fl.W.G. period 4s	213 65	15	Tower, control tower; 49.	Occasional.
VALENCIA:							
5365 <i>E 0199.9</i>	-N. Entrance, breakwater, head.	39° 27.8' N 0° 18.5' W	Q.R. period 1.2s	30 9	5	Red truncated pyramidal tower; 10.	
5366 <i>E 0199.82</i>	---Middle.	39° 27.5' N 0° 17.7' W	V.Q.W.	52 16	3	N. CARDINAL BY, tower, topmark.	Visible 115°-295°.
5366.2 <i>E 0200.2</i>	---Outer breakwater, head.	39° 26.7' N 0° 17.5' W	Fl.(2)G. period 7s fl. 0.5s, ec. 1.5s fl. 0.5s, ec. 4.5s	56 17	5	Green four-sided tower, white cylindrical base; 16.	
5368 <i>E 0200</i>	-Dique del Norte , breakwater, elbow.	39° 27.3' N 0° 17.2' W	Fl.W. period 10s fl. 0.8s, ec. 9.2s	115 35	24	Yellow and black octagonal tower, three white bands; 72.	AIS (MMSI No 992241055).
5368.5 <i>E 0200.5</i>	--Muelle Interior, S. corner, head.	39° 26.1' N 0° 18.4' W	Fl.G. period 5s fl. 1s, ec. 4s	20 6		Green cylindrical tower, truncated conical base; 13.	
5369 <i>E 0200.3</i>	-Dique del Este, outer breakwater, elbow.	39° 26.7' N 0° 17.9' W	Fl.(2)R. period 7s fl. 0.5s, ec. 1.5s fl. 0.5s, ec. 4.5s	39 12	5	Red cylindrical tower, truncated conical base; 16.	
5370 <i>E 0200.1</i>	---Head.	39° 27.1' N 0° 17.7' W	Fl.(3)R. period 9s fl. 0.5s, ec. 1.5s fl. 0.5s, ec. 1.5s fl. 0.5s, ec. 4.5s	30 9	3	Red cylindrical tower, truncated conical base; 10.	

(1) No.	(2) Name and Location	(3) Position	(4) Characteristic	(5) Height	(6) Range	(7) Structure	(8) Remarks
SPAIN-MEDITERRANEAN SEA							
5372 E 0200.4	-Nuevo Dique del Este, head.	39° 26.0' N 0° 18.2' W	Fl.G. period 5s fl. 1s, ec. 4s	69 21	5	Green cylindrical tower; 30.	
5374 E 0201.15	-Muelle Darsena Sur, breakwater, head.	39° 26.1' N 0° 18.8' W	Fl.(3)R. period 9s fl. 0.5s, ec. 1.5s fl. 0.5s, ec. 1.5s fl. 0.5s, ec. 4.5s	43 13	3	Red cylindrical tower, truncated conical base; 13.	
5376 E 0201.5	-Nuevo Muelle Sur.	39° 26.2' N 0° 19.2' W	Fl.(3)G. period 9s fl. 0.5s, ec. 1.5s fl. 0.5s, ec. 1.5s fl. 0.5s, ec. 4.5s	26 8	1	Green cylindrical tower, truncated conical base; 20.	
5380 E 0201.2	-Dique del Este, elbow.	39° 26.5' N 0° 18.6' W	Fl.R. period 3s fl. 0.5s, ec. 2.5s	16 5	1	Red cylindrical tower, truncated conical base; 10.	
5384 E 0201.4	--S. head.	39° 26.5' N 0° 18.8' W	Fl.(2)G. period 7s fl. 0.5s, ec. 1.5s fl. 0.5s, ec. 4.5s	20 6	3	Green cylindrical tower, conical base; 16.	
5388 E 0202	-Dique Del Sur, E. head.	39° 26.6' N 0° 19.0' W	Fl.(4)R. period 11s fl. 0.5s, ec. 1.5s fl. 0.5s, ec. 1.5s fl. 0.5s, ec. 1.5s fl. 0.5s, ec. 4.5s	33 10	3	Red cylindrical tower, conical base; 16.	
5400 E 0203.4	-Mulle de Levante, head.	39° 26.8' N 0° 18.9' W	Fl.(2+1)G. period 14.5s fl. 0.5s, ec. 1s fl. 0.5s, ec. 3s fl. 0.5s, ec. 9s	20 6	3	Green cylindrical tower, red band, truncated conical base.	
5404 E 0204	-Espigon No. 1, head, NE. corner.	39° 27.0' N 0° 19.2' W	Fl.R. period 3s fl. 0.5s, ec. 2.5s	20 6	1	Red cylindrical tower, truncated conical base; 13.	
5408 E 0204.2	--SE. corner.	39° 26.9' N 0° 19.3' W	Fl.(4)G. period 11s fl. 0.5s, ec. 1.5s fl. 0.5s, ec. 1.5s fl. 0.5s, ec. 1.5s fl. 0.5s, ec. 4.5s	19 6	1	Green cylindrical tower, truncated conical base; 13.	
5412 E 0205	-Muelle de Poniente, head.	39° 27.2' N 0° 19.4' W	Fl.(2+1)R. period 14.5s fl. 0.5s, ec. 1s fl. 0.5s, ec. 3s fl. 0.5s, ec. 9s	16 5	1	Red cylindrical tower, green band, truncated conical base; 10.	
5421.6 E 0201.11	--E. head.	39° 25.8' N 0° 18.6' W	Fl.(2)R. period 7s fl. 0.5s, ec. 1.5s fl. 0.5s, ec. 4.5s	69 21	3	Red cylindrical, white base; 30.	
5422 E 0208.6	-Nautical Club, E. Dique.	39° 25.4' N 0° 19.4' W	Fl.(2)G. period 7s fl. 0.5s, ec. 1.5s fl. 0.5s, ec. 4.5s	30 9	3	Green cylindrical tower, conical base; 13.	Fl.(3)G. shown on pier 200 meters WNW.
5423 E 0208.65	--Contradique.	39° 25.4' N 0° 19.4' W	Fl.(2)R. period 7s fl. 0.5s, ec. 1.5s fl. 0.5s, ec. 4.5s	16 5	1	Red cylindrical column, conical base.	Fl.(4)G. and Fl.(3)R. mark pier heads in harbor.
5424 E 0209.6	-Port Soplaya, S. head.	39° 30.6' N 0° 19.1' W	Fl.(3)R. period 9s fl. 0.5s, ec. 1.5s fl. 0.5s, ec. 1.5s fl. 0.5s, ec. 4.5s	26 8	4	Red and white cylindrical tower; 16.	
5424.5 E 0209.7	--NE. head.	39° 30.6' N 0° 19.1' W	Fl.(3)G. period 9s fl. 0.5s, ec. 1.5s fl. 0.5s, ec. 1.5s fl. 0.5s, ec. 4.5s	30 9	4	Green and white cylindrical tower; 16.	

(1) No.	(2) Name and Location	(3) Position	(4) Characteristic	(5) Height	(6) Range	(7) Structure	(8) Remarks
SPAIN-MEDITERRANEAN SEA							
5425 E 0210	-Puerto Deportivo Puebla de Farnals.	39° 33.5' N 0° 17.0' W	Fl.(2)G. period 5s fl. 0.5s, ec. 0.7s fl. 0.5s, ec. 3.3s	30 9	5	Green cylindrical tower, concrete dwelling; 16.	Fl.R. 3.5s shown from S. head of contradique.
SAGUNTO:							
5425.5 E 0210.8	-Contradike, S. head.	39° 37.8' N 0° 12.9' W	V.Q.(6)+L.FI.W. period 10s	56 17	3	S. CARDINAL YB, tower, topmark; 13.	
5425.6 E 0211	--Corner.	39° 38.0' N 0° 12.7' W	Fl.R. period 5s fl. 0.5s, ec. 4.5s	56 17	3	Red cylindrical conical tower; 13.	
5425.7 E 0212.1	--N. head.	39° 38.3' N 0° 12.7' W	Fl.(2)R. period 7s fl. 0.5s, ec. 1.5s fl. 0.5s, ec. 4.5s		3	Red truncated conical tower; 16.	
5427 E 0210.75	-Breakwater, head.	39° 37.8' N 0° 12.3' W	Fl.G. period 5s fl. 0.5s, ec. 4.5s	66 20	5	Green and white cylindrical column; 16.	AIS.
5429 E 0210.9	--W. side.	39° 38.0' N 0° 12.4' W	Fl.(2)G. period 7s fl. 0.5s, ec. 1.5s fl. 0.5s, ec. 4.5s	23 7	3	Green truncated conical tower; 13.	
5432 E 0214	--Corner.	39° 38.9' N 0° 12.8' W	Fl.(4)R. period 11s fl. 0.5s, ec. 1.5s fl. 0.5s, ec. 1.5s fl. 0.5s, ec. 1.5s fl. 0.5s, ec. 4.5s	20 6	3	Red cylindrical tower, truncated conical base; 13.	
5433 E 0212.2	--SE. head.	39° 38.6' N 0° 12.7' W	Fl.(2+1)R. period 14.5s fl. 0.5s, ec. 1s fl. 0.5s, ec. 3s fl. 0.5s, ec. 9s	26 8	3	Red and green cylindrical tower, conical base.	
5434 E 0212.18	-Muelle Sur, N. pier 2.	39° 38.6' N 0° 12.8' W	Q.G.	23 7	1	Green cylindrical tower, white truncated conical base; 13.	
5440 E 0214.6	-Darsena Pesquera, breakwater, head.	39° 39.1' N 0° 12.7' W	Fl.G. period 3s fl. 0.5s, ec. 2.5s	20 6	1	Green cylindrical tower; 13.	
5442 E 0214.7	--Contradike, head.	39° 39.2' N 0° 12.6' W	Fl.R. period 3s fl. 0.5s, ec. 2.5s	20 6	1	Red cylindrical tower, truncated conical base; 13.	
5448 E 0212.6	--Dolphin, 73 meters SE.	39° 38.8' N 0° 11.7' W	Q.(3)W. period 10s	39 12	5	E. CARDINAL BYB, tower, topmark; 20.	
-Puerto de Siles:							
5449 E 0217	--Breakwater, head.	39° 40.3' N 0° 12.1' W	Fl.(3)G. period 9s fl. 0.5s, ec. 1.5s fl. 0.5s, ec. 1.5s fl. 0.5s, ec. 4.5s	23 7	5	Green cylindrical column, white base; 10.	
5449.5 E 0217.2	---Corner of breakwater.	39° 40.4' N 0° 12.1' W	Fl.(4)G. period 11s fl. 0.5s, ec. 1.5s fl. 0.5s, ec. 1.5s fl. 0.5s, ec. 1.5s fl. 0.5s, ec. 4.5s	13 4	1	Green cylindrical column; 7.	
5450 E 0217.4	--Contradike, S. head.	39° 40.4' N 0° 12.1' W	Fl.(3)R. period 9s fl. 0.5s, ec. 1.5s fl. 0.5s, ec. 1.5s fl. 0.5s, ec. 4.5s	16 5	3	Red cylindrical column; 10.	

(1) No.	(2) Name and Location	(3) Position	(4) Characteristic	(5) Height	(6) Range	(7) Structure	(8) Remarks
SPAIN-MEDITERRANEAN SEA							
5450.5 E 0217.5	--N. head.	39° 40.4' N 0° 12.1' W	Fl.(4)R. period 11s fl. 0.5s, ec. 1.5s fl. 0.5s, ec. 1.5s fl. 0.5s, ec. 1.5s fl. 0.5s, ec. 4.5s	13 4	1	Red cylindrical column; 7.	
5452 E 0216	Cabo Canet.	39° 40.5' N 0° 12.5' W	Fl.(2)W. period 10s fl. 0.5s, ec. 2s fl. 0.5s, ec. 7s	108 33	20	Cylindrical tower, red top; 98.	AIS.
5454 E 0218	Nules.	39° 49.6' N 0° 06.7' W	Oc.(2)W. period 11s	125 38	14	Gray four-sided tower; 118.	
5456 E 0219	-Dique de Levante, head.	39° 51.4' N 0° 04.0' W	Fl.(2)G. period 8s fl. 1s, ec. 1.5s fl. 1s, ec. 4.5s	39 12	5	Green hexagonal tower; 26.	Q.(3)W. 3M marks end of sand retention jetty 0.3 mile NNE.
5460 E 0220	--Muelle Transversal, head.	39° 51.4' N 0° 04.2' W	Fl.(3)G. period 10s fl. 1s, ec. 1s fl. 1s, ec. 1s fl. 1s, ec. 5s	26 8	3	Green truncated conical tower; 20.	
5464 E 0221	-Dique de Poniente, head.	39° 51.3' N 0° 04.2' W	Fl.(2)R. period 8s fl. 1s, ec. 1.5s fl. 1s, ec. 4.5s	33 10	3	Red structure, white dwelling; 26.	
REFINERIA DE CASTELLON:							
5476 E 0224	-Terminal platform.	39° 56.6' N 0° 01.6' E	Oc.(2)Y. period 14s lt. 8s, ec. 2s lt. 2s, ec. 2s	42 13	4	Yellow post; 20.	Siren: Mo.(U)
CASTELLON DE LA PLANA:							
5480 E 0226	-Faro de Castellon.	39° 58.1' N 0° 01.7' E	Fl.W. period 8s fl. 0.3s, ec. 7.7s	105 32	14	White cylindrical tower; 89.	
5482 E 0226.1	--Dique de Levante, SW. head.	39° 57.6' N 0° 01.6' E	Fl.(4)G. period 11s fl. 0.5s, ec. 1.5s fl. 0.5s, ec. 1.5s fl. 0.5s, ec. 1.5s fl. 0.5s, ec. 4.5s	43 13	5	Green cylindrical tower, truncated conical base; 33.	
5483 E 0226.5	-E. breakwater, N. corner.	39° 58.1' N 0° 01.9' E	Q.W.	23 7	5	N. CARDINAL BY, tower, topmark.	
5484 E 0229.3	-S. head.	39° 58.1' N 0° 01.2' E	Oc.G. period 5s lt. 4s, ec. 1s	16 5	2	Green truncated pyramidal tower.	
5486 E 0229.4	-Slipway.	39° 58.1' N 0° 01.1' E	Fl.(3)R.	13 4	3	Red post; 10.	
5488 E 0226.2	-Muelle Transversal, S. corner.	39° 58.2' N 0° 01.3' E	Fl.G.	20 6	3	Green truncated pyramidal tower; 13.	
5492 E 0226.4	--Center of S. face.	39° 58.2' N 0° 01.2' E	Fl.(2)G.	16 5	3	Green hexagonal tower, white base; 10.	
5496 E 0229.2	-Darsen Pesquera, entrance, W. side.	39° 58.1' N 0° 01.2' E	Fl.(2+1)R. period 12s fl. 0.5s, ec. 1s fl. 0.5s, ec. 3s fl. 0.5s, ec. 6.5s	15 5	3	Red truncated conical tower, green band; 10.	

(1) No.	(2) Name and Location	(3) Position	(4) Characteristic	(5) Height	(6) Range	(7) Structure	(8) Remarks
SPAIN-MEDITERRANEAN SEA							
5504 <i>E 0222</i>	Islas Columbretes.	39° 54.0' N 0° 41.2' E	Fl.(3+1)W. period 22s fl. 0.2s, ec. 2.5s fl. 0.2s, ec. 2.5s fl. 0.2s, ec. 8.1s fl. 0.2s, ec. 8.1s	279 85	21	White cylindrical tower, dwelling; 66.	
	RACON		C(- • - •) period 72s		22		(3m).
5508 <i>E 0222.2</i>	-Punta Michorn.	39° 53.6' N 0° 41.2' E	Fl.G. period 5s fl. 0.5s, ec. 4.5s	160 49	4	White octagonal tower; 19.	
5512 <i>E 0222.4</i>	-Punta Norte.	39° 54.0' N 0° 41.2' E	Fl.(2)R. period 9s fl. 0.5s, ec. 1.5s fl. 0.5s, ec. 6.5s	219 67	4	White octagonal tower; 19.	
5514 <i>E 0229.7</i>	Puerto de Oropesa, breakwater, head.	40° 04.4' N 0° 08.1' E	Fl.(2)G. period 7s fl. 0.5s, ec. 1.5s fl. 0.5s, ec. 4.5s	26 8	5	Green hexagonal tower; 10.	
5516 <i>E 0230</i>	Cabo de Oropesa.	40° 05.0' N 0° 08.8' E	Fl.(3)W. period 15s fl. 0.3s, ec. 2.7s fl. 0.3s, ec. 2.7s fl. 0.3s, ec. 8.7s	79 24	21	White cylindrical tower, white building; 43.	
5518 <i>E 0231.6</i>	Cabo de Irta.	40° 15.6' N 0° 18.1' E	Fl.(4)W. period 18s	108 33	14	White four-sided tower; 92.	Visible 195°-057°.
5519 <i>E 0231</i>	Puerto las Fuentes.	40° 14.9' N 0° 17.3' E	Oc.G. period 4s	20 6	4	Green cylindrical column; 7.	
5520 <i>E 0232</i>	Peniscola.	40° 21.5' N 0° 24.5' E	Fl.(2+1)W. period 15s fl. 0.4s, ec. 2.6s fl. 0.4s, ec. 5.6s fl. 0.4s, ec. 5.6s	183 56	23	White octagonal tower, white dwelling; 36.	Visible 184°-040°. Reserve light range 12M.
5524 <i>E 0234.4</i>	-Fish pier, head.	40° 21.3' N 0° 24.2' E	Fl.(3)R. period 9s fl. 0.5s, ec. 1.5s fl. 0.5s, ec. 1.5s fl. 0.5s, ec. 4.5s	23 7	3	Red cylindrical column; 20.	
5528 <i>E 0234</i>	-E. breakwater.	40° 21.2' N 0° 24.1' E	Fl.(3)G. period 9s fl. 0.5s, ec. 1.5s fl. 0.5s, ec. 1.5s fl. 0.5s, ec. 4.5s	49 15	4	Green cylindrical column; 23.	
5532 <i>E 0238</i>	Benicarlo, on E. breakwater, head.	40° 21.2' N 0° 24.1' E	Fl.(2)G. period 5s fl. 0.5s, ec. 1s fl. 0.5s, ec. 3s	43 13	5	Green four-sided tower; 16.	
5536 <i>E 0239</i>	-On S. breakwater, head.	40° 24.8' N 0° 26.0' E	Fl.(3)R. period 9s fl. 0.5s, ec. 1.5s fl. 0.5s, ec. 1.5s fl. 0.5s, ec. 4.5s	26 8	3	Red octagonal tower; 13.	Fl.(2)R. 6s 3M shown from SE. corner.
5540 <i>E 0239.4</i>	-Fish pier, head.	40° 24.9' N 0° 26.0' E	Fl.(2+1)G. period 15s	24 7	3	Red cylindrical post, green band; 10.	
5541 <i>E 0239.2</i>	-Inner harbor entrance, E. side, esplanade pier.	40° 24.8' N 0° 26.1' E	Fl.(3)G. period 9s fl. 0.5s, ec. 1.5s fl. 0.5s, ec. 1.5s fl. 0.5s, ec. 4.5s	16 5	1	White building, green triangular daymark point up.	
5544 <i>E 0244</i>	Vinaroz, E. mole, head.	40° 27.4' N 0° 28.6' E	Fl.G. period 5s fl. 1s, ec. 4s	46 14	8	Green cylindrical tower; 33.	
5546 <i>E 0244.5</i>	--Inner T-jetty, head.	40° 27.7' N 0° 28.7' E	Fl.(2)G. period 7s fl. 0.5s, ec. 1.5s fl. 0.5s, ec. 4.5s	20 6	3	Green octagonal tower; 10.	

(1) No.	(2) Name and Location	(3) Position	(4) Characteristic	(5) Height	(6) Range	(7) Structure	(8) Remarks
SPAIN-MEDITERRANEAN SEA							
5548 E 0248	-Transverse mole, head.	40° 27.8' N 0° 28.6' E	Fl.(3)G. period 9s fl. 0.5s, ec. 1.5s fl. 0.5s, ec. 1.5s fl. 0.5s, ec. 4.5s	26 8	3	Green cylindrical tower; 20.	
5549 E 0248.5	-N. pier, head.	40° 28.0' N 0° 28.5' E	Fl.(2+1)R. period 14.5s fl. 0.5s, ec. 1s fl. 0.5s, ec. 3s fl. 0.5s, ec. 9s	10 3	1	Red structure, green band; 7.	
5550 E 0246.5	-W. mole, NW. head.	40° 27.7' N 0° 28.5' E	Fl.(3)R. period 9s fl. 0.5s, ec. 1.5s fl. 0.5s, ec. 1.5s fl. 0.5s, ec. 4.5s	13 4	1	Red structure; 7.	
5551 E 0246.6	-W. mole, NE. head.	40° 27.7' N 0° 28.6' E	Fl.(2)R. period 7s fl. 0.5s, ec. 1.5s fl. 0.5s, ec. 4.5s	16 5	1	Red structure; 7.	
5552 E 0246	-W. mole, head.	40° 27.6' N 0° 28.5' E	Fl.R. period 3s fl. 0.5s, ec. 2.5s	16 5	3	Red post; 10.	
5556 E 0370.3	-Darsena Departivo, Dique Sur, head.	40° 33.1' N 0° 32.0' E	Fl.(4)R. period 11s fl. 0.5s, ec. 1.5s fl. 0.5s, ec. 1.5s fl. 0.5s, ec. 1.5s fl. 0.5s, ec. 4.5s	26 8	5	Red truncated pyramidal tower; 13.	
5560 E 0370.35	--Contradique de Levante, head.	40° 33.1' N 0° 31.9' E	Fl.(4)G. period 11s fl. 0.5s, ec. 1.5s fl. 0.5s, ec. 1.5s fl. 0.5s, ec. 1.5s fl. 0.5s, ec. 4.5s	23 7	3	Green truncated pyramidal column; 10.	
5564 E 0370.6	Cement wharf.	40° 34.3' N 0° 33.4' E	Fl.R. period 5s fl. 0.5s, ec. 4.5s	26 8	3	Red four-sided tower; 7.	
5565 E 0371	-Inner mole, head.	40° 34.4' N 0° 33.0' E	Fl.(2+1)G. period 14.5s fl. 0.5s, ec. 1s fl. 0.5s, ec. 3s fl. 0.5s, ec. 9s	26 8	2	Green four-sided tower, red band; 10.	
PUERTO DE LOS ALFAQUES:							
5568 E 0370	-Punta de la Bana.	40° 33.6' N 0° 39.7' E	Fl.(2)W. period 12s fl. 1s, ec. 2s fl. 1s, ec. 8s	89 27	12	White cylindrical tower, black band; 85.	AIS (MMSI No 992241370).
5572 E 0371.2	-Punta Corballera.	40° 34.6' N 0° 35.8' E	Fl.W.G. period 4s fl. 0.5s, ec. 3.5s	43 13	W. G. 7 5	Cylindrical tower, black base, truncated cone; 39.	G. 000°-180°, W.-000°. AIS (MMSI No 992241374).
5576 E 0373	San Carlos de la Rapita, Punta Sanieta.	40° 36.5' N 0° 35.1' E	Oc.(4)R. period 10s lt. 3s, ec. 1s lt. 1s, ec. 1s lt. 1s, ec. 1s lt. 1s, ec. 1s	33 10	11	Metal cupola, white building; 23.	AIS (MMSI No 992241373).
5580 E 0374	-Dique de Abrigo, head.	40° 36.5' N 0° 36.3' E	Fl.(2)R. period 8s fl. 1s, ec. 1.5s fl. 1s, ec. 4.5s	26 8	3	Red truncated pyramidal column; 16.	Radar reflector.
5592 E 0375	Muelle de hierro.	40° 36.1' N 0° 41.4' E	Q.W.	26 8	3	N. CARDINAL BY, tower, topmark.	Visible 082°-229°.

(1) No.	(2) Name and Location	(3) Position	(4) Characteristic	(5) Height	(6) Range	(7) Structure	(8) Remarks
SPAIN-MEDITERRANEAN SEA							
5598 <i>E 0377</i>	Cabo Tortosa.	40° 42.9' N 0° 55.7' E	Fl.W.R. period 6s fl. 0.3s, ec. 5.7s	59 18	W. 14 R. 10	Metal framework tower, black tripod.	W. 127°-047°, R.-127°. AIS (MMSI No 992241377). Radar reflector.
	RACON		T(-) period 30s			15	(3 & 10cm).
5599 <i>E 0376</i>	Rio Ebro.	40° 43.3' N 0° 51.6' E	Fl.(5)Y. period 13s fl. 0.5s, ec. 1.5s fl. 0.5s, ec. 1.5s fl. 0.5s, ec. 1.5s fl. 0.5s, ec. 1.5s fl. 0.5s, ec. 4.5s	43 13		3 SPECIAL Y, beacon, "X" topmark; 36.	
5600 <i>E 0380</i>	Punta del Fangar.	40° 47.4' N 0° 46.1' E	Fl.(2+1)W. period 12s fl. 0.8s, ec. 1.2s fl. 0.8s, ec. 2.4s fl. 0.8s, ec. 6s	66 20		12 White cylindrical tower, red band; 59.	AIS (MMSI No 992241380).
5604 <i>E 0380.55</i>	-La Ampolla, breakwater, head.	40° 49.0' N 0° 43.0' E	Fl.R. period 5s fl. 1s, ec. 4s	13 4		3 Red truncated pyramidal tower; 10.	
5608 <i>E 0380.5</i>	-Jetty, head.	40° 48.5' N 0° 42.6' E	Fl.G. period 5s fl. 0.5s, ec. 4.5s	33 10		5 Green truncated pyramidal tower; 16.	
5610 <i>E 0381</i>	Estany Gras, marina.	40° 52.2' N 0° 47.7' E	Fl.(4)G. period 11s fl. 0.5s, ec. 1.5s fl. 0.5s, ec. 1.5s fl. 0.5s, ec. 1.5s fl. 0.5s, ec. 4.5s	46 14		5 Green truncated pyramidal tower; 16.	
5612 <i>E 0381.5</i>	Ametlla del Mar, breakwater, head.	40° 52.7' N 0° 48.2' E	Fl.(3)G. period 9s fl. 0.5s, ec. 1.5s fl. 0.5s, ec. 1.5s fl. 0.5s, ec. 4.5s	55 17		5 Green four-sided metal tower, white building; 33.	
5614 <i>E 0382.3</i>	Puerto Deportive Calafat.	40° 55.6' N 0° 51.0' E	Fl.G. period 5s fl. 0.5s, ec. 4.5s	30 9		5 Green truncated pyramidal tower; 20.	
5614.5 <i>E 0382.4</i>	-Contradique.	40° 55.8' N 0° 51.1' E	Fl.(2)R. period 10s fl. 0.4s, ec. 1.6s fl. 0.4s, ec. 7.6s	16 5		4 Red truncated pyramidal tower; 13.	
5615 <i>E 0382.5</i>	Hospitalet del Infante, dique, SE. head.	40° 59.2' N 0° 55.6' E	Fl.(4)G. period 11s fl. 0.5s, ec. 1.5s fl. 0.5s, ec. 1.5s fl. 0.5s, ec. 1.5s fl. 0.5s, ec. 4.5s	33 10		5 Green truncated pyramid tower; 16.	
5615.5 <i>E 0382.6</i>	-Contradique, head.	40° 59.4' N 0° 56.0' E	Fl.R. period 2s fl. 0.5s, ec. 1.5s	16 5		2 Red truncated pyramidal tower, 10.	
5616 <i>E 0384</i>	Cambrils, W. mole, head.	41° 03.7' N 1° 03.6' E	Fl.(3)R. period 9s fl. 0.5s, ec. 1.5s fl. 0.5s, ec. 1.5s fl. 0.5s, ec. 4.5s	43 13		3 Red cylindrical tower; 30.	
5620 <i>E 0383</i>	-E. mole, head.	41° 03.6' N 1° 03.7' E	Fl.(3)G. period 9s fl. 0.5s, ec. 1.5s fl. 0.5s, ec. 1.5s fl. 0.5s, ec. 4.5s	50 15		5 Green four-sided tower; 37.	
5624 <i>E 0385</i>	Embarcadero de Salou, dique de levante.	41° 04.4' N 1° 07.8' E	Fl.(2)G. period 8s fl. 1s, ec. 1.5s fl. 1s, ec. 4.5s	30 9		5 Green column; 16.	

(1) No.	(2) Name and Location	(3) Position	(4) Characteristic	(5) Height	(6) Range	(7) Structure	(8) Remarks
SPAIN-MEDITERRANEAN SEA							
5628 <i>E 0385.5</i>	-Dique de poniente, head.	41° 04.4' N 1° 07.8' E	Fl.(2)R. period 8s fl. 1s, ec. 1.5s fl. 1s, ec. 4.5s	13 4	3	Red post; 7.	
5632 <i>E 0386</i>	Cabo de Salou.	41° 03.3' N 1° 10.3' E	Fl.(4)W. period 20s fl. 0.2s, ec. 3.1s fl. 0.2s, ec. 3.1s fl. 0.2s, ec. 3.1s fl. 0.2s, ec. 9.9s	141 43	23	White tower, red band, white building; 36.	AIS (MMSI No 992241386). DGPS Station.
5634 <i>E 0386.1</i>	Playa del la Pineda, S. pier, head.	41° 04.0' N 1° 11.0' E	V.Q.(3)W. period 5s	26 8	1	E. CARDINAL BYB, post, topmark; 20.	
5635 <i>E 0386.15</i>	-NW. pier, head.	41° 05.0' N 1° 11.8' E	V.Q.(3)W. period 5s	20 6	1	E. CARDINAL BYB, beacon, topmark; 13.	
5636	<i>LANBY</i> , Tanker.	41° 04.1' N 1° 13.2' E	Fl.(4)Y. period 11s fl. 0.5s, ec. 1.5s fl. 0.5s, ec. 1.5s fl. 0.5s, ec. 1.5s fl. 0.5s, ec. 4.5s		5	SPECIAL Y, superbuoy, "X" topmark; 20.	4 Fl.Y. 2s 1M nearby. AIS. Radar reflector.
TARRAGONA:							
5640 <i>E 0386.6</i>	-Playa de le Canonja, oil pier.	41° 04.9' N 1° 12.5' E	Fl.(2+1)R. period 14.5s fl. 0.5s, ec. 1s fl. 0.5s, ec. 3s fl. 0.5s, ec. 9s	46 14	7	Red post, green bands; 20.	
5641 <i>E 0386.7</i>	-Muelle de Cantabria, elbow.	41° 05.2' N 1° 12.6' E	Q.G.	20 6	1	Green post; 7.	
5641.2 <i>E 0386.72</i>	--Head.	41° 05.3' N 1° 12.8' E	Fl.(2+1)R. period 10s fl. 0.5s, ec. 0.7s fl. 0.5s, ec. 2.1s fl. 0.5s, ec. 5.7s	26 8	5	Red cylindrical post, green band; 7.	
5641.5 <i>E 0386.71</i>	--SE. head.	41° 05.3' N 1° 12.7' E	Fl.Y. period 5s fl. 0.5s, ec. 4.5s	20 6	3	SPECIAL Y, post, yellow "X" topmark; 7.	
5652 <i>E 0388</i>	-Dique de Levante.	41° 05.3' N 1° 13.6' E	Oc.W. period 3s lt. 2s, ec. 1s	89 27	1	Gray cylindrical tower, metal piles; 59.	F.R. lights on silo 550 meters ENE. and chimney 1.8 km. WNW.
5660 <i>E 0388.4</i>	-Muelle de Aragon.	41° 06.0' N 1° 14.0' E	Fl.(4)G. period 12s fl. 0.5s, ec. 1.5s fl. 0.5s, ec. 1.5s fl. 0.5s, ec. 1.5s fl. 0.5s, ec. 5.5s	23 7	3	Green conical structure, white post; 13.	
5662 <i>E 0388.2</i>	-Muelle de Cataluna, NE. corner.	41° 05.8' N 1° 13.7' E	Fl.(3)G. period 10s fl. 0.5s, ec. 1.5s fl. 0.5s, ec. 1.5s fl. 0.5s, ec. 5.5s	26 8	1	Green conical structure, white post; 13.	
5664 <i>E 0393</i>	-Contradique, E. corner.	41° 06.0' N 1° 13.7' E	Fl.R. period 5s fl. 0.5s, ec. 4.5s		3	PORT (A) R, mast, topmark.	
5665 <i>E 0393.2</i>	--W. corner.	41° 05.8' N 1° 13.4' E	Fl.(2+1)R. period 14.5s fl. 0.5s, ec. 1s fl. 0.5s, ec. 3s fl. 0.5s, ec. 9s	20 6	1	Red cylindrical column, green band; 13.	
5668 <i>E 0392.6</i>	-Muelle de Castilla.	41° 06.1' N 1° 13.8' E	Fl.(2+1)R. period 14.5s fl. 0.5s, ec. 1s fl. 0.5s, ec. 3s fl. 0.5s, ec. 9s	23 7	1	Red cylindrical structure, green band, white post; 13.	

(1) No.	(2) Name and Location	(3) Position	(4) Characteristic	(5) Height	(6) Range	(7) Structure	(8) Remarks
SPAIN-MEDITERRANEAN SEA							
5670 <i>E 0389</i>	-Muelle de Rioja, head.	41° 06.2' N 1° 14.2' E	Fl.(2)R. period 8s fl. 0.5s, ec. 1s fl. 0.5s, ec. 6s	23 7	1	Red cylindrical structure, white post; 13.	
5676 <i>E 0392</i>	--SE. head.	41° 06.3' N 1° 14.5' E	Fl.(2+1)R. period 14.5s fl. 0.5s, ec. 1s fl. 0.5s, ec. 3s fl. 0.5s, ec. 9s	23 7	1	Red cylindrical structure, white post; 13.	
5678 <i>E 0392.1</i>	-Lifting bridge, W. side, S. head.	41° 06.4' N 1° 14.6' E	Fl.R. period 5s fl. 0.5s, ec. 4.5s	13 4	1	Red post; 7.	Fl.R. 5s marks bridge N. side.
5679 <i>E 0392.12</i>	--E. side, S. head.	41° 06.3' N 1° 14.6' E	Fl.G. period 5s fl. 0.5s, ec. 4.5s	13 4	1	Green conical structure; 7.	Fl.G. 5s marks bridge N. side. Fl.(2)G. 5s marks breakwater head NE.
5682 <i>E 0388.12</i>	-Dique Rompeolas, W. head.	41° 04.7' N 1° 12.8' E	Fl.G. period 5s fl. 1.5s, ec. 3.5s	72 22	10	Green cylindrical tower; 36.	Synchronized with 5682.2. AIS.
5682.2 <i>E 0388.16</i>	--NW. head.	41° 04.7' N 1° 12.8' E	Fl.G. period 5s fl. 1.5s, ec. 3.5s	30 9	5	Green and white truncated conical tower; 10.	Synchronized with 5682.
5684 <i>E 0388.35</i>	-E. breakwater, spur, head.	41° 05.4' N 1° 13.4' E	Fl.(2)G. period 8s fl. 0.5s, ec. 1s fl. 0.5s, ec. 6s	30 9	3	Green conical structure, white post; 13.	
5689 <i>E 0392.3</i>	-Outer breakwater.	41° 06.3' N 1° 15.1' E	Fl.(2)G. period 10s fl. 1s, ec. 2s fl. 1s, ec. 6s	23 7	5	Green post; 10.	
5690 <i>E 0392.33</i>	-Dique de Arigo.	41° 06.5' N 1° 15.2' E	V.Q.(3)W. period 5s	26 8	3	E. CARDINAL BYB, post, topmark; 10.	
5690.5 <i>E 0392.37</i>	-Martillo inner breakwater.	41° 06.4' N 1° 15.1' E	Fl.(3)G. period 10s fl. 0.5s, ec. 1.5s fl. 0.5s, ec. 1.5s fl. 0.5s, ec. 5.5s	10 3	1	Green post; 3.	
5691 <i>E 0392.4</i>	-Inner breakwater.	41° 06.4' N 1° 15.1' E	Fl.(2)R. period 10s fl. 1s, ec. 2s fl. 1s, ec. 6s	13 4	3	Red post; 3.	
5691.5 <i>E 0393.7</i>	Torredembarra.	41° 07.9' N 1° 23.7' E	Fl.(5)W. period 30s fl. 0.2s, ec. 4.8s fl. 0.2s, ec. 4.8s fl. 0.2s, ec. 4.8s fl. 0.2s, ec. 4.8s fl. 0.2s, ec. 9.8s	190 58	17	White octagonal tower, copper dome; 125.	AIS (MMSI No 992241393).
5691.6 <i>E 0393.8</i>	Cabo Gros, breakwater, head.	41° 08.0' N 1° 24.1' E	Fl.(4)G. period 11s fl. 0.5s, ec. 1.5s fl. 0.5s, ec. 1.5s fl. 0.5s, ec. 1.5s fl. 0.5s, ec. 4.5s	33 10	5	Green post; 16.	
5691.7 <i>E 0393.85</i>	-Elbow.	41° 08.2' N 1° 24.3' E	Q.(3)W. period 10s	30 9	3	E. CARDINAL BYB, beacon, topmark; 10.	
SAN SALVADOR:							
5692 <i>E 0394</i>	-W. jetty, head.	41° 10.7' N 1° 31.0' E	Fl.(2)G. period 7s fl. 0.5s, ec. 1.5s fl. 0.5s, ec. 4.5s	23 7	5	Green post; 7.	
5696 <i>E 0394.2</i>	-Mole, W. elbow.	41° 10.6' N 1° 31.5' E	Q.(6)+L.Fl.W. period 15s	30 9	3	S. CARDINAL YB, tower, topmark; 13.	

(1) No.	(2) Name and Location	(3) Position	(4) Characteristic	(5) Height	(6) Range	(7) Structure	(8) Remarks
SPAIN-MEDITERRANEAN SEA							
5700 <i>E 0394.4</i>	-Mole, E. elbow.	41° 10.6' N 1° 31.6' E	V.Q.(6)+L.FI.W. period 10s	30 9	3	S. CARDINAL YB, post, topmark; 13.	
5704 <i>E 0394.6</i>	-E. jetty, head.	41° 10.4' N 1° 30.8' E	Fl.(3)G. period 5s fl. 0.5s, ec. 4.5s	23 7	5	Red post; 7.	
5705 <i>E 0394.8</i>	Puerto Segur de Calafell.	41° 11.0' N 1° 36.5' E	Fl.(4)G. period 12s fl. 0.5s, ec. 1.5s fl. 0.5s, ec. 1.5s fl. 0.5s, ec. 1.5s fl. 0.5s, ec. 5.5s	26 8	5	STARBOARD (A) G, tower, topmark; 13.	
5706 <i>E 0395</i>	Cunit.	41° 11.6' N 1° 39.4' E	Q.(6)+L.FI.W. period 15s	16 5	5	S. CARDINAL YB, beacon, topmark; 10.	
5707 <i>E 0393.9</i>	Roda de Bara, breakwater, head.	41° 10.0' N 1° 29.1' E	Fl.(3)G. period 9s fl. 0.5s, ec. 1.5s fl. 0.5s, ec. 1.5s fl. 0.5s, ec. 4.5s	26 8	5	Green truncated pyramidal tower; 13.	
5707.1 <i>E 0393.95</i>	-Elbow.	41° 10.1' N 1° 29.3' E	V.Q.(3)W. period 5s	26 8	3	E. CARDINAL BYB, beacon, topmark; 20.	
5708 <i>E 0396</i>	Villanueva y Geltru.	41° 13.0' N 1° 44.2' E	Fl.(3)W. period 8s fl. 0.2s, ec. 1.5s fl. 0.2s, ec. 1.5s fl. 0.2s, ec. 4.4s	89 27	19	Tower, aluminum cupola, white dwelling; 69.	Visible 265°-070°.
5712 <i>E 0396.2</i>	-Dique de levante, head.	41° 12.4' N 1° 43.8' E	Fl.(2)G. period 7s fl. 0.5s, ec. 1.5s fl. 0.5s, ec. 4.5s	59 18	5	Green cylindrical tower, white base; 36.	
5716 <i>E 0396.3</i>	-N. extremity.	41° 12.6' N 1° 44.0' E	Fl.(3)G. period 10s fl. 0.5s, ec. 1.5s fl. 0.5s, ec. 1.5s fl. 0.5s, ec. 5.5s	16 5	1	Green cylindrical column; 10.	
5718 <i>E 0396.12</i>	-Nuevo contradique.	41° 12.5' N 1° 43.7' E	Fl.(2)R. period 7s fl. 0.5s, ec. 2s fl. 0.5s, ec. 4s	49 15	3	Red truncated pyramidal tower; 16.	
5720 <i>E 0396.14</i>	-Dique de poniente, head.	41° 12.6' N 1° 43.8' E	Fl.(4)R. period 11s fl. 0.5s, ec. 1.5s fl. 0.5s, ec. 1.5s fl. 0.5s, ec. 1.5s fl. 0.5s, ec. 4.5s	16 5	1	Red post; 13.	
5728 <i>E 0396.52</i>	-Espigou de la Pesca.	41° 12.8' N 1° 44.0' E	Fl.(4)R. period 11s fl. 0.5s, ec. 1.5s fl. 0.5s, ec. 1.5s fl. 0.5s, ec. 1.5s fl. 0.5s, ec. 4.5s	30 9	1	Red truncated pyramidal tower; 10.	
5732 <i>E 0396.5</i>	-Espigou Transversal, head.	41° 12.7' N 1° 44.0' E	Fl.(2+1)R. period 15s fl. 0.5s, ec. 1.5s fl. 0.5s, ec. 3s fl. 0.5s, ec. 9s	29 9	1	Red truncated pyramidal tower, green band; 10.	
5736 <i>E 0396.6</i>	Puerto de Vallcarca.	41° 14.2' N 1° 52.0' E	Fl.(4)G. period 13s	33 10	4	Green truncated pyramidal tower, white base; 13.	
5740 <i>E 0396.62</i>	Garraf, E. mole, head.	41° 14.9' N 1° 54.0' E	Fl.(3)G. period 9s fl. 0.5s, ec. 1.5s fl. 0.5s, ec. 1.5s fl. 0.5s, ec. 4.5s	22 7	5	Green truncated pyramidal tower; 10.	
5744 <i>E 0396.64</i>	-W. mole, head.	41° 15.0' N 1° 54.1' E	Fl.(3)R. period 9s	13 4	3	Red truncated pyramidal tower; 10.	

(1) No.	(2) Name and Location	(3) Position	(4) Characteristic	(5) Height	(6) Range	(7) Structure	(8) Remarks
SPAIN-MEDITERRANEAN SEA							
5745 <i>E 0396.8</i>	Puerto deportivo de Vallbona, shelter dike, head.	41° 15.3' N 1° 55.2' E	Fl.(2)G. period 10s fl. 0.5s, ec. 1.5s fl. 0.5s, ec. 7.5s	26 8	5	Green truncated conical tower.	
5746 <i>E 0396.85</i>	-Contradike, head.	41° 15.4' N 1° 55.3' E	Fl.(2)R. period 10s fl. 0.5s, ec. 1.5s fl. 0.5s, ec. 7.5s	16 5	3	Red truncated conical tower; 10.	
5747 <i>E 0396.9</i>	-E. jetty, head.	41° 15.6' N 1° 55.9' E	Q.(6)+L.Fl.W. period 15s	16 5	4	S. CARDINAL YB, tower, topmark; 10.	
5748 <i>E 0397</i>	Muntados AVIATION LIGHT.	41° 18.3' N 2° 04.8' E	Fl.(2)W. period 4s	56 17			Occasional.
5750	<i>Barcelona Approach Buoy.</i>	41° 16.9' N 2° 10.9' E	Mo.(A)W. period 10s		7	SAFE WATER RW, pillar; 16.	
	RACON		B(- • • •)		8		(3 & 10cm).
5752 <i>E 0398</i>	Rio Llobregat.	41° 19.5' N 2° 09.1' E	Fl.W. period 5s fl. 1s, ec. 4s	105 32	23	Tower octagonal tower, white circular building; 102.	Visible 240°-030°.
BARCELONA:							
5760 <i>E 0400</i>	-Montjuich.	41° 21.7' N 2° 10.0' E	Fl.(2)W. period 15s fl. 0.3s, ec. 3.4s fl. 0.3s, ec. 11s	354 108	26	Cupola, white and red building; 43.	Visible 240°30'-066°36'.
5761 <i>E 0401.55</i>	-Entrance Channel, E. breakwater, head.	41° 19.0' N 2° 10.4' E	Fl.G. period 5s fl. 0.5s, ec. 4.5s	52 16	10	White cylindrical tower, green bands; 43.	AIS (MMSI No 002242166).
5762 <i>E 0401.58</i>	-S. breakwater, elbow.	41° 18.8' N 2° 10.0' E	Fl.R. period 5s	46 14	7	Red cylindrical tower, white base; 13.	
5763 <i>E 0401.7</i>	--Head.	41° 19.1' N 2° 09.9' E	Fl.(2)R. period 7s fl. 0.5s, ec. 1.5s fl. 0.5s, ec. 4.5s	26 8	5	Red cylindrical structure, white base; 13.	
5763.5 <i>E 0401.59</i>	--SW. corner.	41° 17.8' N 2° 09.2' E	V.Q.(3)W. period 5s	46 14	3	E. CARDINAL BYB, column, topmark.	
5765 <i>E 0401.65</i>	-Muelle del Prat, NE. corner.	41° 18.9' N 2° 09.3' E	Fl.(2)G. period 7s	13 4	3	White and green column; 10.	
5766	-E. breakwater, elbow.	41° 19.6' N 2° 10.2' E	Fl.(2)G. period 7s	49 15	5		
-Dique del Este:							
5767 <i>E 0401</i>	--Spur.	41° 20.0' N 2° 10.2' E	Fl.(3)G. period 9s fl. 0.5s, ec. 1.5s fl. 0.5s, ec. 1.5s fl. 0.5s, ec. 4.5s	20 6	3	Green column, white pyramidal base.	
5774 <i>E 0405</i>	-Nuevo Contradique, head.	41° 20.5' N 2° 10.0' E	Fl.R. period 5s fl. 0.5s, ec. 4.5s	30 9	3	Red cylindrical tower, white base; 16.	
5777 <i>E 0404</i>	-Quay, S. head.	41° 20.2' N 2° 09.9' E	Q.R.		3	Red and white beacon.	
5777.5 <i>E 0404.5</i>	--N. head.	41° 20.3' N 2° 09.9' E	Q.R.		3	Red and white beacon.	
5780 <i>E 0407.6</i>	-Muelle Sur, S. corner.	41° 20.8' N 2° 10.0' E	Fl.(2+1)R. period 14.5s fl. 0.5s, ec. 1s fl. 0.5s, ec. 3s fl. 0.5s, ec. 9s	20 6	3	Red column, concrete base; 10.	

(1) No.	(2) Name and Location	(3) Position	(4) Characteristic	(5) Height	(6) Range	(7) Structure	(8) Remarks
SPAIN-MEDITERRANEAN SEA							
5784 <i>E 0407.62</i>	-Muelle Sur, N. corner.	41° 21.4' N 2° 10.4' E	Fl.(2)R. period 7s fl. 0.5s, ec. 1.5s fl. 0.5s, ec. 4.5s	20 6	3	Red column, pyramidal concrete base; 10.	Port marked by numerous R. and G. lights.
5785 <i>E 0410.2</i>	-Muelle de Poniente, NE. corner.	41° 21.9' N 2° 10.8' E	Fl.R. period 5s fl. 0.5s, ec. 4.5s	20 6	3	Red column, concrete pyramid base; 10.	
5786 <i>E 0434.591</i>	-Dique de Abrigo, S. head.	41° 21.5' N 2° 11.1' E	Fl.(2)G. period 7s fl. 0.5s, ec. 1.5s fl. 0.5s, ec. 4.5s	52 16	10	White cylindrical tower, green spiral bands; 43.	AIS (MMSI No 992242165).
5788 <i>E 0434.592</i>	--W. end.	41° 21.5' N 2° 11.1' E	Fl.(3)G. period 9s fl. 0.5s, ec. 1.5s fl. 0.5s, ec. 1.5s fl. 0.5s, ec. 4.5s	13 4	5	Green lantern; 13.	
5792 <i>E 0424</i>	-Muelle de Espana, S. corner.	41° 22.5' N 2° 11.0' E	Fl.(2+1)R. period 14.5s fl. 0.5s, ec. 1s fl. 0.5s, ec. 3s fl. 0.5s, ec. 9s	20 6	3	Red column, green band, pyramidal concrete base; 10.	
5793 <i>E 0418.62</i>	-Muelle de Cataluna, N. corner.	41° 22.3' N 2° 11.1' E	Fl.G. period 5s fl. 0.5s, ec. 4.5s	20 6	3	Green column, pyramidal concrete base; 10.	
5793.1 <i>E 0418.6</i>	--S. corner.	41° 22.2' N 2° 11.1' E	Fl.(4)G. period 11s fl. 0.5s, ec. 1.5s fl. 0.5s, ec. 1.5s fl. 0.5s, ec. 1.5s fl. 0.5s, ec. 4.5s	20 6	3	Green column, pyramidal concrete base; 10.	
5794 <i>E 0418.5</i>	-Muelle Occidental.	41° 22.1' N 2° 11.1' E	Fl.(2+1)G. period 14.5s fl. 0.5s, ec. 1s fl. 0.5s, ec. 3s fl. 0.5s, ec. 9s	20 6	3	Green column, red stripe, pyramidal concrete base; 10.	
5795 <i>E 0434.4</i>	-Industrial Dock, jetty, head.	41° 22.4' N 2° 11.2' E	Fl.G. period 5s fl. 0.5s, ec. 4.5s	16 5	2	Green column; 10.	
5796 <i>E 0434.45</i>	--W. head.	41° 22.4' N 2° 11.2' E	Fl.(2+1)G. period 14.5s fl. 0.5s, ec. 1s fl. 0.5s, ec. 3s fl. 0.5s, ec. 9s	16 5	2	Green and red column.	
5800 <i>E 0434.71</i>	Puerto Olimpico, S. entrance.	41° 22.9' N 2° 11.9' E	Fl.(3)R. period 8s fl. 0.5s, ec. 1s fl. 0.5s, ec. 1s fl. 0.5s, ec. 4.5s	20 6	3	Red cylindrical column.	
5801 <i>E 0434.705</i>	-Breakwater, head.	41° 23.0' N 2° 12.0' E	Fl.(4)G. period 12s fl. 0.5s, ec. 1.5s fl. 0.5s, ec. 1.5s fl. 0.5s, ec. 1.5s fl. 0.5s, ec. 5.5s	16 5	2	Green post; 10.	
5802 <i>E 0434.72</i>	-Submerged breakwater.	41° 23.0' N 2° 12.0' E	Fl.(3)G. period 8s fl. 0.5s, ec. 1s fl. 0.5s, ec. 1s fl. 0.5s, ec. 4.5s	20 6	5	Green cylindrical column.	
5804 <i>E 0434.73</i>	-NE.	41° 23.2' N 2° 12.3' E	Q.(3)W. period 10s	20 6	5	E. CARDINAL BYB, beacon, topmark.	
5864 <i>E 0437</i>	-San Adrian de Besos, pier.	41° 26.4' N 2° 14.9' E	Fl.(4)Y. period 11s fl. 0.5s, ec. 1.5s fl. 0.5s, ec. 1.5s fl. 0.5s, ec. 1.5s fl. 0.5s, ec. 4.5s	33 10	3	SPECIAL Y, post, "X" topmark; 13.	

(1) No.	(2) Name and Location	(3) Position	(4) Characteristic	(5) Height	(6) Range	(7) Structure	(8) Remarks
SPAIN-MEDITERRANEAN SEA							
5866	-Power station, pier, head.	41° 25.5' N 2° 14.3' E	V.Q.(3)W. period 5s			3 E. CARDINAL BYB, beacon, topmark.	
5870 E 0439.3	Dique de Levante.	41° 28.4' N 2° 18.7' E	Fl.(2)G. period 12s fl. 1s, ec. 2s fl. 1s, ec. 8s	33 10		5 Green cylindrical tower; 23.	
5872 E 0439.35	-Dique de Poniente, head.	41° 28.5' N 2° 18.7' E	Fl.(2)R. period 12s fl. 1s, ec. 2s fl. 1s, ec. 8s	10 3		3 Red cylindrical tower; 10.	
5874 E 0439	Masnou.	41° 28.5' N 2° 18.8' E	Fl.(3)G. period 10s	3 1		2 Green rectangular structure; 3.	
5874.5 E 0439.2	-Darsena, E. head.	41° 28.6' N 2° 18.8' E	Fl.(3)R. period 10s	3 1		2 Red rectangular structure; 3.	
5875 E 0439.5	Premia de mar.	41° 29.3' N 2° 21.9' E	Fl.G. period 3s fl. 0.5s, ec. 2.5s	20 6		5 Green post, green building; 10.	Fl.R. 3s 3m 3M marks opposite breakwater.
5875.4 E 0439.8	Mataro harbor.	41° 31.6' N 2° 26.7' E	Fl.(4)G. period 16s fl. 1s, ec. 2s fl. 1s, ec. 2s fl. 1s, ec. 2s fl. 1s, ec. 6s	49 15		5 Green truncated pyramidal tower.	
5876 E 0440	El Balis, yacht basin.	41° 33.4' N 2° 30.4' E	Fl.(4)G. period 12s fl. 0.5s, ec. 1.5s fl. 0.5s, ec. 1.5s fl. 0.5s, ec. 1.5s fl. 0.5s, ec. 5.5s	13 4		2 Green cylindrical tower; 7.	
5880 E 0446	-Dique de Colvario, head.	41° 34.6' N 2° 33.5' E	Fl.(2+1)R. period 21s fl. 0.5s, ec. 1.5s fl. 0.5s, ec. 4.5s fl. 0.5s, ec. 13.5s	16 5		2 Red truncated pyramidal tower, green band; 10.	
5884 E 0446.5	-Dique de Portinol, head.	41° 34.5' N 2° 33.5' E	Fl.(2)G. period 7s fl. 0.5s, ec. 1.5s fl. 0.5s, ec. 4.5s	30 9		5 Green four-sided tower, white house; 16.	
5888 E 0448	Calella.	41° 36.5' N 2° 38.7' E	Fl.(3+2)W. period 20s fl. 0.3s, ec. 1.4s fl. 0.3s, ec. 1.4s fl. 0.3s, ec. 7.1s fl. 0.3s, ec. 1.4s fl. 0.3s, ec. 7.2s	164 50		18 White cylindrical tower, white building; 33.	Aeromarine light.
5891 E 0452	Puerto de Blanes, Dique de Abrigo, head.	41° 40.4' N 2° 47.8' E	Fl.G. period 3s	23 7		5 White and green cylindrical column, white triangular daymark point up; 10.	
5892 E 0452.2	Blanes, breakwater, head.	41° 40.3' N 2° 47.8' E	Fl.(2)G.			1 Green conical structure, white post; 10.	
5893 E 0452.08	-Contradique, head.	41° 40.3' N 2° 47.8' E	Fl.R. period 3s fl. 1s, ec. 2s	23 7		3 Red and white post, white four- sided base; 13.	
5894 E 0452.1	-Breakwater, head.	41° 40.5' N 2° 48.0' E	Fl.(2)R. period 6s fl. 0.5s, ec. 1s fl. 0.5s, ec. 4s	20 6		2 White four-sided base; 13.	
5895 E 0452.7	Canelles, Dique de Abrigo.	41° 42.2' N 2° 52.8' E	Fl.(4)G. period 11s fl. 0.3s, ec. 1.5s fl. 0.3s, ec. 1.5s fl. 0.3s, ec. 1.5s fl. 0.3s, ec. 5.3s	16 5		5 Green cylindrical column, green base; 10.	

(1) No.	(2) Name and Location	(3) Position	(4) Characteristic	(5) Height	(6) Range	(7) Structure	(8) Remarks
SPAIN-MEDITERRANEAN SEA							
5896 E 0453	Cabo Tossa.	41° 43.1' N 2° 56.0' E	Fl.(3+1)W. period 20s fl. 0.2s, ec. 2.3s fl. 0.2s, ec. 2.3s fl. 0.2s, ec. 7.3s fl. 0.2s, ec. 7.3s	197 60	21	White four-sided tower, white dwelling; 36.	Visible 229°42'-064°12'.
SAN FELIU DE GUIXOLS:							
5900 E 0456	-Mole, head.	41° 46.6' N 3° 02.0' E	Fl.(3)G. period 9s fl. 1s, ec. 1.5s fl. 1s, ec. 1.5s fl. 1s, ec. 3s	33 10	5	Green and white four-sided tower; 20.	Iso.W. 3s 4M and Oc.W. 3s 4M in line 343°, marks anchorage.
5912 E 0459	Playa de Aro.	41° 48.2' N 3° 04.0' E	Fl.(2)G. period 9s fl. 1.5s, ec. 2s fl. 1.5s, ec. 4s	20 6	5	Green and white round tower; 10.	
PALAMOS:							
5916 E 0462	-Punta del Molino.	41° 50.5' N 3° 07.7' E	Oc.(1+4)W. period 18s lt. 1.4s, ec. 1s lt. 1.4s, ec. 1s lt. 1.4s, ec. 1s lt. 4.4s, ec. 1s lt. 4.4s, ec. 1s	72 22	18	White cylindrical tower, gray cupola; 26.	
5920 E 0460	-Bajo Pereira (Llosa) on Palanos Reef.	41° 50.2' N 3° 07.3' E	Fl.(2)W. period 7s fl. 0.5s, ec. 1.5s fl. 0.5s, ec. 4.5s	33 10	5	ISOLATED DANGER BRB, beacon, topmark.	
5924 E 0464	-Dique de Abrigo, head.	41° 50.5' N 3° 07.2' E	Fl.G. period 3s fl. 1s, ec. 2s	30 9	5	Green structure spherical; 20.	
5926 E 0466.6	-Darsena Pesquera, S. jetty, head.	41° 50.6' N 3° 07.5' E	Fl.(2)G. period 6s fl. 0.5s, ec. 1s fl. 0.5s, ec. 4s	20 6	3	White conical column, white four-sided base; 13.	
5927 E 0466.4	--N. jetty, head.	41° 50.6' N 3° 07.5' E	Fl.(2)R. period 6s fl. 0.5s, ec. 1s fl. 0.5s, ec. 4s	20 6	3	Red cylindrical structure, white four-sided base; 13.	
5928 E 0466.7	-Puerto Deportivo, breakwater.	41° 50.6' N 3° 08.1' E	Fl.(4)G. period 10s fl. 0.5s, ec. 1.5s fl. 0.5s, ec. 1.5s fl. 0.5s, ec. 1.5s fl. 0.5s, ec. 3.5s	36 11	5	Green cylindrical tower; 26.	
5929 E 0466.75	--N. breakwater.	41° 50.7' N 3° 08.1' E	Fl.(4)R. period 10s fl. 0.5s, ec. 1.5s fl. 0.5s, ec. 1.5s fl. 0.5s, ec. 1.5s fl. 0.5s, ec. 3.5s	13 4	3	Red post; 7.	
5930 E 0466.8	--Inner breakwater.	41° 50.7' N 3° 08.2' E	Fl.G. period 5s fl. 0.5s, ec. 4.5s	7 2	3	Green post; 3.	
5932 E 0467	-Hormiga Grande, N. coast.	41° 51.8' N 3° 11.1' E	Fl.(3)W. period 9s fl. 0.5s, ec. 1.5s fl. 0.5s, ec. 1.5s fl. 0.5s, ec. 4.5s	46 14	6	White cylindrical tower, white building; 20.	
5936 E 0468	-Llanfranch, shelter mole, head.	41° 53.6' N 3° 11.7' E	Fl.(3)G. period 11s fl. 0.5s, ec. 1s fl. 0.5s, ec. 1s fl. 0.5s, ec. 7.5s	20 6	5	Green and white truncated conical; 7.	

(1) No.	(2) Name and Location	(3) Position	(4) Characteristic	(5) Height	(6) Range	(7) Structure	(8) Remarks
SPAIN-MEDITERRANEAN SEA							
5940 <i>E 0470</i>	Cabo de San Sebastian.	41° 53.8' N 3° 12.1' E	Fl.W. period 5s fl. 0.3s, ec. 4.7s	548 167	32	White cylindrical tower, white dwelling, red roof; 39.	Visible 197°-165°. DGPS Station.
5942 <i>E 0471.2</i>	Punta del Mut.	41° 56.4' N 3° 13.0' E	Fl.(2)G. period 10s fl. 1s, ec. 2s fl. 1s, ec. 6s	13 4	5	Green post, white base; 10.	
5944 <i>E 0472</i>	Islas Medas, summit of Meda Grande.	42° 02.9' N 3° 13.3' E	Fl.(4)W. period 24s fl. 1s, ec. 3s fl. 1s, ec. 3s fl. 1s, ec. 3s fl. 1s, ec. 11s	285 87	14	Tower, white building; 36.	
5948 <i>E 0474</i>	Estartit, mole, head.	42° 03.0' N 3° 12.4' E	Fl.(2)G. period 13s fl. 0.5s, ec. 3s fl. 0.5s, ec. 9s	13 4	3	Green lantern; 13.	
5952 <i>E 0474.4</i>	-Contradique, head.	42° 07.2' N 3° 08.7' E	Fl.(2)R. period 13s fl. 0.5s, ec. 3s fl. 0.5s, ec. 9s	10 3	3	Red and white post.	
5956 <i>E 0475.4</i>	La Escala, la Clota, breakwater.	42° 07.1' N 3° 08.7' E	Fl.(4)G. period 9s fl. 0.5s, ec. 1.5s fl. 0.5s, ec. 1.5s fl. 0.5s, ec. 1.5s fl. 0.5s, ec. 2.5s	16 5	3	Green cylindrical structure, white column; 10.	Visible 097°-008°.
5956.5 <i>E 0475.42</i>	-Espigon de Defensa, head.	42° 07.0' N 3° 08.6' E	Fl.(3)G. period 9s fl. 0.5s, ec. 1.5s fl. 0.5s, ec. 1.5s fl. 0.5s, ec. 4.5s	20 6	6	Green conical structure, cement base; 10.	
5960 <i>E 0475.5</i>	Ampuriabrava, Dique de Poniente.	42° 14.7' N 3° 08.2' E	Fl.(3)G. period 7s fl. 0.5s, ec. 1s fl. 0.5s, ec. 1s fl. 0.5s, ec. 3.5s	26 8	5	Green and white truncated conical column; 13.	
5960.5 <i>E 0475.52</i>	-W. dike, head.	42° 14.7' N 3° 08.1' E	Fl.(3)R. period 7s fl. 0.5s, ec. 1s fl. 0.5s, ec. 1s fl. 0.5s, ec. 3.5s	26 8	4	Red and white truncated pyramidal tower; 13.	
5961 <i>E 0475.53</i>	-Transverse dike, head.	42° 14.8' N 3° 08.1' E	Fl.(4)R. period 8s fl. 0.5s, ec. 1s fl. 0.5s, ec. 1s fl. 0.5s, ec. 1s fl. 0.5s, ec. 3s	10 3	3	White and red truncated conical column; 3.	
5961.5 <i>E 0475.54</i>	-Parallel dike.	42° 14.8' N 3° 08.1' E	Fl.(4)G. period 8s fl. 0.5s, ec. 1s fl. 0.5s, ec. 1s fl. 0.5s, ec. 1s fl. 0.5s, ec. 3s	13 4	3	Green and white truncated pyramidal tower; 3.	
SANTA MARGARITA:							
5964 <i>E 0475.6</i>	-Dique de Abrigo.	42° 15.4' N 3° 09.0' E	Q.(2)G. period 4s	26 8	5	White and green cylindrical column; 20.	
5968 <i>E 0475.7</i>	-Contradique.	42° 15.5' N 3° 09.0' E	Q.(2)R. period 4s	20 6	3	White and red cylindrical column; 10.	

(1) No.	(2) Name and Location	(3) Position	(4) Characteristic	(5) Height	(6) Range	(7) Structure	(8) Remarks
SPAIN-MEDITERRANEAN SEA							
BAHIA DE ROSAS:							
5972 E 0476	-Punta de la Batteria.	42° 14.8' N 3° 11.0' E	Oc.(4)W. period 15s lt. 1s, ec. 1.5s lt. 1s, ec. 1.5s lt. 1s, ec. 1.5s lt. 6s, ec. 1.5s	79 24	12	White cylindrical tower, white dwelling; 36.	
5976 E 0479	-Muelle de Abrigo, head.	42° 15.1' N 3° 10.6' E	Fl.G. period 4s fl. 1s, ec. 3s	26 8	5	Green cylindrical structure, white building; 13.	
5980 E 0480	-Muelle comercial, head.	42° 15.2' N 3° 10.7' E	Fl.(2)R. period 7s fl. 0.5s, ec. 1.5s fl. 0.5s, ec. 4.5s	20 6	1	Red post, red building; 13.	Visible 170°-125°.
5984 E 0484	Punta de Cala Nans, Cadaques, entrance, S. side.	42° 16.2' N 3° 17.2' E	Fl.(4+1)W. period 25s fl. 0.5s, ec. 2.5s fl. 0.5s, ec. 2.5s fl. 0.5s, ec. 2.5s fl. 0.5s, ec. 7.5s fl. 0.5s, ec. 7.5s	108 33	8	Cylindrical tower, white dwelling; 23.	
5988 E 0486	Cabo de Creus.	42° 19.1' N 3° 18.9' E	Fl.(2)W. period 10s fl. 0.3s, ec. 2.2s fl. 0.3s, ec. 7.2s	285 87	20	White cylindrical tower, white dwelling, red roof; 36.	
5992 E 0488	Puerto de la Selva Punta Sernella.	42° 21.1' N 3° 11.2' E	Fl.W. period 5s fl. 1s, ec. 4s	72 22	13	White four-sided tower, dwelling.	
5996 E 0489	-Punta Trench, mole, head.	42° 20.4' N 3° 12.0' E	Fl.(4)R. period 10s fl. 1s, ec. 1s fl. 1s, ec. 1s fl. 1s, ec. 1s fl. 1s, ec. 3s	20 6	5	Red and white column, dwelling; 16.	
6000 E 0490	Embarcadero de Culera, Dique de Levante, head.	42° 24.3' N 3° 09.5' E	Fl.(2)R. period 6s fl. 0.8s, ec. 0.8s fl. 0.8s, ec. 3.6s	23 7	5	Red and white four-sided post; 10.	
6004 E 0490.4	-Contradique, head.	42° 24.3' N 3° 09.5' E	Fl.(2)G. period 6s fl. 0.8s, ec. 0.8s fl. 0.8s, ec. 3.6s	16 5	3	Green four-sided column, white base; 10.	

Section 5

Mediterranean Coast of France and Monaco

(1) No.	(2) Name and Location	(3) Position	(4) Characteristic	(5) Height	(6) Range	(7) Structure	(8) Remarks
FRANCE-MEDITERRANEAN SEA							
6008 <i>E 0492</i>	Cap Cerbere.	42° 26.4' N 3° 10.5' E	Fl.W. period 4s fl. 0.1s, ec. 3.9s	180 55	15	Gray pyramidal tower, red top; 33.	
6009 <i>E 0492.2</i>	-Sector.	42° 26.5' N 3° 10.2' E	Fl.(2)W.R. period 6s fl. 1s, ec. 1s fl. 1s, ec. 3s	39 12	W. 9 R. 6	Red structure; 3.	W. 210°-237°, R.-210°.
6012 <i>E 0495</i>	Banyuls, Ile Petite, NE. jetty.	42° 29.0' N 3° 07.9' E	Q.W.R.	30 9	W. 10 R. 7	White column, red top; 23.	R. 283°-194° W. -231°, R.- 246°.
6020 <i>E 0496</i>	Cap Bear.	42° 30.9' N 3° 08.2' E	Fl.(3)W. period 15s fl. 0.1s, ec. 2.9s fl. 0.1s, ec. 2.9s fl. 0.1s, ec. 8.9s	262 80	30	Gray pyramidal tower, red top; 88.	Visible 146°-056°.
PORT VENDRES:							
6024 <i>E 0498</i>	-Fort Fanal, entrance, W. side.	42° 31.3' N 3° 06.8' E	Oc.G. period 4s lt. 3s, ec. 1s	95 29	8	White square tower, dark green house; 59.	Visible 147°-264°.
6028 <i>E 0498.5</i>	-Fort Fanal beacon, about 50 meters ESE of fort.	42° 31.3' N 3° 06.9' E	Q.G.	29 9	7	White tower, dark green top; 30.	
6032 <i>E 0506</i>	-Anse Gerbal, jetty, head.	42° 31.2' N 3° 06.8' E	Iso.G. period 4s	13 4	6	White pylon, green top; 10.	
6036 <i>E 0508</i>	-Pointe des Pilotes.	42° 31.2' N 3° 06.7' E	Fl.G. period 4s fl. 1s, ec. 3s	13 4	7	White column, dark green top; 10.	
6040 <i>E 0509</i>	-Pointe de la Presqu'ile.	42° 31.1' N 3° 06.6' E	Fl.R. period 4s fl. 1s, ec. 3s	10 3	6	Red metal structure; 7.	
6044 <i>E 0504</i>	-Entrance, E. side, mole, head.	42° 31.4' N 3° 07.1' E	Oc.(3)R. period 12s lt. 1.5s, ec. 1.5s lt. 1.5s, ec. 1.5s lt. 4.5s, ec. 1.5s	65 20	11	White hexagonal hut, red top; 56.	Visible 110°-287°.
6048 <i>E 0497</i>	-Entrance Range, front.	42° 31.1' N 3° 06.9' E	Q.W.	39 12	10	Red structure, white hut, gray base; 20.	
6052 <i>E 0497.1</i>	--Rear, about 200 meters 198°-30' from front.	42° 31.0' N 3° 06.8' E	Q.W.	75 23	18	White tower, red top, red and white checkered stripe; 36.	Intensified 196°-199°. Synchronized with front.
6056 <i>E 0512</i>	Collioure, jetty, head.	42° 31.7' N 3° 05.3' E	Iso.G. period 4s	46 14	8	Dark green structure, cylindrical hut; 23.	Visible 135°-278°.
6060 <i>E 0512.5</i>	-Argeles-sur-Mer, jetty, NE. head.	42° 32.6' N 3° 03.2' E	Fl.G. period 4s fl. 1s, ec. 3s	16 5	5	Green metal column; 7.	
6064 <i>E 0512.6</i>	--Jetty, SW. head.	42° 32.7' N 3° 03.0' E	Fl.R. period 4s fl. 1s, ec. 3s	30 9	4	White metal column, red top, gallery; 16.	
6068 <i>E 0513</i>	Saint Cyprien, S. jetty, head.	42° 37.3' N 3° 02.4' E	Fl.(4)R. period 15s fl. 1s, ec. 1.5s fl. 1s, ec. 1.5s fl. 1s, ec. 1.5s fl. 1s, ec. 6.5s	39 12	9	Gray metal column, red gallery; 23.	North jetty pierhead marked by F.W. lights.

(1) No.	(2) Name and Location	(3) Position	(4) Characteristic	(5) Height	(6) Range	(7) Structure	(8) Remarks
FRANCE-MEDITERRANEAN SEA							
6072 <i>E 0514.5</i>	Canet-Plage.	42° 42.4' N 3° 02.2' E	Fl.(4)W. period 15s fl. 1s, ec. 1.5s fl. 1s, ec. 1.5s fl. 1s, ec. 1.5s fl. 1s, ec. 6.5s	89 27	15	White structure; 79.	
6076 <i>E 0515</i>	-S. jetty, head.	42° 42.2' N 3° 02.5' E	Fl.(3)R. period 12s fl. 1s, ec. 1.5s fl. 1s, ec. 1.5s fl. 1s, ec. 6s	30 9	9	White column, red top; 20.	
6077 <i>E 0515.2</i>	-N. jetty, head.	42° 42.2' N 3° 02.4' E	Fl.(3)G. period 12s fl. 1s, ec. 1.5s fl. 1s, ec. 1.5s fl. 1s, ec. 6s	16 5	5	White pylon, green top; 10.	
6078 <i>E 0516</i>	Sainte-Marie-la-Mer, N. breakwater, head.	42° 43.4' N 3° 02.4' E	Fl.(5)G. period 20s fl. 0.5s, ec. 2s fl. 0.5s, ec. 2s fl. 0.5s, ec. 2s fl. 0.5s, ec. 2s fl. 0.5s, ec. 9.5s	16 5	4	Gray post, green top; 10.	
6078.5 <i>E 0516.1</i>	-S. breakwater, head.	42° 43.4' N 3° 02.4' E	Fl.R. period 4s fl. 1s, ec. 3s	20 6	6	Gray post, red top; 10.	
6080 <i>E 0514</i>	Perpignan-Riversaltes, AVIATION LIGHT.	42° 43.9' N 2° 52.5' E	Mo.(X)W. period 8.5s	190 58	33	Pylon; 46.	
6084 <i>E 0517</i>	Grau S. Ange, S. jetty, head.	42° 47.9' N 3° 02.4' E	Fl.(2)R. period 10s fl. 0.1s, ec. 2.4s fl. 0.1s, ec. 7.4s	33 10	10	White column, red top; 23.	Fl.G. 2.5s marks N. jetty.
6088 <i>E 0518</i>	Cap Leucate.	42° 54.6' N 3° 03.3' E	Fl.(2)W. period 10s fl. 0.1s, ec. 2.4s fl. 0.1s, ec. 7.4s	216 66	20	White pyramidal tower, red top; 62.	
6092 <i>E 0517.6</i>	Leucate, E. jetty.	42° 52.4' N 3° 03.2' E	Fl.R. period 4s	26 8	6	White column, red top; 20.	
6096 <i>E 0517.7</i>	-W. jetty, head.	42° 52.5' N 3° 03.1' E	Fl.G. period 4s	26 8	6	White column, dark green top; 20.	
6097 <i>E 0517.8</i>	-Pleasure harbor, entrance, S. coast.	42° 52.3' N 3° 03.1' E	Fl.R. period 2.5s fl. 0.5s, ec. 2s	10 3	2	Red tower; 7.	
6098 <i>E 0517.9</i>	--N. coast.	42° 52.3' N 3° 03.3' E	Fl.G. period 2.5s fl. 0.5s, ec. 2s	10 3	2	Green tower; 7.	
PORT-LA-NOUVELLE:							
6100 <i>E 0522</i>	-S. jetty, head, Range, front.	43° 00.8' N 3° 04.2' E	Q.W.	75 23	14	White tower, red top; 59.	
6100.1 <i>E 0522.1</i>	--Rear, 3500 meters 292°24' from front.	43° 01.5' N 3° 01.8' E	Q.W.	174 53	17	Tower.	
6104 <i>E 0524</i>	-N. jetty, head.	43° 00.8' N 3° 04.2' E	Iso.G. period 4s	49 15	6	White truncated tower, green top; 39.	
CANAL DU GRAZEL:							
6106 <i>E 0525</i>	-S. jetty, head.	43° 05.7' N 3° 06.7' E	Oc.R. period 4s lt. 3s, ec. 1s	20 6	4	White post, red top; 13.	

(1) No.	(2) Name and Location	(3) Position	(4) Characteristic	(5) Height	(6) Range	(7) Structure	(8) Remarks
FRANCE-MEDITERRANEAN SEA							
6106.5 <i>E 0525.2</i>	-N. jetty, head.	43° 05.7' N 3° 06.7' E	Oc.(2)G. period 6s lt. 1s, ec. 1s lt. 3s, ec. 1s	20 6	3	White metal post, green top; 13.	
6107 <i>E 0526</i>	Gruissan.	43° 06.6' N 3° 07.9' E	Fl.(2)R. period 6s fl. 1s, ec. 1s fl. 1s, ec. 3s	39 12	6	Gray structure, red top; 26.	
PORT L'ORB:							
6108 <i>E 0529</i>	-Port de Valras, SW. jetty, head.	43° 14.7' N 3° 18.0' E	Fl.(4)W. period 15s fl. 1s, ec. 1.5s fl. 1s, ec. 1.5s fl. 1s, ec. 1.5s fl. 1s, ec. 6.5s	30 9	9	Aluminum structure, red top; 20.	
6112 <i>E 0528</i>	-NE. jetty, head.	43° 14.7' N 3° 18.0' E	Fl.G. period 4s fl. 1s, ec. 3s	30 9	6	White metal column, green top, square gallery; 16.	
6113 <i>E 0527.2</i>	Bassin des Exals.	43° 10.4' N 3° 10.8' E	Fl.(3)W. period 12s fl. 1s, ec. 1.5s fl. 1s, ec. 1.5s fl. 1s, ec. 6s	79 24	15	Gray metal tower; 33.	Visible 220°-040°.
6114 <i>E 0527.5</i>	Port of Narbonne-Plage, N. jetty.	43° 10.4' N 3° 11.0' E	Fl.G. period 4s fl. 1s, ec. 3s	23 7	1	Green metal post; 13.	
6115 <i>E 0527.52</i>	-S. jetty.	43° 10.1' N 3° 11.2' E	Fl.(3)R. period 12s fl. 1s, ec. 1.5s fl. 1s, ec. 1.5s fl. 1s, ec. 6s	23 7	6	Red metal post; 13.	
6120 <i>E 0526.2</i>	-N. jetty, head.	43° 06.7' N 3° 07.9' E	Fl.G. period 4s fl. 1s, ec. 3s	36 11	6	White pylon, green top; 30.	
6122 <i>E 0527.7</i>	Embouchure de l'Aude, E. dike, head.	43° 12.6' N 3° 14.5' E	Fl.(2)G. period 6s fl. 1s, ec. 1s fl. 1s, ec. 3s	33 10	8	Round aluminum structure, green top; 23.	
6122.5 <i>E 0527.8</i>	-W. dike, head.	43° 12.7' N 3° 14.4' E	Fl.R. period 4s fl. 1s, ec. 3s	23 7	5	Aluminum tripod, red top; 13.	
6123 <i>E 0527.65</i>	Mimosa.	43° 13.2' N 3° 15.6' E	Q.(3)W. period 10s		4	E. CARDINAL BYB, beacon, topmark.	
HERAULT:							
6124 <i>E 0535</i>	-E. jetty, head.	43° 16.8' N 3° 26.6' E	Oc.G. period 4s lt. 3s, ec. 1s	46 14	7	White truncated tower, green top; 36.	F.R. lights are shown from 2 radio masts about 3 km. ENE. Horn: 1 bl. ev. 10s (bl. 5s, si. 5s).
6128 <i>E 0534</i>	-W. jetty, head.	43° 16.8' N 3° 26.6' E	Oc.(2)R. period 6s lt. 3s, ec. 1s lt. 1s, ec. 1s	46 14	7	White truncated tower, red top; 36.	
6132 <i>E 0535.4</i>	-La Lauze Beacon, Cap d'Agde.	43° 16.0' N 3° 30.5' E	Fl.G. period 4s fl. 1s, ec. 3s	33 10	5	White truncated tower, green top; 33.	
6136 <i>E 0538</i>	Ile de Brescou, S. of Fort Brescou.	43° 15.8' N 3° 30.1' E	Fl.(2)W.R. period 6s fl. 1s, ec. 1s fl. 1s, ec. 3s	72 22	W. 13 R. 10	White tower, red top; 46.	R. 113°-190°, W.-113°. 2 F.R. on radio masts 1.9M NW.

(1) No.	(2) Name and Location	(3) Position	(4) Characteristic	(5) Height	(6) Range	(7) Structure	(8) Remarks
FRANCE-MEDITERRANEAN SEA							
6140 <i>E 0536</i>	Rade de Brescou, Agde, E. jetty.	43° 16.1' N 3° 30.4' E	Fl.(3)G. period 12s	26 8	6	White column, dark green top; 16.	Synchronized with 6144.
6144 <i>E 0536.2</i>	-W. jetty.	43° 16.1' N 3° 30.3' E	Fl.(3)R. period 12s	26 8	6	White column, red top; 16.	Synchronized with 6140.
PORT AMBONNE:							
6148 <i>E 0540</i>	-NE. jetty, head.	43° 17.5' N 3° 31.8' E	Fl.(2)G. period 6s fl. 1s, ec. 1s fl. 1s, ec. 3s		4	Mast, green top; 3.	Synchronized with 6152.
6152 <i>E 0539</i>	-SW. jetty, head.	43° 17.4' N 3° 31.8' E	Fl.(2)R. period 6s fl. 1s, ec. 1s fl. 1s, ec. 3s	30 9	6	White column, red top; 23.	Synchronized with 6148.
6154 <i>E 0542</i>	-W. jetty, head.	43° 19.0' N 3° 33.7' E	Fl.R. period 4s fl. 1s, ec. 3s	23 7	8	White column, red top; 20.	
6162 <i>E 0545</i>	Port des Quilles.	43° 23.5' N 3° 39.8' E	Fl.(3)G. period 12s fl. 1s, ec. 1.5s fl. 1s, ec. 1.5s fl. 1s, ec. 6s	26 8	5	Gray metal posts, rectangular structure, green top; 13.	Fl.(3)R. 12s 4M and Fl.G. 2.5s 1M mark head of jetties.
SETE:							
6164 <i>E 0544</i>	-Mont de Sete (Mont St. Clair).	43° 23.7' N 3° 41.4' E	Fl.W. period 5s fl. 0.5s, ec. 4.5s	305 93	27	White octagonal tower, dark green lantern; 75.	Visible 215°-105°.
6168	-Approach buoy.	43° 15.0' N 3° 54.0' E	Iso.W. period 4s			SAFE WATER RW, pillar, topmark.	Whistle. Radar reflector.
6180 <i>E 0546</i>	-Mole Saint-Louis.	43° 23.8' N 3° 42.1' E	Fl.(4)R. period 15s fl. 1s, ec. 1.5s fl. 1s, ec. 1.5s fl. 1s, ec. 1.5s fl. 1s, ec. 6.5s	112 34	7	White truncated tower, red lantern; 98.	
6184 <i>E 0552</i>	--S. jetty.	43° 23.7' N 3° 42.1' E	Fl.R. period 4s	33 10	7	Three-sided hut, red and white square daymark; 23.	Synchronized with 6188.
6188 <i>E 0551</i>	-Epi Dellon, W. jetty, head.	43° 23.6' N 3° 42.1' E	Fl.G. period 4s	33 10	6	Tower, green top; 23.	Synchronized with 6184.
6192 <i>E 0550</i>	--E. breakwater, center.	43° 23.8' N 3° 42.5' E	Fl.(3)R. period 12s fl. 1s, ec. 1.5s fl. 1s, ec. 1.5s fl. 1s, ec. 6s	49 15	3	White octagonal tower, red top, red base, 26.	Visible 063°-253°.
6196 <i>E 0547</i>	-E. breakwater, center.	43° 23.8' N 3° 43.1' E	Fl.(2)R. period 6s fl. 1s, ec. 1s fl. 1s, ec. 3s	69 21	3	White truncated tower, red top; 69.	Visible 080°-268°.
6200 <i>E 0547.5</i>	--E. extremity.	43° 23.9' N 3° 43.9' E	Iso.R. period 4s	66 20	11	White sails; 49.	
6204 <i>E 0547.7</i>	-Digue E.	43° 24.1' N 3° 43.6' E	Iso.G. period 4s	33 10		White pylon, green top; 23.	
6212 <i>E 0548</i>	--W. jetty, head.	43° 23.9' N 3° 42.8' E	Fl.(3)G. period 12s	10 3	3	White tower, green top; 10.	
6214 <i>E 0547.77</i>	-Digue Sud, W. breakwater.	43° 24.4' N 3° 43.6' E	Fl.G. period 2.5s				Not visible from seaward.
6214.1 <i>E 0557.6</i>	--Canal Fluvio.	43° 25.1' N 3° 44.6' E	Fl.(2)W.G. period 6s fl. 1s, ec. 1s fl. 1s, ec. 3s	26 8	W. 6 G. 4	Gray mast; 13.	W.242°-062°, G.-242°.

(1) No.	(2) Name and Location	(3) Position	(4) Characteristic	(5) Height	(6) Range	(7) Structure	(8) Remarks
FRANCE-MEDITERRANEAN SEA							
6214.2 <i>E 0557.4</i>	--E. breakwater, head.	43° 25.2' N 3° 44.9' E	Fl.(3)R. period 12s fl. 1s, ec. 1.5s fl. 1s, ec. 1.5s fl. 1s, ec. 6s	30 9	6	Concrete column; 10.	
6216 <i>E 0557.2</i>	Frontignan, E. dike, head.	43° 25.1' N 3° 44.9' E	Fl.(3)G. period 12s fl. 1s, ec. 1.5s fl. 1s, ec. 1.5s fl. 1s, ec. 6s	49 15	7	Concrete structure; 26.	S. dike marked by Fl.(3)R. 12s 6M (head) and Fl.(2)W.G. 6s 6-4M (W. side).
6221 <i>E 0558</i>	--W. dike, head.	43° 25.8' N 3° 46.6' E	Fl.R. period 4s fl. 1s, ec. 3s	30 9	6	Metal column, red top; 23.	
6222 <i>E 0558.2</i>	--E. dike, head.	43° 25.8' N 3° 46.7' E	Fl.G. period 4s fl. 1s, ec. 3s	30 9	8	Metal column, green top; 23.	
6224 <i>E 0556</i>	--W. mole, head.	43° 24.0' N 3° 42.1' E	Q.R.	23 7	6	White column, red top; 16.	Visible within Frontignan Jetty.
6228 <i>E 0557</i>	--E. mole, head.	43° 24.0' N 3° 42.2' E	Q.G.	20 6	8	White column, green top; 13.	Visible within Frontignan Jetty.
6232 <i>E 0555</i>	--Mole Masselin.	43° 23.9' N 3° 42.2' E	Fl.(4)G. period 15s fl. 1s, ec. 1.5s fl. 1s, ec. 1.5s fl. 1s, ec. 1.5s fl. 1s, ec. 6.5s	26 8	4	White column, green top; 23.	
ETANG DE THAU:							
6236 <i>E 0560</i>	-Canal de Sete, N. entrance, E. side.	43° 24.9' N 3° 41.4' E	Q.G.	26 8	3	White column, green top; 23.	Synchronized with 6240.
6240 <i>E 0561</i>	---W. side.	43° 24.9' N 3° 41.3' E	Q.R.	26 8	3	White column, red top; 23.	Synchronized with 6236.
6241 <i>E 0561.5</i>	-Pointe du Barrou.	43° 25.5' N 3° 40.4' E	Q.W.	20 6		N. CARDINAL BY, tower, topmark; 26.	
6244 <i>E 0562</i>	-Rocher de Roquerols.	43° 25.8' N 3° 40.3' E	Q.(6)+L.Fl.W. period 15s	23 7	4	S. CARDINAL YB, tower, topmark; 20.	
SETE:							
6248 <i>E 0566</i>	-Meze, E. jetty, head.	43° 25.3' N 3° 36.4' E	Fl.G. period 4s fl. 1s, ec. 3s	26 8	6	White octagonal pyramidal structure, green top; 23.	
GOLFE D'AIGUES-MORTES:							
6260 <i>E 0579</i>	-Montpellier Frejorge, AVIATION LIGHT.	43° 34.6' N 3° 57.7' E	Mo.(Y)W. period 12.5s	52 16		Control tower.	Occasional.
6264 <i>E 0577</i>	-Palavas les Flots, E. jetty.	43° 31.6' N 3° 56.1' E	Fl.(2)G. period 6s fl. 1s, ec. 1s fl. 1s, ec. 3s	23 7	6	Metal mast; 13.	Synchronized with 6268.
6268 <i>E 0576</i>	--W. jetty.	43° 31.6' N 3° 56.1' E	Fl.(2)R. period 6s fl. 1s, ec. 1s fl. 1s, ec. 3s	43 13	6	Metal mast; 26.	Synchronized with 6264.
6269 <i>E 0577.4</i>	--Le Lez.	43° 31.7' N 3° 56.1' E	Fl.R. period 2.5s fl. 0.5s, ec. 2s	20 6	4	White tower, red top; 3.	Visible 045°-315°. Synchronized with 6270.
6270 <i>E 0577.5</i>	---Breakwater, head.	43° 31.6' N 3° 56.1' E	Fl.G. period 2.5s fl. 0.5s, ec. 2s	26 8	5	White tower, green top; 20.	Synchronized with 6269.

(1) No.	(2) Name and Location	(3) Position	(4) Characteristic	(5) Height	(6) Range	(7) Structure	(8) Remarks
FRANCE-MEDITERRANEAN SEA							
6272 <i>E 0578</i>	-Carnon, SW. jetty.	43° 32.4' N 3° 58.6' E	Fl.(4)R. period 15s fl. 1s, ec. 1.5s fl. 1s, ec. 1.5s fl. 1s, ec. 1.5s fl. 1s, ec. 6.5s	29 9	7	White column, red top; 20.	Fl.G. 4s on E. jetty.
6276 <i>E 0580</i>	-La Grande Motte, Digue Ouest.	43° 33.1' N 4° 04.9' E	Fl.(2)R. period 6s fl. 1s, ec. 1s fl. 1s, ec. 3s	39 12	7	Pediment, red lantern; 39.	
6280 <i>E 0578.2</i>	--Digue Est.	43° 32.5' N 3° 58.6' E	Fl.G. period 4s fl. 1s, ec. 3s	26 8	5	White tower, green top; 20.	
6284 <i>E 0582</i>	--E. jetty, head.	43° 32.1' N 4° 07.9' E	Fl.(3)G. period 15s fl. 0.1s, ec. 2.9s fl. 0.1s, ec. 2.9s fl. 0.1s, ec. 8.9s	33 10	10	White column, green top; 30.	
-Port Camargue (Espiguette):							
6288 <i>E 0582.2</i>	--W. jetty, head.	43° 32.1' N 4° 07.9' E	Oc.(2)R. period 6s lt. 3s, ec. 1s lt. 1s, ec. 1s	30 9	7	White column, red top; 30.	
6292 <i>E 0583</i>	--Digue d'arret, (spur of S. jetty), head.	43° 31.2' N 4° 07.3' E	V.Q.(9)W. period 10s	30 9	9	W. CARDINAL YBY, beacon, topmark; 23.	
6296 <i>E 0583.2</i>	--W. jetty, head.	43° 31.3' N 4° 07.3' E	Fl.G. period 4s fl. 1s, ec. 3s	30 9	9	White column, green top; 23.	
6300 <i>E 0583.4</i>	--E. jetty, head.	43° 31.3' N 4° 07.4' E	Fl.R. period 4s fl. 1s, ec. 3s	26 8	6	White column, red top; 20.	
6304 <i>E 0584.2</i>	--Entrance, W. head.	43° 30.6' N 4° 06.9' E	Oc.G. period 4s lt. 3s, ec. 1s	23 7	4	White structure, green top; 10.	Visible 059°-345°.
6308 <i>E 0584.4</i>	--E. head.	43° 30.6' N 4° 07.0' E	Oc.R. period 4s lt. 3s, ec. 1s	23 7	4	White structure, red top; 10.	Visible 063°-345°.
6312	-SW. Whistle Buoy.	43° 29.1' N 4° 06.5' E	V.Q.(9)W. period 10s	13 4	8	W. CARDINAL YBY, pillar, topmark.	Whistle. Radar reflector.
6320 <i>E 0586</i>	Pointe de L'Espiguette.	43° 29.3' N 4° 08.5' E	Fl.(3)W. period 15s fl. 0.1s, ec. 2.9s fl. 0.1s, ec. 2.9s fl. 0.1s, ec. 8.9s	89 27	24	White square tower, black top; 89.	
6330 <i>E 0590</i>	Port Gardian W. levee, head.	43° 26.8' N 4° 25.3' E	Fl.R. period 4s fl. 1s, ec. 3s	29 9	7	White structure, red top; 16.	Visible 117°-075°.
6331 <i>E 0590.2</i>	-E. levee, head.	43° 26.8' N 4° 25.4' E	Fl.G. period 2.5s fl. 0.5s, ec. 2s	26 8	2	Green structure; 13.	Visible 140°-326°.
6340	<i>Approach Buoy, Saintes Maries-de-la-Mer.</i>	43° 23.0' N 4° 26.0' E	Iso.W. period 4s			SAFE WATER RW, pillar, topmark.	Radar reflector.
GOLFE DES SAINTES-MARIES:							
6344 <i>E 0594</i>	-Pointe du Sablom.	43° 21.9' N 4° 35.1' E	Fl.(2)R. period 10s fl. 0.1s, ec. 2.4s fl. 0.1s, ec. 7.4s	85 26	18	White truncated tower, dwelling, black cupola; 89.	
6348 <i>E 0592</i>	-La Gacholle, gulf, N. side.	43° 27.3' N 4° 34.2' E	Fl.W.R.G. period 4s fl. 1s, ec. 3s	57 17	W. 12 R. 9 G. 9	White square tower, black top, house, white lantern; 59.	G. 300°-019°, W.-065°, R.-085°.

(1) No.	(2) Name and Location	(3) Position	(4) Characteristic	(5) Height	(6) Range	(7) Structure	(8) Remarks
FRANCE-MEDITERRANEAN SEA							
6352 <i>E 0597</i>	-Beauduc.	43° 20.7' N 4° 33.7' E	V.Q.(9)W. period 10s	23 7	4	W. CARDINAL YBY, beacon, topmark.	Radar reflector.
6356 <i>E 0600</i>	Etang de Faraman.	43° 21.3' N 4° 41.2' E	Fl.(2)W. period 10s fl. 0.1s, ec. 2.4s fl. 0.1s, ec. 7.4s	135 41	23	White truncated tower, black bands; 141.	
GOLFE DE FOS:							
6393 <i>E 0600.5</i>	-Roustan East.	43° 19.1' N 4° 52.0' E	Q.(3)W. period 10s	23 7		E. CARDINAL BYB, beacon, topmark.	
6394 <i>E 0601.05</i>	-Balancelle.	43° 20.4' N 4° 55.5' E	V.Q.(3)W. period 5s	13 4	4	E. CARDINAL BYB, beacon, topmark.	
6395	-Annibal Est.	43° 21.8' N 4° 55.5' E	Q.(3)W. period 10s	23 7	3	E. CARDINAL BYB, beacon, topmark; 26.	
6396 <i>E 0604</i>	-Port de Fos, Entrance Range, front.	43° 24.4' N 4° 52.1' E	Q.W.	36 11	11	Gray pylon, two red square daymarks; 33.	Intensified 285°30'-288°30'.
	---Auxiliary light.		V.Q.G.		4		Visible 266°-281°. Covers tank wharf.
6400 <i>E 0604.1</i>	---Rear, 500 meters 287° from front.	43° 24.5' N 4° 51.7' E	Q.W.	95 29	11	Gray pylon, two red square daymarks; 92.	Intensified 285°30'-288°30'. Synchronized with front.
6401 <i>E 0603.7</i>	--Mole Graveleau Range, front.	43° 24.1' N 4° 51.5' E	Q.R.	49 15	11	White framework pylon, two orange horizontal square daymarks.	Visible 270°-280°.
6402 <i>E 0603.71</i>	--Rear, 340 meters 275° from front.	43° 24.1' N 4° 51.3' E	Q.R.	72 22		White framework pylon, blue top, orange square daymark.	Visible 270°-280°.
6404 <i>E 0603</i>	-Port-St.-Louis-du-Rhone.	43° 23.1' N 4° 48.3' E	Q.W.	49 15	10	Gray square tower, gray lantern; 69.	Intensified 262°-265°.
6408 <i>E 0602</i>	-Canal de St. Louis, S. jetty.	43° 23.4' N 4° 52.3' E	Q.W.R.	47 14	W. 11 R. 8	White tower, red top; 39.	W. 072°-267°30', R.-072°.
6450 <i>E 0605</i>	-Post 1.	43° 24.9' N 4° 53.0' E	Fl.G. period 4s fl. 1s, ec. 3s	20 6	5	Dark green pylon; 16.	
6452 <i>E 0605.2</i>	-Basin No 1, 340°.	43° 26.0' N 4° 52.3' E	Dir.W.R.G. period 4s fl. 3s, ec. 1s	82 25	W. 15 R. 12 G. 12	Column; 72.	Oc.G. 333°-339°, Oc.W.- 341°, Oc.R.-344°.
6453 <i>E 0605.4</i>	--LNG pier, head.	43° 26.9' N 4° 51.3' E	Iso.R. period 4s	33 10	7		
6454 <i>E 0604.5</i>	-Basin No 4, NE. corner.	43° 25.0' N 4° 53.8' E	Q.(6)+L.Fl.W. period 15s	26 8	3	S. CARDINAL YB, beacon, topmark.	
6456 <i>E 0606.8</i>	-Pointe de S. Gervais.	43° 25.7' N 4° 56.4' E	Dir.Q.(7)W.R.G. period 12s	148 45	W. 18 R. 14 G. 14	Gray tower, green top; 154.	G. 323°-340°, W.-348°, R.- 007°.
6460 <i>E 0606.9</i>	--Yacht Harbor, S. breakwater, head.	43° 25.6' N 4° 56.4' E	Fl.G. period 4s fl. 1s, ec. 3s	22 7	5	White pylon, green top; 16.	
6464 <i>E 0606.2</i>	-Istres, Le Tube AVIATION LIGHT.	43° 31.0' N 4° 56.8' E	Mo.(F)W. period 4s	193 59	23	Water tower; 112.	
6465 <i>E 0606.95</i>	-Lavera.	43° 22.5' N 4° 58.2' E	V.Q.(9)W. period 10s	23 7	8	W. CARDINAL YBY, beacon, topmark.	Radar reflector.
6466 <i>E 0606.98</i>	-Tasques.	43° 23.4' N 4° 58.8' E	Iso.R. period 4s	23 7	3	PORT (A) R, beacon, topmark.	
6468 <i>E 0607</i>	-Port de Bouc, tower fort.	43° 23.6' N 4° 59.1' E	Oc.(2)W.R.G. period 6s lt. 1s, ec. 1s lt. 3s, ec. 1s	98 30	W. 12 R. 9 G. 9	White square tower, gray turret, red gallery; 92.	G. 321°-343°, W.-040°, R.- 087°, W.-112°, R.-140°, R.(unintensified)-230°.

(1) No.	(2) Name and Location	(3) Position	(4) Characteristic	(5) Height	(6) Range	(7) Structure	(8) Remarks
FRANCE-MEDITERRANEAN SEA							
6472 <i>E 0607.2</i>	-Saint Antoine.	43° 23.6' N 4° 59.1' E	V.Q.(2)G.	26 8	10	White tower, dark green top; 20.	Synchronized with 6480.
6480 <i>E 0608</i>	-N. jetty, head.	43° 23.8' N 4° 59.1' E	V.Q.(2)R.	46 14	6	White tower, red top; 30.	Synchronized with 6472.
6484 <i>E 0609.5</i>	-Bassin des Caboteurs, mole, head.	43° 23.7' N 4° 59.3' E	Fl.(2)G. period 6s fl. 1s, ec. 1s fl. 1s, ec. 3s	16 5	6	White pylon, dark green top; 13.	
6485 <i>E 0609.6</i>	-Fishing Port, breakwater, head.	43° 23.9' N 4° 59.0' E	Fl.(2)R. period 6s fl. 1s, ec. 1s fl. 1s, ec. 3s	10 3	8	White hut, red top; 10.	
6486 <i>E 0609.8</i>	-Marina, E. jetty, head.	43° 24.1' N 4° 59.1' E	Iso.G. period 4s	20 6	6	Metal post; 13.	
6488 <i>E 0609</i>	-Entrance Range, front.	43° 24.2' N 4° 59.6' E	Q.R.	36 11	11	Red pylon, white rectangular daymark, red stripe; 36.	Intensified 027°-047°.
6492 <i>E 0609.1</i>	--Rear, about 167 meters 036°42' from front.	43° 24.3' N 4° 59.7' E	Q.R.	52 16	15	Red pylon, white rectangular daymark, orange stripe; 43.	Intensified 026°-048°. Synchronized with front.
6496 <i>E 0609.4</i>	-Entrance Range, front.	43° 24.2' N 4° 59.5' E	Oc.R. period 4s lt. 3s, ec. 1s	36 11	10	White pylon, red top, black rectangular daymark, yellow stripe; 36.	Intensified 020°-040°.
6500 <i>E 0609.41</i>	--Rear, about 184 meters 029°48' from front.	43° 24.3' N 4° 59.6' E	Oc.R. period 4s lt. 3s, ec. 1s	56 17	10	White pylon, red top, black rectangular daymark, yellow stripe; 36.	Intensified 019°-041°. Synchronized with front.
- Channel from Port de Bouc to Martigues:							
6504 <i>E 0610</i>	--Entrance, N. side.	43° 24.2' N 5° 00.0' E	Q.R.	30 9	3	Red metal post; 33.	Canal marked by R. and G. lights.
6508 <i>E 0610.2</i>	--S. side.	43° 24.2' N 5° 00.0' E	Q.G.	16 5	4	Gray dolphin, white tank, dark green lantern; 13.	
6509 <i>E 0610.3</i>	--La Gafette, N. side.	43° 24.2' N 5° 00.6' E	Fl.R. period 4s fl. 1s, ec. 3s	30 9	7	Red post; 30.	
6510 <i>E 0610.4</i>	--S. side.	43° 24.1' N 5° 00.6' E	Fl.G. period 4s fl. 1s, ec. 3s	16 5	4	Dolphin, white tank, dark green lantern; 13.	
6512 <i>E 0610.5</i>	--Turning basin, SW. corner.	43° 24.1' N 5° 01.2' E	Q.W.	16 5	6	N. CARDINAL BY, water tower, topmark; 13.	
6516 <i>E 0610.6</i>	---SE. corner.	43° 24.1' N 5° 01.5' E	Q.(9)W. period 15s	16 5	6	W. CARDINAL YBY, water tower, topmark; 13.	Central and southern viaduct piles are illuminated.
6517.1 <i>E 0610.65</i>	--Labillon, N.	43° 24.1' N 5° 02.3' E	Fl.R. period 4s fl. 1s, ec. 3s		3	PORT (A) R, beacon, topmark.	
6517.2 <i>E 0610.68</i>	---E.	43° 24.1' N 5° 02.4' E	Iso.G. period 4s		2	STARBOARD (A) G, beacon, topmark.	
6518.1 <i>E 0610.7</i>	--Martigues, N. side.	43° 24.2' N 5° 03.0' E	Q.R.	26 8	3	White pylon, red top; 20.	Visible 198°-078°.
6518.2 <i>E 0610.8</i>	--S. side.	43° 24.2' N 5° 03.0' E	Q.G.	30 9	3	White pylon, green top; 23.	
6519 <i>E 0610.9</i>	-Port Petrolier.	43° 24.3' N 5° 05.5' E	V.Q.W.			N. CARDINAL BY, platform, topmark.	
6520 <i>E 0611</i>	-Port de la Mede, Trois Freres.	43° 24.3' N 5° 07.1' E	Fl.G. period 4s	66 20	5	White tower, dark green top; 7.	F.R. and F.G. lights along embankment.
6522 <i>E 0616.8</i>	-Les Heures Claires, breakwater, head.	43° 29.8' N 5° 00.0' E	Iso.G. period 4s		5		
6523 <i>E 0616.5</i>	-Saint Chamas, S. breakwater, head.	43° 32.6' N 5° 01.9' E	Fl.G. period 4s	10 3	2	Metal mast; 16.	

(1) No.	(2) Name and Location	(3) Position	(4) Characteristic	(5) Height	(6) Range	(7) Structure	(8) Remarks
FRANCE-MEDITERRANEAN SEA							
6524 <i>E 0615</i>	-Pointe de Berre, jetty, head.	43° 27.6' N 5° 08.5' E	Fl.(4)W.R. period 15s fl. 1s, ec. 1.5s fl. 1s, ec. 1.5s fl. 1s, ec. 1.5s fl. 1s, ec. 6.5s	39 12	W. 9 R. 6	White column, red lantern; 33.	W. 012°-057°, R.-012°.
6526 <i>E 0615.4</i>	-Port de Berre-l'Etange, W. dike.	43° 28.2' N 5° 10.1' E	Fl.R. period 4s	13 4		Hut; 7.	
6540 <i>E 0620</i>	Carro, jetty, head.	43° 19.8' N 5° 02.6' E	Q.W.R.	26 8	W. 9 R. 6	White column, red top; 13.	W. 322°-355°, R.-322°.
6544 <i>E 0622</i>	Cap Couronne.	43° 19.5' N 5° 03.2' E	Fl.R. period 5s fl. 0.2s, ec. 4.8s	111 34		White tower, red top; 102.	Reserve light range 13M.
6548 <i>E 0624</i>	Sausset-Les-Pins, on SW. jetty.	43° 19.7' N 5° 06.5' E	Fl.(3)R. period 12s fl. 1s, ec. 1.5s fl. 1s, ec. 1.5s fl. 1s, ec. 6s	33 10		Truncated tower; 23.	
6548.5 <i>E 0623.5</i>	-E. jetty.	43° 19.7' N 5° 06.5' E	Fl.(3)G. period 12s fl. 1s, ec. 1.5s fl. 1s, ec. 1.5s fl. 1s, ec. 6s	33 10		Truncated tower.	
6549 <i>E 0624.7</i>	Carry-Le-Rouet, E. mole, head.	43° 19.7' N 5° 09.2' E	V.Q.G.	30 9		Green mast; 20.	
6550 <i>E 0624.8</i>	-Pain de Sucre.	43° 19.6' N 5° 09.1' E	Fl.R. period 2.5s fl. 0.5s, ec. 2s	23 7		White truncated tower, red top; 16.	
6551 <i>E 0624.9</i>	-Esteo.	43° 19.6' N 5° 09.4' E	Fl.G. period 2.5s fl. 0.5s, ec. 2s	13 4		STARBOARD (A) G, beacon, topmark.	
6552 <i>E 0625.3</i>	Ilot Eveline, E. of Cap Mejean.	43° 19.8' N 5° 14.1' E	Q.(6)+L.Fl.W. period 15s	92 28		S. CARDINAL YB, tower, topmark; 16.	
6556 <i>E 0625.6</i>	Pointe Esquilladou.	43° 21.0' N 5° 16.7' E	Fl.(4)W.R. period 15s fl. 1s, ec. 1.5s fl. 1s, ec. 1.5s fl. 1s, ec. 1.5s fl. 1s, ec. 6.5s	144 44	W. 10 R. 7	White column, red top; 13.	R. 233°-263°, W.-041°.
MARSEILLE, NORTH ENTRANCE:							
6560 <i>E 0628</i>	-Port de la Lave, outer mole, head.	43° 21.5' N 5° 18.2' E	Fl.R. period 4s fl. 1s, ec. 3s	36 11		White tower, red top; 36.	
6564 <i>E 0630</i>	-Passe de l'Estaque, entrance to Marseille Rhone Canal, mole, head.	43° 21.5' N 5° 18.8' E	Q.R.	36 11		White column, red top; 26.	
6568 <i>E 0631</i>	-Drydock No 10, NW. breakwater, head.	43° 21.3' N 5° 18.8' E	V.Q.(2)W.	66 20		White pylon, red top; 56.	
6569.1 <i>E 0630.01</i>	-Port Abri, Passe des Chalutiers, W.	43° 21.4' N 5° 19.0' E	Fl.(3)R. period 12s fl. 1s, ec. 1.5s fl. 1s, ec. 1.5s fl. 1s, ec. 6s	26 8		White tank, red top; 13.	
6569.2 <i>E 0630.02</i>	---E.	43° 21.4' N 5° 19.0' E	Fl.G. period 4s fl. 1s, ec. 3s	26 8		White column, green top; 20.	
6570.1 <i>E 0630.04</i>	--Detached breakwater, W. end.	43° 21.4' N 5° 19.0' E	Q.(9)W. period 15s	16 5		W. CARDINAL YBY, structure, topmark; 7.	

(1) No.	(2) Name and Location	(3) Position	(4) Characteristic	(5) Height	(6) Range	(7) Structure	(8) Remarks
FRANCE-MEDITERRANEAN SEA							
6570.2 <i>E 0630.06</i>	--E. end.	43° 21.4' N 5° 19.1' E	Fl.(2)R. period 6s fl. 0.5s, ec. 1.5s fl. 0.5s, ec. 3.5s	13 4	2	Red lantern; 7.	
6571 <i>E 0630.2</i>	-Port de Peche Entrance, E. side.	43° 21.3' N 5° 19.4' E	Iso.G. period 4s	26 8	7	White column, green top; 23.	Visible 030°-210°.
6572 <i>E 0634</i>	-Digue Exterieur , N. head.	43° 20.8' N 5° 19.1' E	Fl.G. period 5s fl. 0.3s, ec. 4.7s	49 15	17	White tripod, dark green top; 39.	Unintensified 187°-307°.
6580 <i>E 0635</i>	-Digue de Saumaty, head.	43° 20.9' N 5° 19.2' E	Fl.(2)R. period 6s fl. 1s, ec. 1s fl. 1s, ec. 3s	39 12	8	White tower, red top; 26.	
6584 <i>E 0635.4</i>	-Passe de Saumaty, jetty, head.	43° 21.2' N 5° 19.5' E	Fl.(3)G. period 12s fl. 1s, ec. 1.5s fl. 1s, ec. 1.5s fl. 1s, ec. 6s	23 7	6	Green column, dolphin; 16.	
6588 <i>E 0637</i>	-Passe Leon Gourret, E. side.	43° 20.7' N 5° 19.7' E	Iso.R. period 4s	23 7	4	White mast, red top; 13.	Synchronized with 6592.
6592 <i>E 0636</i>	--Jetty, head, SW. side.	43° 20.6' N 5° 19.5' E	Iso.G. period 4s	23 7	3	White mast, green top; 13.	Visible 125°-308°. Synchronized with 6588.
6596 <i>E 0637.6</i>	-Passe de Mourepiane, N. side on jetty, head.	43° 20.9' N 5° 19.8' E	Fl.(2)R. period 6s fl. 1s, ec. 1s fl. 1s, ec. 3s	26 8	2	White column, red top; 20.	
6600 <i>E 0637.2</i>	--S. side, on jetty, head.	43° 20.8' N 5° 19.8' E	Fl.(2)G. period 6s fl. 1s, ec. 1s fl. 1s, ec. 3s	26 8	6	Green pylon, hut; 20.	Visible 103°-300°.
6604 <i>E 0642</i>	-Passe du Cap Janet, Mole Est.	43° 20.2' N 5° 20.5' E	Fl.R. period 4s fl. 1s, ec. 3s	26 8	6	White column, red top; 20.	
6608 <i>E 0643</i>	--Mole Ouest.	43° 20.1' N 5° 20.5' E	Fl.G. period 4s fl. 1s, ec. 3s	26 8	6	White column, dark green top; 20.	Visible 136°-327°.
6612 <i>E 0646</i>	-Passe de la Madrague, E. side.	43° 19.8' N 5° 20.8' E	Fl.(2)R. period 6s fl. 1s, ec. 1s fl. 1s, ec. 3s	26 8	7	White column, red top; 23.	Synchronized with 6616.
6616 <i>E 0644</i>	--W. side.	43° 19.7' N 5° 20.8' E	Fl.(2)G. period 6s fl. 1s, ec. 1s fl. 1s, ec. 3s	26 8	6	White column, dark green top; 23.	Visible 149°-322°. Synchronized with 6612.
MARSEILLE, SOUTH ENTRANCE:							
6620 <i>E 0654</i>	-Digue des Catalans, NW. head.	43° 17.5' N 5° 20.7' E	Fl.(3)G. period 12s fl. 1s, ec. 1.5s fl. 1s, ec. 1.5s fl. 1s, ec. 6s	23 7	6	White pylon, dark green top; 30.	Radar reflector.
6624 <i>E 0656</i>	-Digue Saint Marie, SW. head.	43° 17.8' N 5° 21.2' E	V.Q.(2)R.	65 20	12	White pylon, red top; 66.	
6628 <i>E 0660</i>	-Pointe de la Desirade (Le Pharo).	43° 17.7' N 5° 21.2' E	Fl.G. period 4s fl. 1s, ec. 3s	43 13	7	White tower, green lantern; 49.	Visible 003°-271°.
6632 <i>E 0657</i>	-Passe de la Joilette, Digue Sainte Marie, root.	43° 18.0' N 5° 21.5' E	Oc.(3)R. period 12s lt. 4.5s, ec. 1.5s lt. 1.5s, ec. 1.5s lt. 1.5s, ec. 1.5s	23 7	3	Red metal tower; 23.	Visible 195°-060°30'. Synchronized with 6636.

(1) No.	(2) Name and Location	(3) Position	(4) Characteristic	(5) Height	(6) Range	(7) Structure	(8) Remarks
FRANCE-MEDITERRANEAN SEA							
6633 E 0655	-Digue du Large, S.	43° 18.3' N 5° 21.6' E	Fl.R. period 2.5s fl. 0.5s, ec. 2s			Buoyant beacon.	
6634 E 0655.5	--N.	43° 18.5' N 5° 21.7' E	Fl.(2)R. period 6s fl. 1s, ec. 1s fl. 1s, ec. 3s			Buoyant beacon.	
6636 E 0662	-Digue du Fort Saint-Jean, head.	43° 17.9' N 5° 21.5' E	Oc.(3)G. period 12s lt. 4.5s, ec. 1.5s lt. 1.5s, ec. 1.5s lt. 1.5s, ec. 1.5s	23 7	6	Dark green tower; 23.	Visible 001°-30'-299°. Unintensified 001°30'-009° and 277°-299°. Synchronized with 6632.
6644 E 0666	-Fort St. Nicolas, Vieux Port, entrance, S. side.	43° 17.6' N 5° 21.8' E	Iso.G. period 4s	26 8	1	White column, dark green top; 20.	
6648 E 0667	-Tunnel, W.	43° 17.6' N 5° 21.8' E	Fl.G. period 4s fl. 1s, ec. 3s	16 5	3	White tank, dark green top; 13.	
6652 E 0668	--E.	43° 17.6' N 5° 21.9' E	Fl.(3)G. period 12s fl. 1s, ec. 1.5s fl. 1s, ec. 1.5s fl. 1s, ec. 6s	16 5	3	White tank, dark green top; 13.	
6656 E 0674	Banc de Sourdaras, ENE. of Ile d'If.	43° 17.0' N 5° 20.3' E	Q.(9)W. period 15s	46 14	7	W. CARDINAL YBY, tower, topmark; 56.	
6660 E 0676	Chateau d'If, S. approach to Marseille, E. point.	43° 16.8' N 5° 19.7' E	Fl.(2)W. period 6s fl. 1s, ec. 1s fl. 1s, ec. 3s	89 27	11	White tower, red top; 56.	Visible 152°-054°.
6662 E 0678.5	Basse Saint Esteve.	43° 16.8' N 5° 19.1' E	Q.(6)+L.Fl.W. period 15s	10 3	4	S. CARDINAL YB, buoyant beacon, topmark.	
6664 E 0678	Port du Frioul, mole, head.	43° 16.6' N 5° 18.6' E	Iso.G. period 4s	23 7	4	White metal pylon; 16.	
6668 E 0677	Ile Ratonneau.	43° 16.8' N 5° 17.2' E	Fl.(3)G. period 12s fl. 1s, ec. 1.5s fl. 1s, ec. 1.5s fl. 1s, ec. 6s	112 34	7	White column, dark green top; 13.	Visible 002°-242° and 276°- 279°.
6672 E 0679	Cap Caveaux, Ile Pomegues.	43° 15.6' N 5° 17.4' E	Iso.W. period 4s	92 28	7	White structure, black top; 7.	Visible 228°-144°.
6674 E 0681	Port du Prado.	43° 16.0' N 5° 22.1' E	Fl.(2)R. period 6s fl. 1s, ec. 1s fl. 1s, ec. 3s	23 7	4	Pylon; 20.	
6676 E 0682	Pointe Rouge, breakwater, head.	43° 14.8' N 5° 21.8' E	Fl.(2)G. period 6s fl. 1s, ec. 1s fl. 1s, ec. 3s	33 10	6	White tower, dark green top; 23.	
6678 E 0682.5	Port de la Madrague.	43° 14.0' N 5° 21.2' E	Fl.(3)G. period 12s		3	White metal pylon, green top; 13.	
6680 E 0684	Ile Tiboulén.	43° 12.8' N 5° 19.6' E	Fl.W.G. period 4s fl. 1s, ec. 3s	190 58	W. 11 G. 8	White column, black top; 26.	G. 316°-327°, W.-142°, G.- 276°.
6684 E 0683	Les Goudes, W. jetty, head.	43° 13.0' N 5° 20.7' E	Iso.G. period 4s	26 8	2	White metal pyramidal support, green top; 16.	
6688 E 0680	Ile du Planier.	43° 11.9' N 5° 13.8' E	Fl.W. period 5s fl. 0.1s, ec. 4.9s	223 68	23	White tower; 217.	Visible 284°-268°.
6692 E 0685	Ilot Les Empereurs.	43° 10.1' N 5° 23.6' E	Q.(6)+L.Fl.W.R. period 15s	59 18	7	White mast; 7.	R. 222°-236°, W. 097°, R.- 112°.
6696 E 0687	Cassis, S. of Fort des Leques, entrance, W. side.	43° 12.8' N 5° 31.9' E	Fl.R. period 4s fl. 1s, ec. 3s	36 11	6	White truncated column, red top; 26.	Visible 248°-068°.

(1) No.	(2) Name and Location	(3) Position	(4) Characteristic	(5) Height	(6) Range	(7) Structure	(8) Remarks
FRANCE-MEDITERRANEAN SEA							
6700 <i>E 0686</i>	-Mole, head.	43° 12.8' N 5° 32.0' E	Oc.(2)G. period 6s lt. 1s, ec. 1s lt. 3s, ec. 1s	56 17	6	White tower, green top; 56.	F.R. marks head of breakwater in Port du Prado 1.2 miles NNE.
6704 <i>E 0690</i>	Banc de la Cassidaigne.	43° 08.7' N 5° 32.8' E	Fl.(2)W. period 6s fl. 1s, ec. 1s fl. 1s, ec. 3s	59 18	7	ISOLATED DANGER BRB, tower, topmark; 79.	
6708 <i>E 0694</i>	Ciotat, Mole Berouard, entrance, W. side.	43° 10.3' N 5° 36.7' E	Iso.G. period 4s	49 15	11	White truncated tower, dark green top; 49.	Unintensified 134°30'-228°30'.
6712 <i>E 0693.3</i>	-Pier, head.	43° 10.2' N 5° 36.9' E	Fl.(3)R. period 12s fl. 1s, ec. 1.5s fl. 1s, ec. 1.5s fl. 1s, ec. 6s	69 21	6	White support, red top; 59.	
6716 <i>E 0693</i>	-La Ciotat, jetty, head.	43° 10.3' N 5° 36.9' E	Fl.R. period 4s fl. 1s, ec. 3s	59 18	5	White support, red top; 49.	
6720 <i>E 0695</i>	-Yacht basin, S. breakwater, head.	43° 10.5' N 5° 36.8' E	Fl.G. period 4s fl. 1s, ec. 3s	26 8	7	White support, green top; 16.	
6724 <i>E 0697</i>	-Bassin de Capucins, entrance, E. side.	43° 10.7' N 5° 36.8' E	Fl.(2)R. period 6s fl. 1s, ec. 1s fl. 1s, ec. 3s	23 7	8	White tower, red top; 13.	
6732 <i>E 0698.2</i>	Les Leques, S. breakwater, SW. head.	43° 10.7' N 5° 40.8' E	Iso.G. period 4s	33 10	9	White pylon, green top; 23.	
6736 <i>E 0698</i>	-Elbow.	43° 10.7' N 5° 41.1' E	Fl.(2)R. period 6s fl. 1s, ec. 1s fl. 1s, ec. 3s	26 8	7	White structure, red top, gray base; 16.	
6740 <i>E 0698.4</i>	-Contra jetty, head.	43° 10.8' N 5° 40.9' E	Q.R.	10 3	6	Red support; 7.	
6742 <i>E 0699</i>	Les Beaumelles, E. jetty, head.	43° 10.0' N 5° 41.6' E	Fl.(4)G. period 15s fl. 0.5s, ec. 2s fl. 0.5s, ec. 2s fl. 0.5s, ec. 2s fl. 0.5s, ec. 7s	26 8	4	White metal pylon, green top; 20.	
6744 <i>E 0700</i>	Port Bandol.	43° 08.0' N 5° 45.4' E	Oc.(4)W.R. period 12s lt. 5s, ec. 1s lt. 1s, ec. 1s lt. 1s, ec. 1s lt. 1s, ec. 1s	30 9	W. 13 R. 10	White pylon, red top; 26.	R. 003°-351°, W.-003°.
6748 <i>E 0701</i>	-Jettee Est, head.	43° 08.1' N 5° 45.5' E	Fl.G. period 4s fl. 1s, ec. 3s	7 2	6	Green metal mast; 3.	
6752 <i>E 0702</i>	Ile de Bandol, Port Abri, E. jetty, head.	43° 07.8' N 5° 45.2' E	Oc.R. period 4s lt. 3s, ec. 1s	16 5	7	White tower, red top; 16.	
6756 <i>E 0702.4</i>	-W. jetty, head.	43° 07.8' N 5° 45.2' E	Fl.(2)G. period 6s fl. 1s, ec. 1s fl. 1s, ec. 3s	10 3	6	Green column; 7.	
6760 <i>E 0710</i>	Ile de Grand Rouveau.	43° 04.8' N 5° 46.1' E	Oc.(2)W. period 6s lt. 1s, ec. 1s lt. 3s, ec. 1s	148 45	15	White square tower, black lantern; 56.	Visible 297°-225°. Unintensified 225°-297°.
6764 <i>E 0704</i>	Sanary-sur-Mer, W. jetty, head.	43° 06.9' N 5° 48.0' E	Fl.R. period 4s fl. 1s, ec. 3s	29 9	10	White truncated tower, red top; 30.	Obscured on bearings N. of 69°.

(1) No.	(2) Name and Location	(3) Position	(4) Characteristic	(5) Height	(6) Range	(7) Structure	(8) Remarks
FRANCE-MEDITERRANEAN SEA							
6766 E 0704.5	-Jetty, head.	43° 06.9' N 5° 48.1' E	Fl.(2)G. period 6s fl. 1s, ec. 1s fl. 1s, ec. 3s	7 2	2	White concrete block, green top; 7.	
6768 E 0706	Port de la Couduriere, W. mole, head.	43° 05.7' N 5° 48.6' E	Fl.(3)R. period 12s fl. 1s, ec. 1.5s fl. 1s, ec. 1.5s fl. 1s, ec. 6s	26 8	6	Red structure; 16.	
6772 E 0708	Le Brusq, NE. jetty, head.	43° 04.6' N 5° 48.1' E	Iso.G. period 4s	10 3	6	Green pylon; 10.	
6776 E 0709	-Jetty, head.	43° 04.6' N 5° 48.2' E	Oc.(3)W.R. period 12s lt. 1.5s, ec. 1.5s lt. 1.5s, ec. 1.5s lt. 4.5s, ec. 1.5s	33 10	W. R. 6	Red pylon; 26.	W. 156°-166°, R.-156°.
6776.5 E 0709.65	-Entrance.	43° 04.7' N 5° 47.1' E	Oc.W.R.G. period 4s	10 3	W. R. G. 7 7	Lantern, gray base; 10.	G. 198°30'-207°, W.-213°, R.- 221°30'.
6778 E 0709.75	--Port des Jeunes.	43° 04.7' N 5° 47.2' E	Fl.R. period 4s	7 2	4	Red lantern, gray base; 3.	
6780 E 0709.4	Ile de la Tour Fondue, N. extremity.	43° 04.8' N 5° 47.4' E	Fl.(4)W.R. period 15s fl. 1s, ec. 1.5s fl. 1s, ec. 1.5s fl. 1s, ec. 1.5s fl. 1s, ec. 6.5s	20 6	W. R. 6	White square tower, red top; 13.	W. 132°-275°, R.-132°.
6784 E 0709.6	Ile des Embiez, port, N. side of entrance, jetty, head.	43° 04.8' N 5° 47.1' E	Fl.G. period 4s fl. 1s, ec. 3s	16 5	6	Green pylon; 13.	
6788 E 0713	Cap Sicie.	43° 02.8' N 5° 51.5' E	Fl.(2)W. period 6s fl. 1s, ec. 1s fl. 1s, ec. 3s	154 47	9	White mast; 10.	Visible 147°-094°. 2 F.R. lights on radio tower 1.3 km. NW.
6792 E 0712	-Port St. Elme, jetty, head.	43° 04.6' N 5° 53.9' E	Fl.G. period 4s fl. 1s, ec. 3s	30 9	7	Dark green pylon; 23.	
6796 E 0714	-Cap Cepet, (Pointe Rascas).	43° 04.1' N 5° 56.8' E	Fl.(3)W. period 15s fl. 0.2s, ec. 2.8s fl. 0.2s, ec. 2.8s fl. 0.2s, ec. 8.8s	249 76	20	White square tower, dwelling, red roof, black lantern; 46.	
TOULON:							
6820 E 0716	-St. Mandrier, jetty, head.	43° 05.2' N 5° 56.0' E	Fl.(2)R. period 6s fl. 1s, ec. 1s fl. 1s, ec. 3s	56 17	9	White tower, red top, black base; 46.	Visible 080°-301°.
6822 E 0717.8	-Ecole de mecaniciens, N. dike, head.	43° 05.0' N 5° 55.8' E	Fl.(2)G. period 6s fl. 1s, ec. 1s fl. 1s, ec. 3s	13 4	5	Metal mast; 16.	Visible 298°-225°.
6822.1 E 0717.6	-Naval Training Center North, jetty, head.	43° 05.0' N 5° 55.9' E	Fl.R. period 2.5s fl. 0.5s, ec. 2s	10 3	3	Red and white concrete pile.	
6824 E 0719.5	-Anse du Creux-Saint Georges, W. jetty, head.	43° 04.8' N 5° 55.5' E	Fl.G. period 4s fl. 1s, ec. 3s	16 5	5	White structure, green top; 13.	
6828 E 0719	-Pointe de la Vieille, pier, head.	43° 05.1' N 5° 55.3' E	Q.R.	43 13	5	White column, red top; 16.	
6832 E 0717	-Grand Jetty, S. head.	43° 05.3' N 5° 55.5' E	Fl.G. period 2.5s	42 13	11	White tower, black top; 30.	Visible 186°-165°.

(1) No.	(2) Name and Location	(3) Position	(4) Characteristic	(5) Height	(6) Range	(7) Structure	(8) Remarks
FRANCE-MEDITERRANEAN SEA							
6834 E 0741.8	-Appontement de Tamaris.	43° 05.5' N 5° 54.1' E	Oc.(4)W.R.G. period 12s lt. 1s, ec. 1s lt. 1s, ec. 1s lt. 1s, ec. 1s lt. 5s, ec. 1s	10 3	8	Metal post; 10.	G. 338°30'-351°30', W.- 353°30', R.-006°30'.
6835 E 0741.6	-Terre-Plein.	43° 05.0' N 5° 54.0' E	Fl.(3)R. period 12s fl. 0.5s, ec. 2s fl. 0.5s, ec. 2s fl. 0.5s, ec. 6.5s	13 4	2	White structure, red top; 13.	
6835.1 E 0741.7	-Embarcadere des Sablettes.	43° 04.8' N 5° 53.8' E	Q.W.	10 3	8	N. CARDINAL BY, beacon tower, topmark; 13.	
6835.5 E 0741.2	-Pontoon, head.	43° 04.9' N 5° 54.4' E	Fl.R. period 2.5s fl. 0.5s, ec. 2s		2	Red box, white support; 7.	
6836 E 0720	-Petite Passe, jetty, S. head.	43° 06.1' N 5° 55.6' E	Iso.R.G. period 4s	69 21	R. 10 G. 10	White square building; 72.	G. 266°-275°, R.-294°, G.- 145°. 4 F.R. (vert.) lights are shown from a radar tower about 350 meters NE.
6837 E 0721	-Ecueil.	43° 06.2' N 5° 55.4' E	V.Q.(9)W. period 10s	10 3	3	W. CARDINAL YBY, beacon, topmark; 13.	
6840 E 0742	-Port du Mourillon, breakwater.	43° 06.4' N 5° 56.2' E	Oc.(2)G. period 6s lt. 3s, ec. 1s lt. 1s, ec. 1s	33 10	7	Green column, white hut; 30.	
6844 E 0729	-Darse Vielle, entrance, W. side.	43° 07.1' N 5° 55.7' E	Q.R.	23 7	7	Red pylon; 30.	
6848 E 0730	--Entrance, E. side.	43° 07.1' N 5° 55.8' E	Q.G.	26 8	7	White pylon, green lantern; 30.	Visible 000°-280°.
6849 E 0732	---S.	43° 07.0' N 5° 55.7' E	Q.G.	7 2	2	Green three-sided structure, white wall.	
6852 E 0726	-Port du Commerce, N. side of entrance, S. angle of pier.	42° 06.9' N 5° 55.8' E	Oc.(2)R. period 6s lt. 3s, ec. 1s lt. 1s, ec. 1s	23 7	6	Red mast; 20.	
6856 E 0727	--Entrance, S. side.	43° 06.9' N 5° 55.9' E	Iso.G. period 4s	23 7	7	Dark green structure; 23.	
6860 E 0734	-Graving dock, SW. corner.	43° 06.9' N 5° 55.4' E	Fl.(4)G. period 15s fl. 1s, ec. 1.5s fl. 1s, ec. 1.5s fl. 1s, ec. 1.5s fl. 1s, ec. 6.5s	7 2	6	Green structure; 3.	
6864 E 0739	-Darse de Missiessy Range, front.	43° 07.2' N 5° 54.7' E	F.Vi.	30 9	3	White pylon, purple bands, white topmark; 30.	Intensified 349°-354°.
6868 E 0739.1	--Rear, about 210 meters 351°36' from front.	43° 07.3' N 5° 54.6' E	F.Vi.	52 16	3	White pylon, purple bands, white topmark; 52.	Intensified 349°-354°.
6872 E 0740	--Entrance, W. side.	43° 07.0' N 5° 54.7' E	Iso.R. period 4s	13 4	5	Red pylon; 20.	
6876 E 0740.2	--Entrance, E. side.	43° 07.0' N 5° 54.7' E	Iso.G. period 4s	13 4	5	Dark green pylon; 20.	
6880 E 0740.4	-Bregailion.	43° 06.5' N 5° 53.6' E	Fl.(3)G. period 12s fl. 1s, ec. 1.5s fl. 1s, ec. 1.5s fl. 1s, ec. 6s	7 2	1	Green structure, dolphin; 39.	
6884 E 0741	-La Seyne, N. side of entrance to basin.	43° 06.2' N 5° 53.0' E	Fl.G. period 4s fl. 1s, ec. 3s	20 6	10	Green column; 20.	

(1) No.	(2) Name and Location	(3) Position	(4) Characteristic	(5) Height	(6) Range	(7) Structure	(8) Remarks
FRANCE-MEDITERRANEAN SEA							
6888 E 0744	Les Salettes, jetty, head.	43° 05.2' N 6° 04.7' E	Oc.(4)W.R. period 12s lt. 1s, ec. 1s lt. 1s, ec. 1s lt. 1s, ec. 1s lt. 5s, ec. 1s	42 13	W. 10 R. 7	Red pylon; 26.	R. 005°-356°, W.-005°.
6889 E 0744.2	--Spur.	43° 05.2' N 6° 04.8' E	Fl.R. period 2.5s	7 2		1 White structure, red top; 3.	Visible inside the port.
6890 E 0744.3	-E. breakwater, head.	43° 05.2' N 6° 04.7' E	Fl.G. period 2.5s	7 2		1 White structure, green top; 3.	Visible inside the port.
6892 E 0746	Port du Niel, breakwater, head.	43° 02.1' N 6° 07.7' E	Fl.R. period 4s fl. 1s, ec. 3s	16 5		6 White structure, red top; 7.	Visible 298°-028°.
6896 E 0748	Ile Grand Ribaud.	43° 01.0' N 6° 08.6' E	Fl.(4)W. period 15s fl. 1s, ec. 1.5s fl. 1s, ec. 1.5s fl. 1s, ec. 1.5s fl. 1s, ec. 6.5s	115 35		15 White truncated tower, dwelling, black lantern; 66.	
6898 E 0748.5	Port Auguier, jetty, head.	43° 01.6' N 6° 08.8' E	Fl.(2)R. period 6s	20 6		2 White structure, red top.	
6900 E 0749	La Tour Fondue, jetty, head.	43° 01.6' N 6° 09.2' E	Iso.G. period 4s	23 7		8 Gray structure, green top; 16.	
ILE DE PORQUEROLLES:							
6904 E 0750	-Ecuels de la Jeaune Gard.	43° 00.4' N 6° 09.6' E	Q.W.R.	52 16	W. 6 R. 4	N. CARDINAL BY, beacon, topmark; 59.	W. 011°-253°, R.-282°, W.- 316°, R.-011°.
6908 E 0751	Cap-d'Arme.	42° 59.0' N 6° 12.4' E	Fl.(2)W. period 10s fl. 0.2s, ec. 2.3s fl. 0.2s, ec. 7.3s	262 80		29 White square tower, black top; 66.	Visible 142°-204°, 243°-252° and 266°-119°.
6912 E 0752	-Port de Porquerolles, new jetty, head.	43° 00.2' N 6° 11.9' E	Oc.(2)W.R. period 6s lt. 3s, ec. 1s lt. 1s, ec. 1s	26 8	W. 13 R. 10	White column, red top; 20.	W. 150°-230°, R.-150°.
6916 E 0753	Le Capte, E. jetty, head.	43° 03.9' N 6° 09.1' E	Fl.G. period 2s fl. 0.4s, ec. 1.6s	7 2		1 Green structure; 7.	
LA PLAGE:							
6920 E 0754	-NE. jetty, entrance, E. side.	43° 04.7' N 6° 09.5' E	Q.G.	29 9		10 Green tower; 23.	
6928 E 0754.6	-New basin, E. jetty, head.	43° 05.0' N 6° 09.7' E	Fl.G. period 4s fl. 1s, ec. 3s	26 8		4 Gray column, green top; 16.	
6940 E 0755.6	Ceinturon, jetty, head.	43° 06.0' N 6° 10.4' E	Fl.(2)G. period 6s fl. 1s, ec. 1s fl. 1s, ec. 3s	19 6		6 Green structure; 13.	
6944 E 0756	Les Salins (Port Pothuau), E. jetty, head.	43° 06.9' N 6° 12.1' E	Oc.(3)W.G. period 12s lt. 4.5s, ec. 1.5s lt. 1.5s, ec. 1.5s lt. 1.5s, ec. 1.5s	30 9	W. 13 G. 10	Dark green pylon; 26.	G. 260°-285°, W.-012°, G.- 060°.
6948 E 0757	-W. jetty.	43° 06.9' N 6° 12.1' E	Fl.(2)R. period 6s fl. 1s, ec. 1s fl. 1s, ec. 3s	20 6		6 Red structure; 20.	
6952 E 0759	Miramar, jetty, S. head.	43° 06.9' N 6° 14.8' E	Fl.(2)G. period 6s	26 8		8 White pylon, green top; 20.	

(1) No.	(2) Name and Location	(3) Position	(4) Characteristic	(5) Height	(6) Range	(7) Structure	(8) Remarks
FRANCE-MEDITERRANEAN SEA							
6953 E 0761	-Maravenne River, E. breakwater, head.	43° 07.0' N 6° 15.0' E	Q.(9)W. period 15s	20 6	6	W. CARDINAL YBY, column, topmark; 13.	
6954 E 0760	-SW. jetty, head.	43° 06.9' N 6° 14.8' E	Fl.(2)R. period 6s	20 6	4	White pylon, red top; 13.	
6955 E 0762	Batterie des Maures.	43° 06.6' N 6° 17.1' E	Q.(9)W. period 10s	26 8	5	W. CARDINAL YBY, beacon, topmark; 16.	
6956 E 0764	Cap Benat.	43° 05.3' N 6° 21.8' E	Fl.R. period 5s fl. 0.2s, ec. 4.8s	198 60	21	White tower, red lantern; 52.	Visible 207°-288°, 327°-330°, 001°-042° and 060°- 096°. Reserve light visible 176°- 118°.
6960 E 0765.4	Le Pradet, jetty, head.	43° 05.5' N 6° 22.0' E	Fl.R. period 2s fl. 0.4s, ec. 1.6s	13 4	1	Red pylon; 7.	Occasional.
6964 E 0765	Bormes-Pes-Mimosas, E. jetty, head.	43° 07.5' N 6° 22.0' E	Fl.(2)R. period 6s fl. 1s, ec. 1s fl. 1s, ec. 3s	33 10	10	White pylon, red top; 23.	Fl.R. 2s shown at N. end of wharf of Capitainerie.
6968 E 0766	Le Lavandouj, E. jetty.	43° 08.1' N 6° 22.3' E	Iso.W.G. period 4s	26 8	W. 13 G. 10	Tripod; 26.	W. 266°-317°, G.-332°, W.- 358°, G.-266°.
6972 E 0765.3	La Fourmiquie, rock.	43° 06.3' N 6° 24.2' E	Fl.(2)W. period 6s fl. 1s, ec. 1s fl. 1s, ec. 3s	26 8	8	Black mast, red bands; 23.	
6974 E 0769	Ile du Levant, Port de l'Avis.	43° 01.7' N 6° 27.2' E	Fl.G. period 4s fl. 1s, ec. 3s	26 8	6	Dark green pylon; 36.	
6975 E 0769.5	--Breakwater, head.	43° 01.7' N 6° 27.4' E	Q.(3)W.R.G. period 5s	46 14	W. 8 R. 7 G. 7		G.112°-123°, W.-131°, R.- 142°.
6976 E 0770	Le Titan.	43° 02.8' N 6° 30.6' E	Fl.W. period 5s	230 70	28	White tower, black top, dwelling; 33.	Visible 154°-044°.
6984 E 0771	Cavalaire, new jetty, head.	43° 10.4' N 6° 32.3' E	Fl.(2)R. period 6s fl. 1s, ec. 1s fl. 1s, ec. 3s	30 9	10	White column, red top; 30.	Fl.G. 2.5s light shown about 130 meters SW.
6988 E 0772	Cap Camarat.	43° 12.1' N 6° 40.5' E	Fl.(4)W. period 15s fl. 0.1s, ec. 2.4s fl. 0.1s, ec. 2.4s fl. 0.1s, ec. 2.4s fl. 0.1s, ec. 7.4s	426 130	26	White square tower, black top; 82.	Visible 190°-049°.
6992 E 0774	Basse de La Moutte.	43° 16.4' N 6° 42.6' E	Q.(3)W.R. period 10s	36 11	W. 9 R. 6	E. CARDINAL BYB, tower, topmark; 39.	R. 009°-121°, W.-009°.
GOLFE DE ST. TROPEZ:							
7000 E 0778	-Sainte Tropez, jetty, head.	43° 16.4' N 6° 38.0' E	Oc.(2)W.R. period 6s lt. 3s, ec. 1s lt. 1s, ec. 1s	49 15	W. 14 R. 11	Tower, red top; 52.	W. 228°-245°, R.-228°.
7004 E 0779	--S. jetty.	43° 16.3' N 6° 38.0' E	Fl.G. period 4s fl. 1s, ec. 3s		6	Green structure.	
7008 E 0784	-Port de Cogolin, E. jetty, head.	43° 16.1' N 6° 35.4' E	Fl.(2)R. period 6s fl. 1s, ec. 1s fl. 1s, ec. 3s	23 7	10	White structure, red top; 16.	
7012 E 0784.2	--Groyne.	43° 16.0' N 6° 35.4' E	Fl.G. period 2s fl. 0.4s, ec. 1.6s	7 2	1	Dark green metal structure; 7.	

(1) No.	(2) Name and Location	(3) Position	(4) Characteristic	(5) Height	(6) Range	(7) Structure	(8) Remarks
FRANCE-MEDITERRANEAN SEA							
7014 <i>E 0784.6</i>	--N. head.	43° 16.2' N 6° 35.3' E	Q.W.		19 6	9 N. CARDINAL BY, beacon, topmark; 16.	
7016 <i>E 0786</i>	-Port Grimaud, N. jetty, head.	43° 16.3' N 6° 35.3' E	Fl.G. period 4s fl. 1s, ec. 3s		23 7	10 White structure, green top; 20.	
7018 <i>E 0786.2</i>	--S. spur, head.	43° 16.3' N 6° 35.2' E	Fl.R. period 4s fl. 1s, ec. 3s		23 7	6 White mast, red top; 20.	
7020 <i>E 0790</i>	-Seche a l'Huile.	43° 18.6' N 6° 41.1' E	Q.(6)+L.Fl.W.R. period 15s		30 9	W. 9 S. CARDINAL R. 6 YB, tower, topmark; 52.	R. 075°-216°, W.-075°.
7024 <i>E 0788</i>	-Sainte Maxime-sur-Mer, S. Jetty, head.	43° 18.3' N 6° 38.3' E	Q.G.		26 8	8 White metal structure, dark green lantern; 16.	
7028 <i>E 0788.4</i>	--W. Jetty, head.	43° 18.4' N 6° 38.3' E	Fl.R. period 2s fl. 0.4s, ec. 1.6s		7 2	1 Red structure; 3.	
7032 <i>E 0791</i>	Les Issambres, S. breakwater, head.	43° 20.4' N 6° 41.1' E	Fl.(2)W.G. period 6s fl. 1s, ec. 1s fl. 1s, ec. 3s		26 8	W. 11 Green column, white base; 16. G. 8	W. 289°-349°, G.-289°.
7036 <i>E 0791.4</i>	-W. jetty, head.	43° 20.4' N 6° 41.1' E	Fl.(2)R. period 6s fl. 1s, ec. 1s fl. 1s, ec. 3s		7 2	4 Red structure; 3.	
7038 <i>E 0791.7</i>	Port Ferreol, mole, head.	43° 21.6' N 6° 43.1' E	Fl.W.R. period 4s fl. 1s, ec. 3s		16 5	W. 7 White metal structure, red top; R. 5 13.	W. 250°-310°, R.-250°.
7039 <i>E 0792.4</i>	Saint Aygulf, E. jetty, head.	43° 23.6' N 6° 43.9' E	Q.R.			6	
7039.5 <i>E 0792.5</i>	Port-Frejus, S. jetty, head.	43° 25.2' N 6° 45.0' E	Fl.(2)R. period 6s fl. 1s, ec. 1s fl. 1s, ec. 3s		23 7	6 White metal post, red top; 20.	V.Q.W. Aero Control Tower (occasional), 700 meters W.
7041 <i>E 0792.01</i>	---S. head.	43° 25.3' N 6° 45.8' E	Q.G.		16 5	2 STARBOARD (A) G, structure, topmark.	
7048 <i>E 0793.4</i>	-Santa Lucia, Bassin Nord, W. jetty, head.	43° 25.0' N 6° 46.4' E	Fl.G. period 4s fl. 1s, ec. 3s		26 8	9 Green structure; 20.	
7052 <i>E 0793</i>	--Bassin Sud, W. jetty, head.	43° 24.5' N 6° 46.9' E	Oc.(2)W.R. period 6s lt. 1s, ec. 1s lt. 3s, ec. 1s		33 10	W. 10 White pylon, red top; 16. R. 7	W. 040°-057°, R.-084°, W.-122°, R.-040°.
7056 <i>E 0794</i>	--Ilot Lion de Mer.	43° 24.4' N 6° 46.4' E	Q.W.R.		52 16	W. 11 White structure; 33. R. 8	W. 275°-249°, R.-275°.
7060 <i>E 0795</i>	Rade d'Agay.	43° 25.6' N 6° 52.2' E	Oc.W.R. period 4s lt. 3s, ec. 1s		92 28	W. 15 White tower, red top; 52. R. 12	R. 260°-294°, W.-032°.
7064 <i>E 0795.5</i>	La Chretienne.	43° 25.3' N 6° 53.7' E	Q.(6)+L.Fl.W. period 15s		33 10	8 S. CARDINAL YB, tower, topmark; 43.	
7068 <i>E 0796</i>	La Figueirette, jetty, head.	43° 29.0' N 6° 56.0' E	Fl.(3)W.G. period 12s fl. 1s, ec. 1.5s fl. 1s, ec. 1.5s fl. 1s, ec. 6s		39 12	W. 13 White column, green top; 30. G. 10	W. 275°-348°, G.-275°.
7070 <i>E 0796.8</i>	La Grande Vaquette.	43° 28.9' N 6° 57.2' E	Q.(3)W. period 10s		23 7	2 E. CARDINAL BYB, buoyant beacon, topmark.	Radar reflector.
7072 <i>E 0797</i>	Port de la Galere, jetty, head.	43° 30.0' N 6° 57.4' E	Q.R.		30 9	7 White tower, red top; 23.	

(1) No.	(2) Name and Location	(3) Position	(4) Characteristic	(5) Height	(6) Range	(7) Structure	(8) Remarks
FRANCE-MEDITERRANEAN SEA							
7074 E 0797.8	Pointe Saint Marc.	43° 30.0' N 6° 57.5' E	Fl.(2)G. period 6s fl. 1s, ec. 1s fl. 1s, ec. 3s	23 7	5	Buoyant beacon, triangular daymark point up.	Radar reflector.
7076 E 0798	Theoule-sur-mer, E. jetty.	43° 30.6' N 6° 56.4' E	Iso.W.R. period 4s	26 8	W. 9 R. 6	Red tower; 20.	W. 198°-265°, R.-198°.
7080 E 0798.4	La Rague, E. breakwater, head.	43° 30.9' N 6° 56.4' E	Fl.(4)G. period 15s	36 11	8	White tower, green lantern; 23.	
7082 E 0798.6	-W. breakwater, head.	43° 30.9' N 6° 56.3' E	Fl.R. period 2.5s fl. 0.5s, ec. 2s	13 4	2	Red column, white top; 16.	
7084 E 0799	Mandelieu-La Napuole, outer breakwater, head.	43° 31.3' N 6° 56.7' E	Fl.(3)G. period 12s fl. 1s, ec. 1.5s fl. 1s, ec. 1.5s fl. 1s, ec. 6s	30 9	10	White tower, green top; 23.	Q.G. shown at head of spur, inner side. Private light.
7088 E 0799.4	-Inner breakwater, head.	43° 31.4' N 6° 56.7' E	Q.R.		2	Red metal post; 7.	
CANNES:							
7092 E 0801	-LeSecant, SW. point.	43° 32.8' N 7° 01.0' E	Fl.(2)G. period 6s fl. 1s, ec. 1s fl. 1s, ec. 3s	33 10	4	White tower, green top; 46.	Visible 276°-178°.
7096 E 0800	-W. mole, head.	43° 32.7' N 7° 01.1' E	V.Q.(3)R. period 2s	79 24	8	White hexagonal tower, red top; 72.	Obscured by Iles de Lerins on bearings less than 340°.
7100 E 0803	-Porto-Canto, Jeteo Sud.	43° 32.5' N 7° 01.8' E	Fl.G. period 4s fl. 1s, ec. 3s	35 11	11	Yellow tower, dark green top; 30.	
7104 E 0804	--Jeteo Ouest.	43° 32.4' N 7° 01.9' E	Fl.R. period 4s fl. 1s, ec. 3s	8 2	3	Red column; 13.	Obscured by Jeteo Sud on bearing less than 123°.
7106 E 0809	Port de Moure Rouge.	43° 32.5' N 7° 02.5' E	Fl.(4)W.G. period 15s fl. 1s, ec. 1.5s fl. 1s, ec. 1.5s fl. 1s, ec. 1.5s fl. 1s, ec. 6.5s	26 8	W. 9 G. 6	White tower, green top; 20.	G. 312°-282°, W.-312°.
7108 E 0805	Iles de Lerins, Les Moines.	43° 30.0' N 7° 03.1' E	Q.(6)+L.Fl.W. period 15s	39 12	9	S. CARDINAL YB, tower, topmark; 46.	
GOLFE-JUAN:							
7112 E 0806	-La Fourmigue, Gulf, entrance.	43° 32.4' N 7° 05.0' E	Fl.(2)W. period 10s fl. 1s, ec. 2s fl. 1s, ec. 6s	52 16	7	ISOLATED DANGER BRB, tower, topmark; 56.	
7116 E 0808	-Vallauris.	43° 34.1' N 7° 03.7' E	Oc.(2)W.R.G. period 6s lt. 1s, ec. 1s lt. 3s, ec. 1s	548 167	W. 16 R. 12 G. 11	White pyramidal tower, black top; 62.	G. 265°-305°, W.-309°, R.- 336°, W.-342°, G.-009°.
7120 E 0810	--Jeteo Ouest, head.	43° 33.8' N 7° 04.7' E	Iso.R. period 4s	20 6	9	White column, red top; 20.	Visible 050°-250°.
7122 E 0810.4	--Jeteo du Large, head.	43° 33.8' N 7° 04.6' E	Fl.(2)G. period 6s fl. 1s, ec. 1s fl. 1s, ec. 3s	33 10	10	White tower, green top; 20.	
7124 E 0811	-Port-Galice.	43° 33.8' N 7° 06.8' E	V.Q.(3)G. period 2s	33 10	9	White column, dark green top; 26.	

(1) No.	(2) Name and Location	(3) Position	(4) Characteristic	(5) Height	(6) Range	(7) Structure	(8) Remarks
FRANCE-MEDITERRANEAN SEA							
7128 E 0812.2	-Le Crouton, S. breakwater, E. head.	43° 33.6' N 7° 07.2' E	Fl.(2)R. period 6s fl. 1s, ec. 1s fl. 1s, ec. 3s	20 6	5	Red tower, white base; 13.	Visible 138°-091°.
7132 E 0814	-Pointe d'Ilette.	43° 32.6' N 7° 07.3' E	Oc.(3)W.R.G. period 12s lt. 1.5s, ec. 1.5s lt. 1.5s, ec. 1.5s lt. 4.5s, ec. 1.5s	59 18	W. 13 R. 9 G. 9	White tower, black top; 49.	W.(unintensified) 185°-235°, W.-045°, R.-056°, G.- 070°, R.-090°, W.-135°.
7136 E 0818	La Garoupe.	43° 33.9' N 7° 08.0' E	Fl.(2)W. period 10s fl. 0.1s, ec. 2.4s fl. 0.1s, ec. 7.4s	341 104	31	White square tower; 95.	
7140 E 0819	Digue du Large, head.	43° 35.4' N 7° 07.9' E	Fl.R. period 4s	49 15	11	White and yellow tower, red lantern; 43.	
7144 E 0819.6	-Du Fort Carre, entrance, W. side, head.	43° 35.3' N 7° 07.8' E	Fl.G. period 4s	33 10	5	Yellow tower, green lantern; 23.	Unintensified 218°-003°.
BAIE DES ANGES:							
7160 E 0818.6	-Marina, S. breakwater, head.	43° 37.9' N 7° 08.3' E	Fl.(2)R. period 6s fl. 0.5s, ec. 1.5s fl. 0.5s, ec. 3.5s	20 6	7	White tower, red top; 16.	
7164 E 0818.7	--E. breakwater, head.	43° 37.9' N 7° 08.4' E	Fl.(2)G. period 6s fl. 0.5s, ec. 1.5s fl. 0.5s, ec. 3.5s	42 13	9	White truncated conical tower, green top; 33.	
7168 E 0821	-St. Laurent-du-Var, breakwater, head.	43° 39.3' N 7° 10.7' E	Fl.(3)G. period 12s fl. 1s, ec. 1.5s fl. 1s, ec. 1.5s fl. 1s, ec. 6s	33 10	8	White tower, green top; 26.	
NICE:							
7184 E 0822	-Outer jetty, head.	43° 41.4' N 7° 17.3' E	Fl.R. period 5s fl. 0.1s, ec. 4.9s	69 21	20	White pyramidal tower, white cupola, red lantern; 72.	
7188 E 0823	-Breakwater, E. side, head.	43° 41.5' N 7° 17.4' E	Fl.G. period 4s fl. 1s, ec. 3s	16 5	7	White column, dark green top; 16.	
7192 E 0824	-Bassin du Commerce, entrance, W. side.	43° 41.5' N 7° 17.2' E	Fl.(2)R. period 6s fl. 1s, ec. 1s fl. 1s, ec. 3s	20 6	7	White column, red top; 16.	
7196 E 0824.2	--E. side, on jetty, head.	43° 41.5' N 7° 17.3' E	Fl.(2)G. period 6s fl. 1s, ec. 1s fl. 1s, ec. 3s	20 6	7	White column, dark green top; 13.	
7200 E 0825	-Bassin des Amiraux, entrance, W. side.	43° 41.6' N 7° 17.1' E	Fl.(3)R. period 12s fl. 1s, ec. 1.5s fl. 1s, ec. 1.5s fl. 1s, ec. 6s	20 6	6	White column, red top; 16.	
7204 E 0826	--E. side, on jetty, head.	43° 41.6' N 7° 17.1' E	Fl.(3)G. period 12s fl. 1s, ec. 1.5s fl. 1s, ec. 1.5s fl. 1s, ec. 6s	20 6	7	White column, dark green top; 16.	
7208 E 0830	Villefranche.	43° 42.0' N 7° 18.6' E	Q.W.R.	27 8	W. 12 R. 8	White square building, white cupola, red lantern; 30.	R. (unintensified) 148°-238°, R.-286°, W.-311°, R.- 335°, W.-009°, R.-148°.
7210 E 0831	-Jetty, head.	43° 42.0' N 7° 18.6' E	Q.G.	10 3	2		

(1) No.	(2) Name and Location	(3) Position	(4) Characteristic	(5) Height	(6) Range	(7) Structure	(8) Remarks
FRANCE-MEDITERRANEAN SEA							
7212 E 0832	Mole de la Sante.	43° 42.2' N 7° 18.8' E	Fl.(4)R. period 15s fl. 1s, ec. 1.5s fl. 1s, ec. 1.5s fl. 1s, ec. 1.5s fl. 1s, ec. 6.5s	33 10	7	White column, red top, red base; 20.	
7216 E 0828	Cap Ferrat.	43° 40.5' N 7° 19.6' E	Fl.W. period 3s fl. 0.1s, ec. 2.9s	225 69	25	White octagonal pyramidal tower, green lantern, green base; 112. Floodlit.	Visible 226°-167°.
7220 E 0833	Saint Jean-Cap Ferrat, Jete Abri, head.	43° 41.5' N 7° 20.1' E	Fl.(4)R. period 15s fl. 1s, ec. 1.5s fl. 1s, ec. 1.5s fl. 1s, ec. 1.5s fl. 1s, ec. 6.5s	33 10	8	White truncated tower, red top; 26.	
BEAULIEU-SUR-MER:							
7224 E 0836	-Detached breakwater, NE. head.	43° 42.5' N 7° 20.4' E	Q.R.	23 7	10	White truncated tower, red top; 16.	
7226 E 0835	-E. jetty, center.	43° 42.5' N 7° 20.3' E	Q.G.	20 6	7	White post, green top; 10.	
7228 E 0836.2	--SW. head.	43° 42.4' N 7° 20.3' E	Fl.(3)G. period 12s fl. 1s, ec. 1.5s fl. 1s, ec. 1.5s fl. 1s, ec. 6s	23 7	3	White truncated tower, dark green top; 13.	
7232 E 0838	Eze-sur-Mer.	43° 43.0' N 7° 21.1' E	Fl.(2)R. period 6s fl. 1s, ec. 1s fl. 1s, ec. 3s	20 6	9	White column, red base, lantern; 20.	
MONACO							
7236 E 0844	-Monte Carlo, N. breakwater, head.	43° 44.2' N 7° 25.8' E	Fl.(3)G. period 15s		5	Green post; 6.	
7240 E 0843	--S. breakwater, head.	43° 44.2' N 7° 25.9' E	Fl.(3)R. period 15s		8	Red post; 6.	
7244 E 0839	-Fontvielle, S. jetty, head.	43° 43.7' N 7° 25.4' E	Fl.(2)R. period 6s fl. 1s, ec. 1s fl. 1s, ec. 3s	33 10	10	White metal column, red top; 16.	AERO Mo.(MC)W. 30s 10m (occasional), lighted in low visibility 460 meters SW.
7248 E 0839.2	--Buffer jetty, head.	43° 43.7' N 7° 25.4' E	Fl.(2)G. period 6s fl. 1s, ec. 3s fl. 1s, ec. 1s	16 5	7	Green lantern; 3.	
7256 E 0838.4	Cap d'Ail, S. breakwater, SW. extremity.	43° 43.4' N 7° 24.9' E	Fl.G. period 4s fl. 1s, ec. 3s	36 11	10	Gray concrete building, green base; 29.	Visible 262°-172°. Synchronized with 7260.
7260 E 0838.42	--NW. extremity.	43° 43.4' N 7° 24.9' E	Fl.G. period 4s fl. 1s, ec. 3s	23 7	6	Green metal structure; 16.	Visible 172°-262°. Synchronized with 7256.
7264 E 0838.44	-W. jetty, head.	43° 43.4' N 7° 24.9' E	Fl.R. period 4s fl. 1s, ec. 3s	16 5		Red metal tower; 13.	
FRANCE-MEDITERRANEAN SEA							
7268 E 0848	Menton, jetty, head.	43° 46.6' N 7° 30.7' E	V.Q.(4)R. period 3s	56 17	10	White metal tower, red top; 52.	Obscured by Cap Martin when bearing more than 036°.

(1) No.	(2) Name and Location	(3) Position	(4) Characteristic	(5) Height	(6) Range	(7) Structure	(8) Remarks
FRANCE-MEDITERRANEAN SEA							
7272 E 0849	Menton-Garavan, breakwater, head.	43° 47.0' N 7° 31.3' E	Fl.R. period 4s fl. 1s, ec. 3s	36 11	10	White tower, red top; 33.	
7276 E 0850	-N. mole, head.	43° 47.0' N 7° 31.3' E	Fl.G. period 4s fl. 1s, ec. 3s	10 3	2	White post, dark green top; 7.	

Section 6

Corsica, Sardinia and Northwest Coast of Italy

(1) No.	(2) Name and Location	(3) Position	(4) Characteristic	(5) Height	(6) Range	(7) Structure	(8) Remarks
ITALY-WEST COAST							
7280 <i>E 1147</i>	Bordighera, mole, head.	43° 46.8' N 7° 40.7' E	2 F.R. (vert.)	36 11	3	Red post; 26.	2 meters apart. Safety distance 100m. Private light.
7284 <i>E 1147.4</i>	Capo Pino, outer breakwater, head.	43° 47.8' N 7° 44.4' E	F.R.	23 7	3	White post; 16.	Private light.
7288 <i>E 1147.6</i>	-Inner mole, head.	43° 47.8' N 7° 44.4' E	F.G.	23 7	3	White post; 16.	Private light.
SAN REMO:							
7292 <i>E 1149</i>	-Molo Sud, head.	43° 48.9' N 7° 47.2' E	L.F.I.R. period 5s fl. 2s, ec. 3s	36 11	8	Red column, pedestal; 16.	Safety distance 25 meters.
7294 <i>E 1149.05</i>	--Finger, mole, head.	43° 48.9' N 7° 47.2' E	F.R.	16 5	2	Red post; 10.	Safety distance 20 meters.
7296 <i>E 1149.2</i>	-Molo Foraneo, head.	43° 49.0' N 7° 47.3' E	L.F.I.G. period 5s fl. 2s, ec. 3s	36 11	4	Green post; 23.	Safety distance 60 meters. Private light.
7300 <i>E 1149.08</i>	-Inner breakwater, head.	43° 48.9' N 7° 47.1' E	F.G.	20 6	4	Green post; 6.	
7304 <i>E 1150.4</i>	-Porto Sole.	43° 49.0' N 7° 47.3' E	F.R.	10 3	2	Red post; 6.	Private light.
7308 <i>E 1150.6</i>	--Entrance, S. side.	43° 49.0' N 7° 47.0' E	F.G.	10 3	2	Green post; 6.	Private light.
7312	San Martino, radio tower.	43° 49.2' N 7° 47.7' E	2 F.I.R. period 2.5s fl. 1s, ec. 1.5s	256 78		Radio tower.	Two lights at top.
7316 <i>E 1152</i>	Capo Verde.	43° 49.1' N 7° 49.9' E	Fl.(2)W. period 15s fl. 0.3s, ec. 3.4s fl. 0.3s, ec. 11s	164 50	24	White round tower, white building, black bands; 49.	Reserve light range 18M. AIS (MMSI No 992471011).
IMPERIA:							
7320 <i>E 1156</i>	-Imperia Ponente.	43° 52.5' N 8° 01.6' E	Iso.W. period 4s	36 11	16	White tower; 26.	Visible 210°-090°. Reserve light range 11M. AIS (MMSI No 992471012).
7328 <i>E 1157</i>	--S. mole, head.	43° 52.5' N 8° 01.8' E	F.I.R. period 3s fl. 1s, ec. 2s	31 9	8	Red column; 26.	
7332 <i>E 1158</i>	--N. mole, head.	43° 52.6' N 8° 01.4' E	F.G.	23 7	2	Green post; 20.	
7336 <i>E 1160</i>	--S. mole, root.	43° 52.6' N 8° 01.3' E	F.R.	36 11	2	Red post; 23.	
7340 <i>E 1162</i>	-Imperia Levante (Oneglia), E. mole, S. head.	43° 53.0' N 8° 02.4' E	Fl.(2)G. period 6s fl. 1s, ec. 1s fl. 1s, ec. 3s	46 14	8	Green truncated conical tower; 26.	Safety distance 30m.
7344 <i>E 1164</i>	--W. mole, head.	43° 53.1' N 8° 02.5' E	F.R.	26 8	3	Red truncated conical tower; 20.	Safety distance 25m.
7348 <i>E 1166</i>	Diana Marina, outer mole, head.	43° 54.5' N 8° 05.2' E	F.G.	30 9	3	Green post; 16.	Private light.

(1) No.	(2) Name and Location	(3) Position	(4) Characteristic	(5) Height	(6) Range	(7) Structure	(8) Remarks
ITALY-WEST COAST							
7352 E 1166.2	-Mole, head.	43° 54.5' N 8° 05.1' E	F.R.	30 9	3	Red post; 16.	Private light.
7356 E 1168	Capo Mele.	43° 57.3' N 8° 10.3' E	Fl.(3)W. period 15s fl. 0.2s, ec. 2.8s fl. 0.2s, ec. 2.8s fl. 0.2s, ec. 8.8s	308 94	24	White octagonal tower, two galleries, red three-story dwelling; 82.	Visible 196°-056°. Aeromarine light. Reserve light range 18M. AIS (MMSI No 992471013).
7360 E 1169	Laigueglia, on pier.	43° 58.8' N 8° 09.6' E	F.R.	30 9	3	Red post; 23.	Safety distance 10m. Fishing light. Private light.
7364 E 1170	Alassio, T-head pier.	44° 00.3' N 8° 10.4' E	F.R.	26 8	2	Red post; 13.	Private light.
7368 E 1171	-Molo Foraneo, head.	44° 01.1' N 8° 11.7' E	Fl.R. period 3s fl. 1s, ec. 2s		5	Red post; 26.	Private light.
7380 E 1171.4	Loano.	44° 08.0' N 8° 16.0' E	Fl.R. period 3s fl. 1s, ec. 2s		3	Red post; 23.	Private light.
7384 E 1171.5	-Inner breakwater, head.	44° 08.0' N 8° 15.9' E	Fl.G. period 3s fl. 1s, ec. 2s		3	Green post; 26.	Private light.
7388 E 1171.6	Pietra Ligure.	44° 08.9' N 8° 17.2' E	2 F.R.G. (vert.)	33 10	3	Red post, green bands; 16.	2 meters apart. Private light.
7392 E 1171.7	Finale Ligure, harbor mole, head.	44° 10.0' N 8° 22.0' E	2 F.R. (vert.)	29 9	3	Red post; 19.	2 meters apart. Safety distance 60m. Private light.
7395 E 1171.8	-Submerged mole, head.	44° 10.5' N 8° 22.3' E	2 F.G. (vert.)	30 9	3	Green post; 20.	2 meters apart. Private light.
7396 E 1172	Capo di Vado.	44° 15.5' N 8° 27.2' E	Fl.(4)W. period 15s fl. 0.5s, ec. 1.5s fl. 0.5s, ec. 1.5s fl. 0.5s, ec. 1.5s fl. 0.5s, ec. 8.5s	141 43	14	White tower, dwelling; 112.	Reserve light range 7M.
7400 E 1172.8	-Molo do Soprafutto, head.	44° 16.1' N 8° 27.2' E	Fl.R. period 4s fl. 1s, ec. 3s	33 10	8	Red column; 16.	
RADA DI VADO:							
7408 E 1175.1	-Vado Ligure.	44° 15.8' N 8° 26.7' E	Iso.G. period 2s	65 20	2	Red post, black bands; 66.	Occasional. Private light.
			2 F.R. (vert.)	58 18			
7416 E 1182.3	-Oil terminal.	44° 16.7' N 8° 27.6' E	Fl.Y. period 3s fl. 0.5s, ec. 2.5s	16 5	2	Yellow mast; 13.	Private light.
7440 E 1180	-Pontile Esso.	44° 16.2' N 8° 26.7' E	3 F.G. (vert.)	31 9 26 8 21 6	3	Green post; 20.	Private light.
7448 E 1185	-Pontile Enel.	44° 16.5' N 8° 26.8' E	2 F.G. (horiz.)	33 10	3	Green post; 23.	Private light.
7452 E 1185.2	--N. corner.	44° 16.6' N 8° 26.8' E	Oc.Y. period 5s fl. 3s, ec. 2s	33 10	3	Yellow post; 23.	Private light.

(1) No.	(2) Name and Location	(3) Position	(4) Characteristic	(5) Height	(6) Range	(7) Structure	(8) Remarks
ITALY-WEST COAST							
7460 <i>E 1186.1</i>	-Quiliano River, N. side.	44° 16.9' N 8° 26.7' E	Fl.R. period 3s fl. 1s, ec. 2s	59 18	3	White and red tower, 49.	Private light. Occasional.
			2 F.R. (vert.)				Shown when vessels are expected.
7472 <i>E 1181.9</i>	-Pontile Vadoil Range, front.	44° 16.4' N 8° 26.9' E	3 F.R. (horiz.)	26 8	3	Red post; 10.	Private light.
7476 <i>E 1182</i>	--Rear, 650 meters 264° from front.	44° 16.3' N 8° 26.4' E	Fl.G. period 3s fl. 1s, ec. 2s		3	Green post; 66.	Occasional. Private light.
			2 F.G. (vert.)				Shown when vessels are expected.
7484 <i>E 1188</i>	-Pontile Chevron.	44° 17.5' N 8° 27.8' E	Fl.Y. period 3s fl. 1s, ec. 2s	20 6	5		Private light.
SAVONA:							
7490 <i>E 1193</i>	--Breakwater extension, head.	44° 18.9' N 8° 30.3' E	Fl.R. period 2s fl. 0.5s, ec. 1.5s	39 12	8	Red column, pedestal; 16.	
7492 <i>E 1193.5</i>	-Mole Frangiflutti, head.	44° 19.0' N 8° 30.0' E	Fl.Y. period 3s fl. 1s, ec. 2s	33 10	4	Yellow post; 10.	Private light.
7496 <i>E 1197</i>	-Molo Miramare, head.	44° 18.8' N 8° 29.4' E	F.G.	33 10	3	Green tower; 26.	
7500 <i>E 1196</i>	-Mole Sottoflutto, head.	44° 19.0' N 8° 29.7' E	Fl.G. period 2s fl. 0.5s, ec. 1.5s	30 9	7	Green column, pedestal; 16.	Safety distance 35M.
7504 <i>E 1198</i>	Varazze, Molo Frangiflutti, head.	44° 21.1' N 8° 34.3' E	F.R.	26 8	3	Red post; 10.	Private light.
7508 <i>E 1199</i>	-Molo Sottoflutto, head.	44° 21.1' N 8° 34.2' E	F.G.	26 8	3	Green post; 23.	Private light.
7516 <i>E 1201</i>	Arenzano, outer mole, head.	44° 24.0' N 8° 41.3' E	Fl.R. period 3s fl. 0.5s, ec. 2.5s	30 9	3	Red post.	Private light.
7520 <i>E 1201.3</i>	-Inner mole, head.	44° 24.0' N 8° 41.2' E	Fl.G. period 3s fl. 0.5s, ec. 2.5s	30 9	3	Green post.	Private light.
7524 <i>E 1202.6</i>	-Inner mole, head.	44° 25.1' N 8° 46.6' E	Fl.R. period 4s fl. 1s, ec. 3s	36 11	8	Red column; 16.	Private light.
7528 <i>E 1202</i>	-Detached breakwater, W. head.	44° 25.0' N 8° 46.2' E	Fl.G. period 4s fl. 1s, ec. 3s	52 16	10	White round tower, green top.	Private light.
7532 <i>E 1202.4</i>	--Elbow.	44° 24.7' N 8° 47.7' E	Fl.W. period 2s fl. 0.5s, ec. 1.5s	46 14	7	White column.	Visible 217°-107°. Private light.
7533 <i>E 1202.2</i>	--E. head.	44° 25.3' N 8° 48.6' E	Fl.R. period 3s fl. 0.5s, ec. 2.5s	30 9	6	Red column; 16.	Private light.
GENOVA-MULTEDO:							
7536 <i>E 7010</i>	-Oil pipeline terminal platform.	44° 24.2' N 8° 48.5' E	Mo.(U)Y. period 15s fl. 0.5s, ec. 1s fl. 0.5s, ec. 1s fl. 2s, ec. 10s	75 23	7	Yellow post, framework tower; 75.	Private light.

(1) No.	(2) Name and Location	(3) Position	(4) Characteristic	(5) Height	(6) Range	(7) Structure	(8) Remarks
ITALY-WEST COAST							
7538 E 7010.5	--SE. oil terminal.	44° 23.6' N 8° 50.0' E	Fl.Y. period 4s fl. 1s, ec. 3s	36 11	6	SPECIAL Y, post, "X" topmark; 26.	Private light.
7540 E 1212	-Molo di Multedo.	44° 25.1' N 8° 49.7' E	Q.R.	33 10	7	Red column; 16.	Private light.
7544 E 1208	-Diga Foranea dell'Aeroporto, W. head.	44° 24.8' N 8° 49.0' E	Oc.W. period 3s lt. 2s, ec. 1s	33 10	12	White column; 16.	Private light.
GENOVA:							
7556 E 1208.2	-Diga di Cornigliano.	44° 24.0' N 8° 52.8' E	Fl.R. period 2s fl. 0.5s, ec. 1.5s	44 13	7	Red column, pedestal; 16.	Private light.
7560 E 1208.6	-Diga Foranea.	44° 24.2' N 8° 52.6' E	Q.G.	33 10	5	Green column, pedestal; 16.	Private light.
7564 E 1208.8	--Spur projecting, N. head.	44° 24.2' N 8° 52.6' E	Fl.G. period 1.5s fl. 0.5s, ec. 1s	23 7	4	Green column.	Private light.
7568 E 1206	-Lanterna.	44° 24.3' N 8° 54.3' E	Fl.(2)W. period 20s fl. 0.2s, ec. 4.8s fl. 0.2s, ec. 14.8s Oc.R. period 1.5s lt. 1s, ec. 0.5s	384 117 390 119	25 10	Tower, terrace; 249.	Reserve light range 18M. AIS (MMSI No 992471014). Occasional. Private light.
7576 E 1218	-Duca di Galliera Mole, old head.	44° 23.5' N 8° 55.9' E	F.R.	43 13	4	Red column, hut; 20.	Visible 115°-303°. Private light.
7580 E 1219	--New head.	44° 23.3' N 8° 56.3' E	Fl.R. period 3s fl. 1s, ec. 2s	59 18	15	Red framework tower; 49.	AIS (MMSI No 992471016). Private light.
7584 E 1220	--New mole, S. head.	44° 23.6' N 8° 56.1' E	F.G.	26 8	2	Green column, tower.	Private light.
7585 E 1221	--Molo Umberto Cagni, W. head.	44° 23.8' N 8° 55.6' E	Fl.G. period 3s fl. 1s, ec. 2s	33 10	8	Green column; 16.	Private light.
7592 E 1217	-Spur, E. entrance, head.	44° 23.6' N 8° 55.6' E	Fl.R. period 3s fl. 1s, ec. 2s	36 11	7	Red column; 16.	Visible 123°-287°. Private light.
7596 E 1216	-Bacino della Lanterna, NE. corner.	44° 23.8' N 8° 55.0' E	Fl.(3)R. period 7s fl. 0.5s, ec. 1s fl. 0.5s, ec. 1s fl. 0.5s, ec. 3.5s	33 10	7	Red column; 16.	Obscured from seaward. Private light.
7600 E 1225	-Calata d'olla Sanita, on E. angle.	44° 24.2' N 8° 55.1' E	Fl.R. period 3s fl. 1s, ec. 2s	26 8	7	Red column; 16.	Private light.
7604 E 1226	-Molo Vecchio.	44° 24.4' N 8° 55.1' E	Fl.G. period 3s fl. 1s, ec. 2s	26 8	7	Green truncated conical tower; 16.	Private light.
7608 E 1215	-Calata Olii Minerali.	44° 23.9' N 8° 55.0' E	Fl.(3)G. period 7s fl. 0.5s, ec. 1s fl. 0.5s, ec. 1s fl. 0.5s, ec. 3.5s	33 10	7	Green column; 23.	Private light.
7612 E 1230	-Punta Vagno.	44° 23.5' N 8° 57.2' E	L.Fl.(3)W. period 15s fl. 2s, ec. 1s fl. 2s, ec. 1s fl. 2s, ec. 7s	85 26	16	White truncated conical tower; 26.	Reserve light range 11M. AIS (MMSI No 992471015). Private light.
7620 E 1233	-Nervi, jetty, head.	44° 22.9' N 9° 01.9' E	2 F.R. (vert.)	23 7	3	Red post; 16.	1 meter apart. Private light.

(1) No.	(2) Name and Location	(3) Position	(4) Characteristic	(5) Height	(6) Range	(7) Structure	(8) Remarks
ITALY-WEST COAST							
7624 E 1236	Camogli, outer breakwater, head.	44° 21.1' N 9° 09.0' E	Fl.W. period 3s fl. 1s, ec. 2s	36 11	9	White round tower; 16.	
7628 E 1238	-On spur, breakwater, inner side.	44° 21.1' N 9° 09.1' E	Fl.G. period 5s fl. 1s, ec. 4s	21 6	3	Green post; 13.	
7632 E 1237	-Jetty, at root.	44° 21.1' N 9° 09.1' E	Fl.R. period 5s fl. 1s, ec. 4s	21 6	3	Red post; 16.	
PORTOFINO:							
7636 E 1244	-Punta di Portofino.	44° 17.9' N 9° 13.1' E	Fl.W. period 5s fl. 1s, ec. 4s	131 40	16	Tower, two-story white building; 39.	Visible 155°-098°. Fl.R. lights are shown from several radio masts. Reserve light range 11M. AIS (MMSI No 992471017). Private light.
7640 E 1246	-Entrance, N. side.	44° 18.2' N 9° 12.7' E	Fl.G. period 3s fl. 0.5s, ec. 2.5s	23 7	7	Bracket on building.	
7644 E 1248	-Punta del Coppo.	44° 18.2' N 9° 12.8' E	Fl.R. period 3s fl. 0.5s, ec. 2.5s	33 10	7	Red column, pedestal; 16.	
7646 E 1240.7	-Punta del Pedale.	44° 19.2' N 9° 12.8' E	Fl.Y. period 3s fl. 0.5s, ec. 2.5s	13 4	2	SPECIAL Y, post, "X" topmark.	Private light.
7648 E 1254	Santa Margherita Ligure, mole, head.	44° 19.9' N 9° 13.1' E	Fl.R. period 4s fl. 1s, ec. 3s	33 10	8	Red column, pedestal; 16.	
7652 E 1255.5	Rapallo, Molo Langano, head.	44° 20.7' N 9° 13.9' E	F.R.G	20 6	3	Red post, green bands; 20.	G. 220°-040°, R.-220°. Private light.
7656 E 1256.2	Molo di Levante.	44° 20.7' N 9° 14.0' E	2 F.R. (vert.)	23 7	3	Red post.	1 meter apart. Private light.
7657 E 1256	Pennello Boate.	44° 20.8' N 9° 13.9' E	2 F.G. (vert.)	23 7	3	Green post; 23.	1 meter apart. Private light.
7660 E 1255	-Outer breakwater, elbow.	44° 20.6' N 9° 14.1' E	Fl.W. period 3s fl. 1s, ec. 2s	29 9	9	White tower; 16.	Private light.
7664 E 1257	-Molo Foraneo, head.	44° 18.8' N 9° 19.0' E	Fl.G. period 3s fl. 1s, ec. 2s	26 8	5	Green column; 16.	Safety distance 40m. Private light.
7668 E 1257.2	--Spur.	44° 18.7' N 9° 19.2' E	F.G.	13 4	3	Green post; 10.	Safety distance 10m. Private light.
7672 E 1257.4	-Molo Sottofluto, head.	44° 18.7' N 9° 19.3' E	F.R.	13 4	3	Red post; 10.	Safety distance 10m. Private light.
LAVAGNA:							
7676 E 1257.7	-Molo Foraneo.	44° 18.2' N 9° 20.6' E	L.Fl.R. period 6s fl. 2s, ec. 4s	39 12	6	Red column, pedestal; 16.	Safety distance 60m. Private light.
7680 E 1257.8	--T-head.	44° 18.2' N 9° 20.5' E	F.R.	16 5	2	Red post; 13.	Private light.
7684 E 1257.9	-Molo Sottofluto.	44° 18.3' N 9° 20.5' E	F.G.	16 5	2	Green post; 13.	Private light.
7692 E 1258	Sestri Levante.	44° 16.3' N 9° 23.1' E	F.G.	44 13	3	Green post; 26.	Private light.

(1) No.	(2) Name and Location	(3) Position	(4) Characteristic	(5) Height	(6) Range	(7) Structure	(8) Remarks
ITALY-WEST COAST							
GOLFO DELLA SPEZIA:							
7696 E 1262	-Isola del Tino.	44° 01.6' N 9° 51.0' E	Fl.(3)W. period 15s fl. 0.2s, ec. 2.8s fl. 0.2s, ec. 2.8s fl. 0.2s, ec. 8.8s	384 117	25	White round tower; 79.	Reserve light range 18M. AIS (MMSI No 992471018).
	-RACON		T(-)		18		(3 & 10cm). Azimuth 256°-150°.
7700 E 1265	-Portovenere.	44° 03.0' N 9° 50.2' E	F.R.	20 6	3	Red column; 13.	Visible 085°-025°. Safety distance 10m. Private light.
7704 E 1265.4	-Molo Olivo, head.	44° 03.1' N 9° 50.2' E	F.G.	20 6	3	Green column; 13.	Safety distance 10m. Private light.
7708 E 1263	-Scoglio Torre della Scuola.	44° 03.1' N 9° 51.5' E	Fl.(2)W. period 6s fl. 1s, ec. 1s fl. 1s, ec. 3s	52 16	10	White metal framework tower; 7.	AIS (MMSI No 992471004).
7709 E 1267.2	-Punta della Castagna.	44° 03.7' N 9° 51.1' E	Fl.Y. period 3s fl. 0.5s, ec. 2.5s	10 3	4	Yellow post.	
	-La Spezia:						
7720 E 1268	--Punta Santa Maria.	44° 04.0' N 9° 51.1' E	Fl.R. period 4s fl. 1s, ec. 3s	36 11	9	Red tower; 23.	Partially obscured 335°-347° Safety distance 30m. AIS (MMSI No 992471005).
7721 E 1267.5	---S.	44° 04.0' N 9° 51.1' E	Fl.Y. period 3s fl. 0.5s, ec. 2.5s	10 3	4	Yellow post.	
7724 E 1269	--Detached breakwater, SW. head.	44° 04.1' N 9° 51.4' E	Fl.G. period 4s fl. 1s, ec. 3s	36 11	9	Green tower; 30.	AIS (MMSI No 992471008).
7728 E 1323	--Seno di Panigaglia.	44° 04.7' N 9° 50.2' E	2 F.G. (vert.)	26 8	3	Green post; 16.	1 meter apart. Private light.
7732 E 1300	---Cadimare Mole.	44° 05.3' N 9° 49.9' E	Fl.R. period 3s fl. 0.5s, ec. 2.5s	21 6	5	Red column, pedestal; 16.	
7736 E 1302	---S, entrance to port, inner detached breakwater, S. head.	44° 05.3' N 9° 50.0' E	Fl.G. period 3s fl. 0.5s, ec. 2.5s	21 6	7	Green column, pedestal; 16.	
7740 E 1304	---Inner detached breakwater, N. angle.	44° 05.6' N 9° 50.1' E	Fl.W. period 3s fl. 0.5s, ec. 2.5s	23 7	11	White column, pedestal; 16.	
7744 E 1312	---Entrance Range, front.	44° 05.9' N 9° 48.9' E	Fl.W.R.G. period 3s fl. 1s, ec. 2s	69 21	W. R. G. 8 6 6	White truncated pyramidal tower, black stripe; 20.	G. 297°-305°18', W.-306°48', R.-315°.
7748 E 1312.1	---Pegazzano, rear, 1.02 km. 306° from front.	44° 06.2' N 9° 48.3' E	Iso.W. period 4s	157 48	16	Red and white checkered tower; 43.	Visible 302°-310°. AIS (MMSI No 992471019).
7752 E 1319	---Basin No 1, entrance, S. side.	44° 05.7' N 9° 49.2' E	F.R.	37 11	3	Red tower; 33.	Private light.
7756 E 1318	---N. side.	44° 05.7' N 9° 49.3' E	F.G.	57 17	3	Green post; 52.	Private light.
			2 F.R. (vert.)				Occasional.
7760 E 1292	--Mirabello Molo, N. head.	44° 06.1' N 9° 49.7' E	Iso.R. period 2s	21 6	4	Red tower; 13.	
7760.2 E 1292.6	---Helicopter pad.	44° 05.9' N 9° 50.0' E	Fl.R. period 2s fl. 0.5s, ec. 1.5s	13 4	3	Red post.	Private light.

(1) No.	(2) Name and Location	(3) Position	(4) Characteristic	(5) Height	(6) Range	(7) Structure	(8) Remarks
ITALY-WEST COAST							
7760.4 E 1292.7	---Fuel dock, head.	44° 05.9' N 9° 50.0' E	Fl.Y. period 2s fl. 0.5s, ec. 1.5s	13 4	5	SPECIAL Y, beacon, "X" topmark.	Private light.
7760.6 E 1292.8	---E. side of entrance.	44° 05.8' N 9° 50.0' E	Fl.R. period 3s fl. 1s, ec. 2s	20 6	5	Red post.	Private light.
7760.8 E 1292.75	---W. side of entrance.	44° 05.8' N 9° 49.9' E	Fl.G. period 3s fl. 1s, ec. 2s	20 6	5	Green post.	Obscured 265°-015°. Private light.
7764 E 1290	--Italia Molo, head.	44° 06.3' N 9° 50.0' E	Fl.R. period 4s fl. 1s, ec. 3s	26 8	8	Red tower; 23.	Safety distance 10m.
7772 E 1285.2	--Verzocchi Quay, N. corner.	44° 06.5' N 9° 51.1' E	2 F.R. (vert.)	36 11	3	Red tower; 30.	2 meters apart. Private light.
7776 E 1285.4	---S. corner.	44° 06.5' N 9° 51.2' E	2 F.G. (vert.)	36 11	3	Green tower; 30.	2 meters apart. Private light.
7780 E 1285	--Pontile ENEL.	44° 06.2' N 9° 51.2' E	2 F.G.R. (vert.)	20 6	3	Green post, red bands; 16.	2 meters apart. Private light.
7784 E 1284	--Molo dei Pagliari.	44° 06.1' N 9° 51.4' E	2 F.R.G. (vert.)	26 8	3	Red mast, green bands; 20.	2 meters apart. Private light.
7788 E 1283	--Pontile INMA, head.	44° 06.0' N 9° 51.4' E	2 F.G. (horiz.)	26 8	3	Red mast, green bands; 20.	Fl.G. 3s 5M and Fl.R. 3s 5M shown from breakwater heads about 330 meters S. Private light.
			2 F.R. (horiz.)	21 6			
7789 E 1282.2	--Porto Lotti entrance, S.	44° 05.8' N 9° 51.4' E	Fl.G. period 3s fl. 1s, ec. 2s	23 7	5	Green post; 16.	Private light.
7790 E 1282.4	---N.	44° 05.8' N 9° 51.5' E	Fl.R. period 3s fl. 1s, ec. 2s	23 7	5	Red post; 16.	Private light.
7792 E 1281.2	--Beacon.	44° 05.7' N 9° 51.8' E	F.R.	23 7	3	Red post; 16.	Private light.
7796 E 1281	--Beacon.	44° 05.7' N 9° 51.8' E	F.G.	23 7	3	Green post; 16.	Private light.
7800 E 1280.2	--Porticello San Bartolomeo.	44° 05.7' N 9° 51.8' E	F.R.	20 6	3	Red post; 16.	Fl.R. shown from radio mast about 412 meters N. Private light.
7804 E 1280	---S. side of entrance.	44° 05.7' N 9° 51.8' E	F.G.	20 6	3	Green post; 16.	Private light.
7808 E 1278	--Mole del Muggiano, head.	44° 05.3' N 9° 52.1' E	F.G.	26 8	3	Green post; 20.	Private light.
7812 E 1270	--Outer detached breakwater, E. head.	44° 04.8' N 9° 52.7' E	Fl.(2)R. period 6s fl. 1s, ec. 1s fl. 1s, ec. 3s	33 10	8	Red tower; 26.	AIS (MMSI No 992471006). Safety distance 40m.
7816 E 1270.2	---Spur, ESE. from extremity.	44° 04.8' N 9° 52.8' E	Iso.R. period 2s	29 9	4	Red metal post; 16.	
7820 E 1274	--Punta Santa Teresa.	44° 04.9' N 9° 52.9' E	Fl.(2)G. period 6s fl. 1s, ec. 1s fl. 1s, ec. 3s	33 10	8	Green tower; 13.	AIS (MMSI No 992471007). Safety distance 40m.
7824 E 1324	Lerici.	44° 04.4' N 9° 54.3' E	2 F.G. (vert.)	24 7	3	Green post; 20.	1 meter apart. Private light.
7832 E 1328	Marina di Carrera.	44° 02.2' N 10° 02.2' E	Fl.W. period 3s fl. 1s, ec. 2s	72 22	17	White four-sided tower; 72.	Reserve light range 12M. AIS (MMSI No 992471020).

(1) No.	(2) Name and Location	(3) Position	(4) Characteristic	(5) Height	(6) Range	(7) Structure	(8) Remarks
ITALY-WEST COAST							
7833 E 1328.5	-W. breakwater, elbow.	44° 02.0' N 10° 02.1' E	Dir.W.R.G.	105 32	W. 12 R. 10 G. 10	Post; 98.	F.G.-312°48'-315°18', Al.W.G.-317°18', F.W.- 318°18', Al.W.R.-320°18', F.R.-322°48'. Private light.
7836 E 1329	-Diga Foranea, head.	44° 01.6' N 10° 02.5' E	Iso.R. period 2s	43 13	7	Red column, pedestal; 16.	Safety distance 30m.
7840 E 1330	-Molo di Levante.	44° 01.8' N 10° 02.5' E	Iso.G. period 2s	33 10	7	Green column, pedestal; 16.	Safety distance 35m.
7844 E 1330.4	Marina di Massa.	44° 00.3' N 10° 05.8' E	2 F.G.R. (vert.)	33 10	3	Red post, green bands; 20.	2 meters apart. Private light.
7848 E 1331	Fiume Cinquale.	43° 58.7' N 10° 08.6' E	Fl.Y. period 3s fl. 0.5s, ec. 2.5s	23 7	5	SPECIAL Y, post, "X" topmark; 16	Private light.
7852 E 1334	Forte dei Marmi.	43° 57.3' N 10° 09.9' E	F.R.	19 6	3	Red post; 10.	Private light.
7856 E 1340	Viareggio.	43° 51.5' N 10° 14.2' E	Fl.W. period 5s fl. 0.2s, ec. 4.8s	98 30	24	White round tower; 104.	Reserve light range 18M. AIS (MMSI No 992471021). Private light.
7860 E 1342	-Nuevo Diga Foranea, head.	43° 51.7' N 10° 14.1' E	Iso.G. period 3s	30 9	9	Green column, pedestal; 16.	Safety distance 20m.
7864 E 1341	- N. mole, head.	43° 51.7' N 10° 14.2' E	Iso.R. period 3s	30 9	7	Red column, pedestal; 16.	Private light.
FIUME ARNO:							
7868 E 1347.25	-S. breakwater, head.	43° 40.6' N 10° 16.1' E	Fl.G. period 3s fl. 1s, ec. 2s	26 8	8	Green post.	Private light.
7870 E 1347.6	FSRU Toscana.	43° 38.7' N 9° 59.3' E	4 Fl.(2)+L.Fl.W. period 10s fl. 0.5s, ec. 1s fl. 0.5s, ec. 1s fl. 2s, ec. 5s	66 20	5	Platform.	1 on each corner of platform. Private light.
RACON				U(••-)	59 18		(3 & 10cm).
SECCHE DELLA MELORIA:							
7872 E 1347.8	-Shoal, N., NW. extremity.	43° 35.5' N 10° 12.7' E	Fl.(2)W. period 10s fl. 0.5s, ec. 2s fl. 0.5s, ec. 7s	59 18	10	White round concrete tower, truncated conical base; 66.	
7874 E 1348.5	-Shoal, NE. extremity.	43° 35.3' N 10° 15.5' E	Q.(3)W. period 10s	16 5	7	E. CARDINAL BYB, articulated beacon, topmark.	
7876 E 1348	-Bank, S. edge.	43° 32.8' N 10° 13.1' E	Q.(6)+L.Fl.W. period 15s	59 18	12	S. CARDINAL YB, tower, topmark; 56.	
LIVORNO (LEGHORN):							
7880 E 1358	-Diga Meloria, head.	43° 33.5' N 10° 17.2' E	Fl.(3)W.G. period 10s fl. 0.5s, ec. 1.5s fl. 0.5s, ec. 1.5s fl. 0.5s, ec. 5.5s	39 12	W. 8 G. 6	Green column, pedestal; 16.	W. 064°-138°, G.-341°.
7882 E 1359	--520 meters SSE.	43° 33.2' N 10° 17.3' E	Fl.W. period 3s fl. 1s, ec. 2s	33 10	5	White post; 23.	Visible 222°-229°.
7884 E 1370	-Diga Curvilinea, N. head.	43° 33.1' N 10° 17.4' E	Fl.R.G. period 3s fl. 1s, ec. 2s	23 7	5	Red column, pedestal, green bands; 16.	G. 160°-288°, R.-048°.

(1) No.	(2) Name and Location	(3) Position	(4) Characteristic	(5) Height	(6) Range	(7) Structure	(8) Remarks
ITALY-WEST COAST							
7888 E 1368	--S. head.	43° 32.6' N 10° 17.4' E	Fl.W.R. period 3s fl. 0.5s, ec. 2.5s	72 22	W. 10 R. 11	Octagonal tower; 66.	R. 180°-078°, W.-139°. Reserve light Fl.R. 3s 6M.
7892 E 1356	-Livorno.	43° 32.6' N 10° 17.7' E	Fl.(4)W. period 20s fl. 0.2s, ec. 3.1s fl. 0.2s, ec. 3.1s fl. 0.2s, ec. 3.1s fl. 0.2s, ec. 9.9s	171 52	24	Round masonry tower; 171.	Reserve light range 18M. AIS (MMSI No 992471022).
	-RACON		LI(• - ••••)		19		(3 & 10cm).
7896 E 1360	-Diga Marzocco, head.	43° 33.5' N 10° 17.4' E	Fl.(3)R. period 10s fl. 0.5s, ec. 1.5s fl. 0.5s, ec. 1.5s fl. 0.5s, ec. 5.5s	39 12	7	Red column, pedestal; 16.	
7912 E 1376.2	--Head.	43° 33.1' N 10° 17.7' E	Fl.(2)R. period 6s fl. 0.5s, ec. 1s fl. 0.5s, ec. 4s	26 8	6	Red column, pedestal; 16.	Visible 281°-135°.
7920 E 1380	-Molo Mediceo, head.	43° 33.0' N 10° 17.7' E	Fl.(2)G. period 6s fl. 0.5s, ec. 1s fl. 0.5s, ec. 4s	23 7	6	Green column, pedestal; 16.	Visible only within the harbor.
7924 E 1374	-Diga della Vegliaia, W. head.	43° 32.3' N 10° 17.2' E	Fl.G. period 3s fl. 0.5s, ec. 2.5s	59 18	12	Green round tower; 46.	Visible 330°-240°. Reserve light range 6M.
7928 E 1380.2	-Porticciolo San Lacopo.	43° 31.7' N 10° 18.3' E	Fl.G. period 5s fl. 0.5s, ec. 4.5s	26 8	3	Green post; 13.	
7932 E 1380.4	-Porticciolo San Leopoldo.	43° 31.5' N 10° 18.5' E	Fl.G. period 6s fl. 1s, ec. 5s	26 8	4	Green post; 16.	
7936 E 1381	-Antignano.	43° 29.8' N 10° 19.3' E	Fl.G. period 3s fl. 0.5s, ec. 2.5s	23 7	4	Green column; 13.	
7940 E 1382	-Quercianella.	43° 27.5' N 10° 21.8' E	F.R.	23 7	3	Red post; 16.	Private light.

CORSE (CORSICA) (F.)

STRAIT OF BONIFACIO:

7944 E 0876	-Cap Pertusato.	41° 22.0' N 9° 11.1' E	Fl.(2)W. period 10s fl. 0.1s, ec. 2.4s fl. 0.1s, ec. 7.4s	328 100	25	White square tower, black top with corners; 69.	Visible 239°-113°.
7948 E 0872	-Ile Lavezzi.	41° 20.1' N 9° 15.5' E	Iso.W.R. period 4s fl. 2s, ec. 2s	89 27	W. 18 R. 14	White square tower, red bands, white dwelling; 39.	W. 243°-351°, R.-243°. Partially obscured 138°-218°.
			Oc.(2)W.R. period 6s		W. 10 R. 7		Reserve light.
7950 E 0874.5	-Ile Cavallo.	41° 21.7' N 9° 15.9' E	Q.W.R.G. period 1.2s	23 7	W. 6 R. 4 G. 4	White masonry tower; 10.	G. 328°-337°, W.-344°, R.- 353°.
			Fl.(3)G. period 12s	16 5	2		

(1) No.	(2) Name and Location	(3) Position	(4) Characteristic	(5) Height	(6) Range	(7) Structure	(8) Remarks
CORSE (CORSICA) (F.)							
7952 <i>E 0874</i>	-Ecueil Lavezzi Rock.	41° 19.0' N 9° 15.2' E	Fl.(2)W. period 6s fl. 1s, ec. 1s fl. 1s, ec. 3s	59 18	9	ISOLATED DANGER BRB, tower, topmark; 72.	Reserve light range 8M.
	-RACON		C(- - - •)				(3 & 10cm).
7960 <i>E 0875</i>	-Perduto Rock.	41° 22.0' N 9° 18.9' E	Q.(3)W. period 10s	52 16	11	E. CARDINAL BYB, tower, topmark; 92.	Radar reflector.
7964 <i>E 0878</i>	-Pointe de la Madonetta.	41° 23.2' N 9° 08.7' E	Fl.(3)R. period 12s fl. 1s, ec. 1.5s fl. 1s, ec. 1.5s fl. 1s, ec. 6s	92 28	6	Red square tower, gray corners; 39.	
	-Bonifacio:						
7968 <i>E 0886</i>	--Pointe de l'Arenella.	41° 23.3' N 9° 09.1' E	Oc.(2)R. period 6s lt. 1s, ec. 1s lt. 3s, ec. 1s	30 9	3	Red cylindrical structure, gray base; 30.	Visible 035°-059°.
7976 <i>E 0882</i>	--Point Cacavento.	41° 23.3' N 9° 09.2' E	Fl.G. period 4s fl. 1s, ec. 3s	19 6	5	White pyramidal column, green top; 13.	
7980 <i>E 0888</i>	-Cap de Feno.	41° 23.5' N 9° 05.8' E	Fl.(4)W.R. period 15s fl. 1s, ec. 1.5s fl. 1s, ec. 1.5s fl. 1s, ec. 1.5s fl. 1s, ec. 6.5s	75 23	W. 10 R. 7	White square tower, black top; 36.	R. 150°-270°, W.-150°. Directional light. Reserve light range 5/3M.
7984 <i>E 0890</i>	Les Moines.	41° 26.8' N 8° 53.8' E	Q.(6)+L.Fl.W. period 15s	85 26	9	S. CARDINAL YB, tower, topmark; 108.	
7986 <i>E 0889</i>	Caldarello, jetty, head.	41° 28.4' N 9° 04.3' E	Q.W.R.G.		W. 7 R. 6 G. 6	White tower.	G. 026°-035°, W.-037°30', R.- 046°.
7988 <i>E 0894</i>	Pointe Senetosa.	41° 33.5' N 8° 47.7' E	Fl.W.R. period 5s fl. 0.1s, ec. 4.9s	177 54	W. 20 R. 16	Two white towers, black tops; 49.	R. 306°-328° except where obscured by Pointe Latoniccia, W.-306°.
	GOLFE DE VALINCO:						
7992 <i>E 0896</i>	-Propriano, Rocher Longo.	41° 40.7' N 8° 53.8' E	Oc.(3)W.G. period 12s lt. 4.5s, ec. 1.5s lt. 1.5s, ec. 1.5s lt. 1.5s, ec. 1.5s	53 16	W. 15 G. 12	White tower, green top; 56.	W. 070°-097°, G.-137°, W.- 002°.
7996 <i>E 0898</i>	--Jeteo Est.	41° 40.7' N 8° 54.0' E	Iso.G. period 4s	36 11	10	White column, green top; 23.	Visible 095°-094°.
8000 <i>E 0899</i>	--W. breakwater, head.	41° 40.6' N 8° 54.1' E	Fl.(3)R. period 12s fl. 1s, ec. 1.5s fl. 1s, ec. 1.5s fl. 1s, ec. 6s	16 5	2	White column, red top; 3.	
8001 <i>E 0899.2</i>	--E. breakwater, head.	41° 40.7' N 8° 54.4' E	Fl.(2)G. period 6s fl. 1s, ec. 1s fl. 1s, ec. 3s	16 5	2	White structure, green top; 10.	
8004 <i>E 0900</i>	Cap de Muro.	41° 44.4' N 8° 39.7' E	Oc.W. period 4s lt. 3s, ec. 1s	187 57	9	White square tower, black top; 36.	Unintensified 186°-276°. F.R. shown from radio mast 5 miles ENE.
	AJACCIO:						
8008 <i>E 0908</i>	-Citadelle.	41° 55.0' N 8° 44.5' E	Fl.(2)W.R. period 10s fl. 0.1s, ec. 2.4s fl. 0.1s, ec. 7.4s	62 19	W. 20 R. 16	White tower, red top; 43.	R. 045°-057°, W.-045°.

(1) No.	(2) Name and Location	(3) Position	(4) Characteristic	(5) Height	(6) Range	(7) Structure	(8) Remarks
CORSE (CORSICA) (F.)							
8012 <i>E 0910</i>	-Jetee de la Citadelle.	41° 55.2' N 8° 44.6' E	Q.R.	43 13	6	White column, red top; 43.	
8020 <i>E 0913</i>	-Jetee de Margonajo.	41° 55.7' N 8° 44.6' E	Fl.R. period 4s	22 7	3	White column; 20.	F.W. and F.R. (occasional) shown 1 mile E.
8021 <i>E 0912</i>	-Port des Cannes.	41° 55.8' N 8° 44.6' E	Fl.(2)R. period 6s fl. 0.5s, ec. 1.5s fl. 0.5s, ec. 3.5s	16 5	3	White tower, red top; 10.	
8024 <i>E 0914</i>	-Aspretto, outer jetty, head.	41° 55.3' N 8° 45.7' E	Q.R.G.	26 8	7	White column, green top; 16.	G. 035°-300°, R.-035°. Occasional.
8028 <i>E 0915</i>	--Inner jetty, head.	41° 55.3' N 8° 45.8' E	Fl.R. period 4s fl. 1s, ec. 3s	23 7	8	White column, red top; 10.	Occasional.
8032 <i>E 0906</i>	--L'Ecueil de la Citadelle.	41° 54.8' N 8° 44.4' E	Fl.(4)R. period 15s fl. 1s, ec. 1.5s fl. 1s, ec. 1.5s fl. 1s, ec. 1.5s fl. 1s, ec. 6.5s	33 10	6	Red truncated tower; 43.	
8034 <i>E 0905</i>	-La Guardiola.	41° 54.3' N 8° 43.2' E	Fl.R. period 2.5s fl. 0.5s, ec. 2s	20 6	2	Red tower; 33.	
8036 <i>E 0902</i>	Iles Sanguinaires.	41° 52.7' N 8° 35.7' E	Fl.(3)W. period 15s fl. 0.1s, ec. 3.9s fl. 0.1s, ec. 3.9s fl. 0.1s, ec. 6.9s	321 98	24	White square tower, black top, white masonry building; 59.	
8038 <i>E 0915.2</i>	Cargese, S. jetty, head.	42° 07.8' N 8° 35.8' E	Oc.(3)W.R. period 12s lt. 4.5s, ec. 1.5s lt. 1.5s, ec. 1.5s lt. 1.5s, ec. 1.5s	23 7	W. 9 R. 6	White truncated tower, red top; 10.	R. 025°-325°, W.-025°.
8038.5 <i>E 0915.4</i>	-N. jetty, head.	42° 07.9' N 8° 35.8' E	Fl.(3)G. period 12s fl. 0.5s, ec. 2s fl. 0.5s, ec. 2s fl. 0.5s, ec. 6.5s	13 4	3	White cylindrical structure, green top; 13.	
8040 <i>E 0916</i>	Ile Gargalu, NW. point.	42° 22.3' N 8° 32.1' E	Fl.W.R. period 4s fl. 1s, ec. 3s	121 37	W. 8 R. 5	White column, black top; 23.	R. 345°-348°, W.-214°, R.- 221°.
8044 <i>E 0918</i>	Pointe Revellata.	42° 35.0' N 8° 43.5' E	Fl.(2)W. period 10s fl. 0.1s, ec. 2.4s fl. 0.1s, ec. 7.4s	318 97	21	White square tower, black top; 62.	Visible 060°-002°. Reserve light.
8048 <i>E 0919</i>	-Cala Revellata.	42° 34.8' N 8° 43.5' E	Fl.G. period 4s fl. 1s, ec. 3s	16 5	6	White tower, green top; 13.	
8052 <i>E 0920</i>	Calvi, foot of citadel.	42° 34.2' N 8° 45.7' E	Oc.(2)G. period 6s lt. 3s, ec. 1s lt. 1s, ec. 1s	98 30	8	White hexagonal tower, green lantern; 20.	Visible 095°-005°.
8056 <i>E 0922</i>	-Pier, head.	42° 34.0' N 8° 45.7' E	Q.G.	33 10	8	White square tower, dark green top; 33.	
8060 <i>E 0923</i>	-Breakwater, head.	42° 33.9' N 8° 45.6' E	Fl.R. period 4s	19 6	7	White structure, red top; 13.	
8064 <i>E 0924</i>	Sant-Ambrogio.	42° 36.2' N 8° 49.7' E	Fl.(2)G. period 6s fl. 1s, ec. 1s fl. 1s, ec. 3s	23 7	3	White metal post, dark green top; 20.	Fl.(2)R. marks head of SW. jetty.
8068 <i>E 0926</i>	Ile-Rousse-La Pietra.	42° 38.7' N 8° 55.9' E	Fl.(3)W.G. period 12s fl. 1s, ec. 1.5s fl. 1s, ec. 1.5s fl. 1s, ec. 6s	209 64	W. 14 G. 11	White square tower, green top, white house; 43.	G. 300°-079°, W.-234°, G.- 275°.

(1) No.	(2) Name and Location	(3) Position	(4) Characteristic	(5) Height	(6) Range	(7) Structure	(8) Remarks
8072 <i>E 0928</i>	-Shelter wall of jetty, head.	42° 38.5' N 8° 56.4' E	Iso.G. period 4s	39 12	8	White tower, green top; 39.	Visible 143°-111°.
GOLFE DE SAINT-FLORENT:							
8076 <i>E 0930</i>	-Punta Mortella.	42° 42.9' N 9° 15.3' E	Oc.G. period 4s fl. 3s, ec. 1s	140 43	8	White square tower, green top; 46.	
8080 <i>E 0935</i>	-Pointe Vecchiaia.	42° 42.8' N 9° 19.6' E	Fl.(3)W.R. period 12s fl. 1s, ec. 1.5s fl. 1s, ec. 1.5s fl. 1s, ec. 6s	115 35	W. 10 R. 7	White truncated tower, red top; 16.	W. 035°-174°, R.-035°.
8084 <i>E 0932</i>	-Cap Fornali.	42° 41.2' N 9° 16.8' E	Fl.G. period 4s fl. 1s, ec. 3s	46 14	6	White square tower, green top; 36.	Unintensified 000°-090°.
8088 <i>E 0934</i>	-Tourelle Tignoso.	42° 40.9' N 9° 17.7' E	Fl.R. period 4s fl. 1s, ec. 3s	19 6	3	Red tower; 30.	
8092 <i>E 0933</i>	-Saint Florent.	42° 40.8' N 9° 17.9' E	Fl.(2)W.R. period 6s fl. 1s, ec. 1s fl. 1s, ec. 3s	20 6	W. 9 R. 6	White truncated column, red upper portion; 16.	R. 116°-080°, W.-116°.
8096 <i>E 0933.2</i>	--S. jetty, head.	42° 40.7' N 9° 18.0' E	Fl.(2)G. period 6s fl. 1s, ec. 1s fl. 1s, ec. 3s	13 4	3	White tower, green upper portion; 10.	
8098 <i>E 0853</i>	Centuri.	42° 58.0' N 9° 21.0' E	Fl.G. period 4s	23 7	6		Fl.R. 2m 2M close SE.
8100 <i>E 0852</i>	Cap Corse.	43° 01.3' N 9° 24.4' E	Fl.W. period 5s fl. 0.1s, ec. 4.9s	278 85	28	White tower, black upper portion; 85.	Visible 057°-314°.
8104 <i>E 0854</i>	Macinaggio.	42° 57.5' N 9° 27.3' E	Fl.(2)W.R. period 6s fl. 1s, ec. 1s fl. 1s, ec. 3s	26 8	W. 11 R. 8	White tower, red upper portion; 26.	R. 120°-218°, W.-331°, R.- 000°, R.(unintensified)- 120°. Fl.(2)G. 2M marks N. spur head.
8108 <i>E 0855</i>	Capo Sagro.	42° 47.7' N 9° 29.5' E	Fl.(3)W. period 12s fl. 1s, ec. 1.5s fl. 1s, ec. 1.5s fl. 1s, ec. 6s		10	White tower, green upper portion; 13.	
8110 <i>E 0862</i>	Toga.	42° 42.6' N 9° 27.4' E	Q.R.	33 10	4	White tower, red upper portion; 20.	
8110.5 <i>E 0862.6</i>	-N. breakwater, head.	42° 42.6' N 9° 27.4' E	Q.G.		2	White masonry structure; 13.	
BASTIA:							
8112 <i>E 0856</i>	-Jetee du Dragon, N. head.	42° 41.7' N 9° 27.2' E	Fl.W.R. period 4s fl. 1s, ec. 3s	52 16	W. 15 R. 12	Gray tower, red lantern; 43.	R.(unintensified) 040°-130°, R.-215°, W.-325°, R.- 040°.
8116 <i>E 0861</i>	-Mole, head.	42° 42.0' N 9° 27.2' E	Fl.(2)R. period 6s fl. 1s, ec. 1s fl. 1s, ec. 3s	6 2	4	White column, red top; 3.	Visible 153°-026°.
8120 <i>E 0858</i>	-Genois Mole, head.	42° 41.7' N 9° 27.2' E	Fl.(2)G. period 6s fl. 1s, ec. 1s fl. 1s, ec. 3s	43 13	4	Gray tower, green top; 30.	
8124 <i>E 0860</i>	-Jetee St. Nicoles.	42° 41.9' N 9° 27.4' E	Fl.G. period 4s fl. 1s, ec. 3s	29 9	11	Stone tower, green top; 16.	

(1) No.	(2) Name and Location	(3) Position	(4) Characteristic	(5) Height	(6) Range	(7) Structure	(8) Remarks
CORSE (CORSICA) (F.)							
8132 <i>E 0863</i>	Campoloro.	42° 20.2' N 9° 32.4' E	Fl.R. period 4s fl. 1s, ec. 3s	23 7	6	White column, red top; 16.	
8136 <i>E 0864</i>	Ruisseau d'Alistro.	42° 15.4' N 9° 32.4' E	Fl.(2)W. period 10s fl. 0.1s, ec. 2.4s fl. 0.1s, ec. 7.4s	305 93	22	Gray octagonal tower, black top, red dwelling; 89.	
8137 <i>E 0865</i>	Solenzara.	41° 51.4' N 9° 24.3' E	Iso.G. period 4s		3		
8138 <i>E 0865.2</i>	-Quay.	41° 51.5' N 9° 24.3' E	Oc.(2)R. period 6s		3		
GOLFE DE PORTO VECCHIO:							
8148 <i>E 0866</i>	-Pointe de Chiappa.	41° 35.7' N 9° 21.9' E	Fl.(3+1)W. period 15s fl. 0.1s, ec. 2.4s fl. 0.1s, ec. 2.4s fl. 0.1s, ec. 4.9s fl. 0.1s, ec. 4.9s	213 65	23	White square tower, red lantern; 69.	Visible 90°-067°.
8152 <i>E 0866.4</i>	-Tourelle Pecorella.	41° 36.8' N 9° 22.2' E	Fl.(3)G. period 12s fl. 1s, ec. 1.5s fl. 1s, ec. 1.5s fl. 1s, ec. 6s	39 12	6	White truncated tower, green top; 46.	
8156 <i>E 0867</i>	-Pointe St. Cyprien.	41° 37.1' N 9° 21.3' E	Fl.W.G. period 4s fl. 1s, ec. 3s	85 26	W. 11 G. 8	White square tower, black lantern; 43.	W. 220°-281°, G.-299°, W.- 072°, G.-084°.
8160 <i>E 0869</i>	-Pointe Sud de Pozzoli.	41° 36.5' N 9° 17.3' E	Iso.W.R.G. period 4s	33 10	W. 15 R. 13 G. 13	White truncated tower, black top; 16.	G. 258°42'-271°42' W.- 275°12', R.-288°12'.
8164 <i>E 0870.3</i>	-La Ciocca, tower.	41° 35.5' N 9° 17.4' E	Fl.R. period 2s fl. 0.4s, ec. 1.6s	10 3	2	Red truncated tower; 16.	
8168 <i>E 0870</i>	-Porto Vecchio.	41° 35.2' N 9° 17.4' E	Oc.W.R.G. period 4s	29 9	W. 11 R. 9 G. 9	Rectangular stone tower; 39.	G. 208°30'-223°30', W.- 225°30', R.-240°30'.
8172 <i>E 0870.6</i>	-S. jetty.	41° 35.4' N 9° 17.1' E	Fl.(2)R. period 6s fl. 1s, ec. 1s fl. 1s, ec. 3s	16 5	6	White tower, red top; 13.	Visible 212°-302°.
8176 <i>E 0870.8</i>	-N. jetty.	41° 35.4' N 9° 17.2' E	Fl.(2)G. period 6s fl. 1s, ec. 1s fl. 1s, ec. 3s	13 4	5	White tower, green top; 7.	Visible 200°-290°.
8180 <i>E 0871.5</i>	<i>Iles Cerbicales La Vacca, 2 Buoy.</i>	41° 32.7' N 9° 24.0' E	Q.(3)W. period 10s	13 4	6	E. CARDINAL BYB, pillar, topmark.	Radar reflector.

SARDEGNA (SARDINIA) (I.)

STRAIT OF BONIFACIO:

8188 <i>E 0942</i>	-Isola Santa Maria.	41° 17.9' N 9° 23.0' E	Fl.(4)W. period 20s fl. 1.5s, ec. 1.5s fl. 1.5s, ec. 1.5s fl. 1.5s, ec. 1.5s fl. 1.5s, ec. 9.5s	56 17	10	White two-story dwelling; 39.	Visible 173°-016°.
8192 <i>E 0946</i>	-Isola Corcelli.	41° 18.1' N 9° 24.0' E	Fl.(2)W. period 10s fl. 1s, ec. 1.5s fl. 1s, ec. 6.5s	72 22	11	ISOLATED DANGER BRB, tower, topmark; 39.	

(1) No.	(2) Name and Location	(3) Position	(4) Characteristic	(5) Height	(6) Range	(7) Structure	(8) Remarks
SARDEGNA (SARDINIA) (I.)							
8196 <i>E 0940</i>	-Isola Razzoli.	41° 18.4' N 9° 20.4' E	Fl.W.R. period 2.5s fl. 0.1s, ec. 2.4s	253 77	W. 19 R. 15	Stone tower; 39.	W. 022°-092°, R.-137°, W.-237°, R.-320°. AIS (MMSI No 992471125). Reserve light range 19/15M.
	-RACON		M(- -) period 30s			6	(3 & 10cm).
8200 <i>E 0936</i>	-Longonsardo (Santa Teresa de Gallura).	41° 14.7' N 9° 11.9' E	Fl.W.R. period 3s fl. 1s, ec. 2s	37 11	W. 10 R. 8	White hut; 23.	R. 030°-164°, W.-184°, R.-210°.
8204 <i>E 0937</i>	-Entrance Range, front.	41° 14.3' N 9° 11.7' E	Oc.R. period 4s fl. 3s, ec. 1s	39 12		3 White and green post, white rectangular daymark, black stripe; 33.	Visible 181°30'-211°30'.
			F.G.	20 6		3	
For other lights in Bonifacio Strait, see Cap Pertusato.							
8204.1 <i>E 0937.1</i>	--Rear, 1280 meters 196°30' from front.	41° 13.6' N 9° 11.4' E	Fl.R. period 4s fl. 1s, ec. 3s	148 45		7 White post, white rectangular daymark, black stripe; 16.	Visible 151°30'-241°30'.
8208 <i>E 0938</i>	-Capo Testa.	41° 14.6' N 9° 08.7' E	Fl.(3)W. period 12s fl. 0.2s, ec. 2.3s fl. 0.2s, ec. 2.3s fl. 0.2s, ec. 6.8s	220 67		22 White tower, two-story building; 75.	Visible 017°-256°. Reserve light range 17M.
8212 <i>E 1130</i>	Isola Asinara.	41° 07.1' N 8° 19.1' E	Fl.(4)W. period 20s fl. 1.5s, ec. 1.5s fl. 1.5s, ec. 1.5s fl. 1.5s, ec. 1.5s fl. 1.5s, ec. 9.5s	262 80		16 White round tower, three-story building; 115.	
GOLFO DELL'ASINARA:							
-Porto Torres:							
8216 <i>E 1138</i>	--Porto Torres.	40° 50.2' N 8° 23.8' E	L.Fl.(2)W. period 10s fl. 2s, ec. 2s fl. 2s, ec. 4s	147 45		16 White tower, two-story building; 66.	AIS (MMSI No 992471136). Reserve light range 12M.
8220 <i>E 1140</i>	--E. breakwater, head.	40° 50.7' N 8° 23.9' E	L.Fl.R. period 6s fl. 2s, ec. 4s	36 11		8 Red column, hut; 16.	F.R. and F.G. light is shown at entrance to basin near root of breakwater.
8224 <i>E 1139</i>	--W. breakwater, head.	40° 50.9' N 8° 24.0' E	L.Fl.G. period 6s fl. 2s, ec. 4s	37 11		11 Green column on hut; 30.	Reserve light range 8M.
	-RACON		P(• - - •)			6	(3 & 10cm).
8236 <i>E 1136.8</i>	--Pontile de Levante.	40° 50.9' N 8° 22.8' E	Fl.(3)R. period 10s fl. 1s, ec. 1s fl. 1s, ec. 1s fl. 1s, ec. 5s	33 10		4 Red column; 23.	Private light.
8244 <i>E 1136.32</i>	---E. head.	40° 51.1' N 8° 23.1' E	Fl.(3)G. period 10s fl. 1s, ec. 1s fl. 1s, ec. 1s fl. 1s, ec. 5s	31 9		4 Green column; 23.	Private light.
8248 <i>E 1136.6</i>	-Pier No 1, S.I.R. terminal.	40° 50.9' N 8° 22.4' E	2 F.G.R. (vert.)	23 7 20 6		3 Red post, green bands.	1 meter apart. Private light.
8249 <i>E 1136.4</i>	--W. Range, front.	40° 50.2' N 8° 22.2' E	Iso.G. period 2s	89 27		2 Metal post, white rectangular daymark, black stripe; 98.	Visible 135°-225°. Private light.
			2 F.G. (vert.)	79 24			

(1) No.	(2) Name and Location	(3) Position	(4) Characteristic	(5) Height	(6) Range	(7) Structure	(8) Remarks
SARDEGNA (SARDINIA) (I.)							
8249.1 <i>E 1136.41</i>	--Rear, 120 meters 180° from front.	40° 50.1' N 8° 22.2' E	F.G. Oc.G. (vert.) period 4s fl. 3s, ec. 1s	115 35	2	Metal post, black rectangular daymark, white stripe; 92.	Visible 135°-225°. Private light.
8250 <i>E 1136.5</i>	--E. Range, front.	40° 50.2' N 8° 22.5' E	Iso.R. period 2s F.R. (vert.)	52 16	2	Pylon, white square daymark, black stripe; 56.	Visible 135°-225°. Private light.
8250.1 <i>E 1136.51</i>	--Rear, 120 meters 180° from front.	40° 50.1' N 8° 22.5' E	F.R. Oc.R. (vert.) period 4s	75 23	2	Pylon, black square daymark, white stripe; 49.	Visible 135°-225°. Private light.
8252 <i>E 1136.55</i>	-Pier No 2, S.I.R. Terminal.	40° 50.9' N 8° 21.3' E	2 F.G. (vert.)	33 10	3	Green post; 16.	Private light.
8262 <i>E 1135</i>	-Fiumo Santo Power Plant.	40° 51.5' N 8° 18.3' E	Fl.Y. period 3s fl. 0.5s, ec. 2.5s	13 4	3	Yellow tower.	Marks watering place. Private light.
8264 <i>E 1134</i>	-Stintino.	40° 56.2' N 8° 13.9' E	Fl.R. period 4s fl. 1s, ec. 3s	19 6	4	Red post.	Private light.
8264.5 <i>E 1134.4</i>	-Mole, head.	40° 56.1' N 8° 13.9' E	Fl.G. period 4s fl. 1s, ec. 3s	20 6	8	Green post.	Private light.
8265 <i>E 1133.5</i>	-Punta Salippi.	40° 59.3' N 8° 12.7' E	Fl.W.R.G. period 3s fl. 1s, ec. 2s	20 6	W. 5 R. 4 G. 4	White pillar, black stripes; 16.	G. 293°18'-297°, W.-305°, R.-308°42'.
8266 <i>E 1133</i>	--Passagio dei Fornelli.	40° 59.2' N 8° 13.5' E	Fl.W.R.G. period 3s fl. 1s, ec. 2s	20 6	W. 6 R. 4 G. 4	White pillar, black stripes; 13.	G. 065°12'-068°12', W.-076°12', R.-079°12'.
8268 <i>E 1132</i>	-Rada della Reale.	41° 03.2' N 8° 17.6' E	Fl.W.R. period 5s fl. 0.5s, ec. 4.5s	36 11	W. 7 R. 5	White round tower; 36.	R. 297°-320°, W.-297°.
PORTO CONTE:							
8276 <i>E 1124</i>	-Capo Caccia.	40° 33.6' N 8° 09.8' E	Fl.W. period 5s fl. 0.2s, ec. 4.8s	610 186	24	White tower, three-story building; 79.	AIS (MMSI No 992471128). Reserve light range 18M.
8280 <i>E 1126</i>	-Porto Conte.	40° 35.6' N 8° 12.2' E	Fl.W. period 3s fl. 1s, ec. 2s	57 17	10	White tower; 26.	
8284 <i>E 1122</i>	Isolotto della Maddalena.	40° 34.3' N 8° 18.0' E	Fl.R. period 5s fl. 1s, ec. 4s	33 10	4	White truncated conical tower, red bands; 20.	
8285 <i>E 1122.6</i>	--Inner breakwater, head.	40° 35.5' N 8° 17.3' E	F.G.	23 7	3	Green post; 16.	Private light.
PORTO ALGHERO:							
8286 <i>E 1117</i>	-S. mole, head.	40° 33.9' N 8° 18.3' E	Fl.G. period 3s fl. 1s, ec. 2s	33 10	8	Green column; 20.	
8288 <i>E 1117.2</i>	--Molo di Sottoflutto, head.	40° 33.9' N 8° 18.5' E	Fl.R. period 3s fl. 1s, ec. 2s	33 10	8	Red column; 20.	
8296 <i>E 1119</i>	-N. breakwater, head.	40° 33.7' N 8° 18.7' E	F.R.	23 7	3	Red post; 20.	

(1) No.	(2) Name and Location	(3) Position	(4) Characteristic	(5) Height	(6) Range	(7) Structure	(8) Remarks
SARDEGNA (SARDINIA) (I.)							
8300 <i>E 1120</i>	Alghero AVIATION LIGHT.	40° 38.0' N 8° 17.0' E	Al.FI.W.G.				Occasional. Private light.
8308 <i>E 1116.4</i>	-E. side, mole, head.	40° 17.2' N 8° 28.6' E	F.R.	26 8	3	Red post; 23.	
8309 <i>E 1116.5</i>	-Outer mole, head.	40° 17.1' N 8° 28.5' E	Fl.R. period 3s fl. 0.5s, ec. 2.5s	36 11	11	Red post; 20.	Reserve light range 8M.
8312 <i>E 1112</i>	Capo Mannu.	40° 02.1' N 8° 22.7' E	Fl.(3)W. period 12s fl. 0.8s, ec. 1.2s fl. 0.8s, ec. 1.2s fl. 0.8s, ec. 7.2s	195 59	15	White tower, building; 36.	
8316 <i>E 1111</i>	Isolotto di Mal di Ventre, highest point.	39° 59.6' N 8° 18.2' E	Fl.W.R. period 6s fl. 1s, ec. 5s	85 26	W. 11 R. 8	White round tower, hut; 26.	R. 004°-020°, W.-004°.
8320 <i>E 1108</i>	-Capo San Marco.	39° 51.6' N 8° 26.0' E	Fl.(2)W. period 10s fl. 0.2s, ec. 2s fl. 0.2s, ec. 7.6s	187 57	22	Round tower, two-story building; 49.	Visible 215°-155°. Reserve light range 18M.
			L.FI.R. period 5s fl. 2s, ec. 3s	180 55	12		Visible 097°30'-102°30'. Over Scoglio il Catalano
8324 <i>E 1106</i>	-Torre Grande.	39° 54.4' N 8° 31.0' E	Fl.R. period 5s fl. 1s, ec. 4s	60 18	8	Round tower; 52.	
8332 <i>E 1107.2</i>	--Pontile Sipsa, head.	39° 53.5' N 8° 32.1' E	2 F.R.G. (vert.)	30 9 26 8	3	Red and green post; 20.	Private light.
8336 <i>E 1107.6</i>	--Pontile Perlite, head.	39° 53.6' N 8° 32.0' E	2 F.G.R. (vert.)	42 13 39 12	3	Green and red post; 36.	Private light.
8344 <i>E 1105.2</i>	--Oristano.	39° 51.9' N 8° 32.6' E	Fl.R. period 5s fl. 1.5s, ec. 3.5s	33 10	7	Red column; 16.	
8353 <i>E 1104.2</i>	--Mole, head.	39° 49.8' N 8° 33.1' E	Fl.Y. period 3s fl. 0.5s, ec. 2.5s	16 5	3	Yellow post; 7.	Private light.
8356 <i>E 1104</i>	-Capo Fresca.	39° 46.2' N 8° 27.3' E	Fl.W. period 6s fl. 1s, ec. 5s	218 66	11	White round tower, hut; 23.	
8358 <i>E 1103.24</i>	Buggerru.	39° 24.2' N 8° 23.9' E	Fl.R. period 3s fl. 1s, ec. 2s		4	Red structure; 23.	Fl.G. 3s 4M marks W. mole. Private light.
CANALE DI SAN PIETRO:							
8360 <i>E 1103</i>	-Isola Piana, N. extremity.	39° 11.6' N 8° 19.2' E	Fl.(2)W.R. period 8s fl. 0.5s, ec. 1.5s fl. 0.5s, ec. 5.5s	59 18	7	White round tower; 26.	R. 209°-231° Over Secca Grande, W.-209°, F.G. 3M marks head of breakwater about 625 meters SE. Radar reflector.
8362 <i>E 1103.2</i>	-Secca Grande.	39° 12.8' N 8° 20.3' E	Q.W.	20 6	3	N. CARDINAL BY, beacon, topmark.	Radar reflector.
-Portoscuso:							
8363 <i>E 1099.5</i>	--N. mole.	39° 12.0' N 8° 22.8' E	F.G.		4	Post.	Private light.
8363.5 <i>E 1099.2</i>	--S. mole.	39° 12.0' N 8° 22.8' E	2 F.R. (vert.)		4	Post.	Private light.

(1) No.	(2) Name and Location	(3) Position	(4) Characteristic	(5) Height	(6) Range	(7) Structure	(8) Remarks
SARDEGNA (SARDINIA) (I.)							
8364 <i>E 1099</i>	-Scolglio la Ghinghetta.	39° 12.0' N 8° 22.2' E	Fl.(2)W.R. period 10s fl. 1s, ec. 2s fl. 1s, ec. 6s	39 12	W. 11 R. 8	Black truncated tower, red bands.	W. 116°-153°, R.-165°, W.-100°, R.-116°.
-Portovesme:							
8370 <i>E 1100</i>	--No 1.	39° 11.5' N 8° 22.4' E	Fl.G. period 3s fl. 0.5s, ec. 2.5s	16 5		4 STARBOARD (A) G, beacon, topmark; 20.	Radar reflector.
8371 <i>E 1100.04</i>	--No 2.	39° 11.6' N 8° 22.4' E	Fl.R. period 3s fl. 0.5s, ec. 2.5s	16 5		4 PORT (A) R, beacon, topmark; 20.	Channel marked by lighted beacons. Radar reflector.
8374 <i>E 1100.6</i>	--Extension of Molo di Ponente.	39° 11.6' N 8° 23.2' E	Fl.R. period 3s fl. 1s, ec. 2s	36 11		7 Red column.	
8376 <i>E 1100.8</i>	--Elbow.	39° 11.7' N 8° 23.4' E	Fl.R.	26 8		3 Red post; 20.	Visible 195°-063°. Safety distance 30m.
8380 <i>E 1101</i>	--Nuovo Diga di Levante.	39° 11.6' N 8° 23.5' E	Fl.G. period 3s fl. 0.5s, ec. 2.5s	37 11		7 Green column, hut; 23.	Safety distance 20m.
-Carloforte:							
8388 <i>E 1093</i>	--Entrance Range, front, Duono.	39° 08.7' N 8° 18.3' E	Fl.R.	75 23		3 White bell tower; 72.	
8392 <i>E 1093.1</i>	---Rear, about 380 meters 273°27' from front.	39° 08.7' N 8° 18.1' E	Fl.R.	131 40		3 Black and white checkered beacon; 16.	
8396 <i>E 1096</i>	--Molo della Sanita, head.	39° 08.7' N 8° 19.0' E	Fl.G. period 3s fl. 1s, ec. 2s	26 8		6 Green column; 20.	
8400 <i>E 1095</i>	--Molo Central, at head.	39° 08.7' N 8° 18.5' E	Fl.Y. period 3s fl. 1s, ec. 2s	23 7		3 Yellow post; 16.	
8412 <i>E 1094</i>	--Leading beacon Range, front.	39° 08.4' N 8° 18.6' E	Fl.R.	36 11		6 White building, black bands; 26.	
8414 <i>E 1094.1</i>	---Rear, 1650 meters 241°55' from front.	39° 08.0' N 8° 17.6' E	Fl.R. period 3s fl. 1s, ec. 2s	246 75		9 White beacon; 13.	Visible 221°-251°.
8416 <i>E 1092</i>	--Molo San Vittorio (Molo S.), head.	39° 08.7' N 8° 19.0' E	Fl.R. period 3s fl. 1s, ec. 2s	24 7		8 Red column; 16.	
8418 <i>E 1093.5</i>	--Secca dei Marmi.	39° 09.0' N 8° 20.0' E	Fl.Y. period 3s fl. 0.5s, ec. 2.5s	20 6		4 SPECIAL Y, beacon, "X" topmark.	Radar reflector.
8419 <i>E 1093.6</i>	--Approach beacon.	39° 08.7' N 8° 20.1' E	L.Fl.W. period 10s fl. 2s, ec. 8s	20 6		6 SAFE WATER RW, articulated beacon, topmark.	Radar reflector.
8419.5 <i>E 1096.5</i>	--Fishing harbor, S. pier, head.	39° 08.9' N 8° 18.7' E	2 F.R. (vert.)	23 7 16 5		2 Red mast; 13.	Private light.
8419.75 <i>E 1096.6</i>	---N. pier, head.	39° 08.9' N 8° 18.7' E	2 F.G. (vert.)	23 7 16 5		2 Green mast; 13.	Private light.
-Calasetta:							
8420 <i>E 1098</i>	--Isola di Sant' Antioco, N. side, outer mole, head.	39° 06.8' N 8° 22.5' E	2 F.G. (vert.)	20 6 16 5		3 Green mast; 16.	Private light.

(1) No.	(2) Name and Location	(3) Position	(4) Characteristic	(5) Height	(6) Range	(7) Structure	(8) Remarks
SARDEGNA (SARDINIA) (I.)							
8424 <i>E 1098.4</i>	---Inner mole, head.	39° 06.8' N 8° 22.4' E	2 F.R. (vert.)	19 6 16 5	3	Red mast; 16.	Private light.
8426 <i>E 1098.6</i>	---Shoal, N. edge.	39° 07.0' N 8° 22.2' E	Q.W.	16 5	5	N. CARDINAL BY, beacon, topmark.	Private light.
8428 <i>E 1086</i>	Scoglio Mangiabarche.	39° 04.6' N 8° 20.7' E	Fl.W. period 6s fl. 1s, ec. 5s	40 12	11	White truncated conical tower; 33.	
8432 <i>E 1090</i>	Capo Sandalo.	39° 08.8' N 8° 13.4' E	Fl.(4)W. period 20s fl. 0.2s, ec. 2.3s fl. 0.2s, ec. 2.3s fl. 0.2s, ec. 2.3s fl. 0.2s, ec. 12.3s	438 134	24	White round tower, two-story stone dwelling; 98.	Aeromarine light. Visible 322°-191° and in Canale di Pietro 311°- 322°. AIS (MMSI No 992471135). Reserve light range 19M.
GOLFO DI PALMAS:							
8436 <i>E 1074</i>	-Isolotta Il Toro.	38° 51.7' N 8° 24.6' E	Fl.(2)W.R. period 6s fl. 1s, ec. 1s fl. 1s, ec. 3s	387 118	W. 11 R. 8	Round tower, white hut; 26.	W. 205°-199°, R.-205°.
-Porto Di Saint Antioco (Porto Romano):							
8438 <i>E 1081</i>	--Entrance channel, outer, E.	39° 02.7' N 8° 29.0' E	Fl.G. period 3s fl. 0.5s, ec. 2.5s	16 5	4	STARBOARD (A) G, beacon, topmark; 20.	Radar reflector.
8438.5 <i>E 1081.5</i>	---W.	39° 02.7' N 8° 28.9' E	Fl.R. period 3s fl. 0.5s, ec. 2.5s	16 5	4	PORT (A) R, beacon, topmark; 20.	Radar reflector.
8439 <i>E 1082</i>	--Inner, E.	39° 03.1' N 8° 28.5' E	Fl.G. period 3s fl. 0.5s, ec. 2.5s	16 5	4	STARBOARD (A) G, beacon, topmark; 20.	Radar reflector.
8439.5 <i>E 1082.2</i>	---W.	39° 03.1' N 8° 28.5' E	Fl.R. period 3s fl. 0.5s, ec. 2.5s	16 5	4	PORT (A) R, beacon, topmark; 20.	Radar reflector.
8440 <i>E 1080</i>	-- Saint Antioco Ponti.	39° 03.5' N 8° 28.4' E	Fl.W. period 5s fl. 1s, ec. 4s	75 23	15	White tower, two-story building; 72.	AIS (MMSI No 992471134). Reserve light range 11M.
8444 <i>E 1084</i>	--Banchina del Carbone, SE. head.	39° 03.3' N 8° 28.3' E	F.R.	26 8	4	Red post; 20.	
8444.5 <i>E 1085</i>	---SW. head.	39° 03.2' N 8° 28.2' E	F.G.	26 8	4	Green post; 20.	
PORTO DI TEULADA							
8445 <i>E 1073</i>	-Outer mole, head.	38° 55.6' N 8° 43.3' E	Fl.R. period 4s fl. 1s, ec. 3s	26 8	6	Red post; 7.	Private light.
8446 <i>E 1073.1</i>	-Inner mole, head.	38° 55.7' N 8° 43.2' E	Fl.G. period 4s fl. 1s, ec. 3s	26 8	6	Green post; 16.	Private light.
8448 <i>E 1072</i>	Capo Spartivento.	38° 52.7' N 8° 50.7' E	Fl.(3)W. period 15s fl. 0.2s, ec. 3.5s fl. 0.2s, ec. 3.5s fl. 0.2s, ec. 7.4s	265 81	22	Red tower, two-story building; 62.	Visible 240°-085°, and 093°- 094°. AIS (MMSI No 992471133). Reserve light range 18M.
8449 <i>E 1071.2</i>	-Cala Verde, right mole, head.	38° 59.1' N 9° 00.2' E	Fl.G. period 5s fl. 0.5s, ec. 4.5s	26 8	3	Green post; 16.	Tourist port. Private light.
8449.1 <i>E 1071</i>	--Left mole, head.	38° 58.7' N 8° 59.9' E	Fl.R. period 5s fl. 0.5s, ec. 4.5s	26 8	3	Red post; 16.	Tourist port. Private light.

(1) No.	(2) Name and Location	(3) Position	(4) Characteristic	(5) Height	(6) Range	(7) Structure	(8) Remarks
SARDEGNA (SARDINIA) (I.)							
8452 <i>E 1070</i>	Capo di Pula.	38° 59.2' N 9° 01.3' E	Fl.(4)W. period 15s fl. 1s, ec. 1s fl. 1s, ec. 1s fl. 1s, ec. 1s fl. 1s, ec. 8s	157 48	11	Round tower, hut; 52.	
GOLFO DI CAGLIARI:							
-Sarroch:							
8456 <i>E 1067</i>	--Oil Terminal Platform.	39° 05.2' N 9° 03.1' E	Fl.W. period 3s fl. 0.5s, ec. 2.5s	89 27	6	Column, red platform.	Approach channel marked by articulated beacons. Private light.
8464 <i>E 1066.7</i>	--Pontile SARAS, Chimica, No 2 head. Approach Range, front.	39° 06.0' N 9° 01.7' E	2 Iso.R. (vert.) period 2s	36 11	3	Red pole, white triangular daymark point up, red stripe; 16.	2 F.G. (vert.) light is shown at head of inner spur. Private light.
8468 <i>E 1066.71</i>	--Pontile SARAS, No 2, rear, about 1240 meters 291° from front.	39° 06.2' N 9° 00.9' E	2 Oc.R. (vert.) period 4s lt. 3s, ec. 1s	92 28 89 27	3	Red pole, white triangular daymark point up, red stripe; 33.	Visible 287°-295°. Private light.
8476 <i>E 1066.24</i>	-Pontile Rumianca Sud, head.	39° 09.4' N 9° 02.9' E	2 F.R.G. (vert.)	29 9 26 8	3	Red and green poles; 10.	Private light.
8480 <i>E 1066.26</i>	--Pontile Rumianca Sud, 240 meters 306° from head.	39° 09.5' N 9° 02.8' E	Q.W.	29 9	3	White mast; 10.	Private light.
8484 <i>E 1066.28</i>	--Pontile Rumianca Sud, 960 meters 306° from head.	39° 09.7' N 9° 02.3' E	Iso.R.G. period 2s	29 9	3	Red and green post; 10.	G. 126°-306°, R.-126°. Private light.
8488 <i>E 1066</i>	-About 160 meters 000° from Pontile Rumianca Sud Root.	39° 10.1' N 9° 02.0' E	Oc.G. period 6s lt. 5s, ec. 1s	70 21	4	Green pole; 49.	Visible 126°-306°. Private light.
8492 <i>E 1066.2</i>	-About 206 meters 247° from Pontile Rumianca Sud Root.	39° 09.9' N 9° 01.9' E	Oc.R. period 4s lt. 3s, ec. 1s	70 21	4	Red pole; 49.	Visible 306°-126°. Private light.
-Cagliari:							
8500 <i>E 1056.2</i>	--W. breakwater, head.	39° 12.1' N 9° 06.6' E	Fl.R. period 3s fl. 1s, ec. 2s	43 13	9	White truncated conical tower, red band; 36.	Visible 120°-060°.
8501 <i>E 1056</i>	---Elbow.	39° 12.2' N 9° 06.6' E	FR.	23 7	4	Red post.	Visible 110°-330°.
8502 <i>E 1057</i>	--E. breakwater, head.	39° 11.7' N 9° 06.6' E	Fl.G. period 3s fl. 1s, ec. 2s	43 13	9	White truncated conical tower, green band; 36.	
---RACON C(- • - •) 6 (3 & 10cm).							
8503 <i>E 1057.4</i>	--Approach.	39° 11.0' N 9° 06.4' E	Fl.(2+1)G. period 5s fl. 0.5s, ec. 0.5s fl. 0.5s, ec. 1s fl. 0.5s, ec. 2s	20 6	3	Green beacon, red band, green triangular daymark point up.	Fl.(2+1)G. 7s 6m 3M and Fl.(2+1)R. 7s 6m 3M beacons close S.
8503.2 <i>E 1065.62</i>	--Molo Settentrionale, head.	39° 11.7' N 9° 05.8' E	Fl.(2)G. period 6s fl. 1s, ec. 1s fl. 1s, ec. 3s		5	Green column.	Private light.
8503.25 <i>E 1065.61</i>	--Molo Meridionale, head.	39° 11.5' N 9° 05.6' E	Fl.(2)R. period 6s fl. 1s, ec. 1s fl. 1s, ec. 3s		5	Red column.	Private light.
8503.4 <i>E 1065.625</i>	--Entrance, NE. side.	39° 11.6' N 9° 05.8' E	Fl.G. period 3s fl. 0.5s, ec. 2.5s	16 5	4	Green beacon, green triangular daymark, point up.	Visible 268°-183°. Private light.

(1) No.	(2) Name and Location	(3) Position	(4) Characteristic	(5) Height	(6) Range	(7) Structure	(8) Remarks
SARDEGNA (SARDINIA) (I.)							
8503.45 <i>E 1065.615</i>	--SW. side.	39° 11.6' N 9° 05.7' E	Fl.R. period 3s fl. 0.5s, ec. 2.5s	16 5	4	Red beacon, red square daymark.	Visible 101°-006°. Private light.
8503.6 <i>E 1065.64</i>	--Dock approach, NE. side.	39° 12.2' N 9° 05.0' E	Fl.(2)G. period 6s fl. 0.5s, ec. 1s fl. 0.5s, ec. 4s	16 5	4	Green beacon, green triangular daymark, point up.	Private light.
8503.65 <i>E 1065.63</i>	--SW. side.	39° 12.2' N 9° 04.9' E	Fl.(2)R. period 6s fl. 0.5s, ec. 1s fl. 0.5s, ec. 4s	16 5	4	Red beacon, red square daymark.	Private light.
8503.8 <i>E 1065.68</i>	--Dock entrance, SE. side.	39° 12.5' N 9° 04.8' E	2 F.G. (vert.)		3	Green post.	Private light.
8503.85 <i>E 1065.67</i>	--NW. side.	39° 12.5' N 9° 04.7' E	2 F.R. (vert.)		3	Red post.	Private light.
8505 <i>E 1065.6</i>	--Basin.	39° 13.3' N 9° 03.6' E	Dir.W.R.G.	59 18	W. 5 R. 3 G. 3	White post; 20.	F.G. 313°06'-315°00', Al.W.G.-315°24', F.W.- 315°48', Al.W.R.-316°12', F.R.-318°06'. Private light.
8508 <i>E 1064</i>	--Molo della Capitaneria, NW. corner.	39° 12.6' N 9° 06.8' E	Fl.G. period 4s fl. 1s, ec. 3s	20 6	3	Green mast; 16.	
8512 <i>E 1063</i>	--Pontile della Dogana, SE. corner.	39° 12.7' N 9° 06.8' E	Fl.R. period 4s fl. 1s, ec. 3s	23 7	3	Red mast; 16.	
8516 <i>E 1059.2</i>	--Molo Su Siccu, NW. arm.	39° 12.3' N 9° 07.2' E	Fl.G. period 3s fl. 0.5s, ec. 2.5s	19 6	3	Green pole; 16.	
8520 <i>E 1059</i>	--SE. arm.	39° 12.2' N 9° 07.4' E	F.R.	19 6	3	Red mast; 16.	
8524 <i>E 1058</i>	--Pontile Sant Elmo, head.	39° 12.1' N 9° 07.4' E	Fl.Y. period 5s fl. 1s, ec. 4s	20 6	4	SPECIAL Y, beacon, "X" topmark.	
8528 <i>E 1065</i>	--Elmas AVIATION LIGHT.	39° 14.9' N 9° 04.0' E	Al.Fl.W.G.				Occasional.
8532 <i>E 1054</i>	-Capo Sant' Elia.	39° 11.1' N 9° 08.8' E	Fl.(2)W. period 10s fl. 0.2s, ec. 3.1s fl. 0.2s, ec. 6.5s	230 70	21	White round tower, black bands, two-story dwelling; 69.	AlS (MMSI No 992471132). Reserve light range 18M.
8536 <i>E 1053</i>	Marina Piccola del Poetto, breakwater, head.	39° 11.6' N 9° 09.8' E	Fl.R. period 5s fl. 0.5s, ec. 4.5s	19 6	1	Red mast; 13.	Private light.
8540 <i>E 1053.2</i>	-Entrance, E. side, pier, head.	39° 11.6' N 9° 09.8' E	Fl.G. period 5s fl. 0.5s, ec. 4.5s	19 6	1	Green mast; 16.	Private light.
8544 <i>E 1042.1</i>	Baia dei Carbonara.	39° 07.9' N 9° 29.9' E	Fl.W. period 5s fl. 0.5s, ec. 4.5s	46 14	6	White tower, hut; 16.	Visible 009°-058°.
8548 <i>E 1043</i>	Capo Carbonara.	39° 06.3' N 9° 30.8' E	Fl.W. period 7.5s fl. 0.3s, ec. 7.2s	394 120	23	White round tower; 16.	Visible 217°-109°. Reserve light range 18M.
8550 <i>E 1049</i>	Seccadi San Caterina beacon.	39° 05.0' N 9° 29.7' E	Q.(9)W. period 15s	16 5	5	W. CARDINAL YBY, beacon, topmark.	Radar reflector.
8552 <i>E 1048</i>	Isola dei Cavoli.	39° 05.4' N 9° 32.1' E	Fl.(2)W.R. period 10s fl. 1s, ec. 1.5s fl. 1s, ec. 6.5s	242 74	W. 11 R. 8	White tower, black bands, two- story building; 121.	W. 162°-073°, R.-093°, W.- 128°.

(1) No.	(2) Name and Location	(3) Position	(4) Characteristic	(5) Height	(6) Range	(7) Structure	(8) Remarks
SARDEGNA (SARDINIA) (I.)							
8556 E 1044	Secca dei Berni, near Porto Giunco.	39° 06.8' N 9° 33.1' E	Fl.(2)W. period 6s fl. 0.5s, ec. 1s fl. 0.5s, ec. 4s	30 9	4	ISOLATED DANGER BRB, tower, topmark; 26.	
8560 E 1042	Capo Ferrato.	39° 18.0' N 9° 37.9' E	Fl.(3)W. period 10s fl. 1s, ec. 1s fl. 1s, ec. 1s fl. 1s, ec. 5s	167 51	11	White tower, white building; 36.	
8564 E 1032	Capo Bellavista.	39° 55.9' N 9° 43.0' E	Fl.(2)W. period 10s fl. 0.2s, ec. 2.3s fl. 0.2s, ec. 7.3s	541 165	26	White building, black bands; 62. Secondary structure: Concrete pylon.	AIS (MMSI No 992471131). Reserve light range 18M.
			F.R.	476 145	6		Visible 164°-177°30'.
8568 E 1034	Arbatax, Mole di Levante, head.	39° 56.0' N 9° 42.0' E	F.R.	45 14	5	White truncated conical tower, red top; 20.	Visible 295°-150°.
8569 E 1033	-Mole, head.	39° 56.6' N 9° 42.2' E	Fl.R. period 3s fl. 1s, ec. 2s	30 9	8	White tower, red band; 26.	
8572 E 1036	-Molo di Ponente.	39° 56.4' N 9° 42.2' E	Fl.R.G. period 3s fl. 1s, ec. 2s	42 13	8	Green column, stone tower; 33.	R. 107°-147°, G.-107°.
8580 E 1031	Cala Gonone, outer mole.	40° 17.0' N 9° 38.0' E	F.G.	23 7	3	Green post.	Private light.
8584 E 1031.2	-Inner mole.	40° 16.8' N 9° 38.4' E	F.R.	23 7	3	Red post.	Private light.
8588 E 1030	Capo Comino.	40° 31.6' N 9° 49.6' E	Fl.W. period 5s fl. 1s, ec. 4s	85 26	15	White tower, building; 66.	Visible 148°-010°. AIS (MMSI No 992471130). Reserve light range 11M.
8592 E 1029	La Caletta, outer mole.	40° 36.0' N 9° 45.0' E	Fl.G. period 3s fl. 1s, ec. 2s	26 8	2	Post, truncated pyramidal base; 7.	Private light.
8596 E 1029.2	-Inner mole.	40° 36.6' N 9° 45.3' E	Fl.R. period 3s fl. 1s, ec. 2s	16 5	2	Red post, truncated pyramidal base; 23.	Private light.
8598	Isolotto d'Ottiolò.	40° 44.3' N 9° 43.5' E	Q.(3)W. period 10s	16 5	5	E. CARDINAL BYB, beacon, topmark.	
GOLFO DI OLBIA:							
8600 E 1028	-Isola Tavolara.	40° 55.6' N 9° 44.1' E	L.Fl.(2)W. period 10s fl. 2s, ec. 2s fl. 2s, ec. 4s	236 72	15	White polygonal tower; 23.	Visible 050°-341°. AIS (MMSI No 992471129). Reserve light range 12M.
8604 E 1028.4	--Porticciolo, outer mole.	40° 55.2' N 9° 43.6' E	F.R.	23 7	3	Red column; 13.	
8608 E 1028.6	--Inner mole.	40° 55.2' N 9° 43.6' E	F.G.	23 7	3	Green column; 13.	
8612 E 1013.8	-Capo Ceraso Beacon.	40° 55.6' N 9° 38.1' E	Q.W.	21 6	5	N. CARDINAL BY, articulated beacon, topmark.	Radar reflector.
8616 E 1014	-- Isola della Bacon.	40° 55.2' N 9° 34.0' E	L.Fl.W. period 5s fl. 2s, ec. 3s	80 24	15	White tower, two-story building; 72.	Visible 180°-264°. AIS (MMSI No 992471127). Reserve light range 11M.
8624 E 1019	--Isola di Mezzo, on S. extremity.	40° 55.2' N 9° 30.7' E	Fl.G. period 3s fl. 0.5s, ec. 2.5s	23 7	4	Green column, pedestal; 16.	
8632 E 1020	--Pontile Benedetto Brin, S. corner, head.	40° 55.3' N 9° 30.6' E	F.G.	20 6	3	Green post; 16.	

(1) No.	(2) Name and Location	(3) Position	(4) Characteristic	(5) Height	(6) Range	(7) Structure	(8) Remarks
SARDEGNA (SARDINIA) (I.)							
8640 <i>E 1025</i>	--Su Arrasolu Pier, E. corner of T-head.	40° 55.7' N 9° 30.9' E	F.R.	23 7	3	Red post, white hut; 16.	Private light.
8648 <i>E 1012.2</i>	-Golf of Aranci, head of mole, S. side.	40° 59.6' N 9° 37.3' E	Oc.Y. period 3s fl. 2s, ec. 1s	36 11	3	Yellow post; 26.	Oc.R. shown from head of commercial quay. F.R. 4M and F.G. 4M mark head of fishing harbor breakwaters.
8649 <i>E 1012.4</i>	--Head of mole, near launching cradle.	40° 59.6' N 9° 37.3' E	Oc.G. period 3s fl. 2s, ec. 1s		3	Green post, hut; 26.	
8656 <i>E 1013.5</i>	-Bais Caddinas Marina, outer mole, head.	40° 59.0' N 9° 36.0' E	Fl.G. period 2s fl. 0.5s, ec. 1.5s	16 5	2	Green post; 16.	Private light.
8660 <i>E 1013.6</i>	--Inner mole, head.	40° 59.7' N 9° 36.2' E	Fl.R. period 2s fl. 0.5s, ec. 1.5s	16 5	2	Red post; 16.	2 F.R.G. (vert.) light 1M is shown from T-mole head. Private light.
8664 <i>E 1010</i>	-Isolotto Figarolo, Golfo di Olbia, entrance, N. side.	40° 58.7' N 9° 38.7' E	Fl.W. period 5s fl. 1s, ec. 4s	233 71	11	Black column, white bands; 19.	Visible 225°-076°.
8665 <i>E 1009.65</i>	Punta Cala Volpe.	41° 02.4' N 9° 33.6' E	Q.W.	16 5	4	N. CARDINAL BY, beacon, topmark.	Private light.
8666 <i>E 1009.8</i>	Punta Canigione.	41° 01.5' N 9° 35.7' E	Q.W.	16 5	5	N. CARDINAL BY, beacon, topmark.	Private light.
8668 <i>E 1009.7</i>	Golfo di Marinella, jetty, head.	41° 00.3' N 9° 33.7' E	Iso.R. period 6s	19 6	3	Red post; 13.	Private light.
8669 <i>E 1009.56</i>	Porto Rotondo, shelter mole.	41° 01.8' N 9° 32.6' E	Fl.W.R. period 5s fl. 1s, ec. 4s	23 7	W. 7 R. 5	White post; 20.	R. 215°-240°, W.-215°. Private light.
8669.5 <i>E 1009.6</i>	-N. breakwater.	41° 01.8' N 9° 32.6' E	Fl.R. period 2s fl. 0.5s, ec. 1.5s	16 5	3	Red post; 10.	Private light.
8670 <i>E 1009.62</i>	-S. breakwater.	41° 01.8' N 9° 32.6' E	Fl.G. period 2s fl. 0.5s, ec. 1.5s	16 5	3	Green post; 10.	Private light.
8671 <i>E 1009.5</i>	-Portisco, Marina di Sa Petra, E. mole.	41° 02.0' N 9° 31.6' E	Fl.G. period 4s fl. 1s, ec. 3s	20 6	3	Green truncated conical tower, post; 16.	Fl.R. 4s 6m 4M marks W. mole. Private light.
8672 <i>E 1009</i>	Punta Ligata.	41° 03.9' N 9° 32.5' E	Fl.W. period 3s fl. 0.5s, ec. 2.5s	36 11	3	White truncated conical tower; 10.	Private light.
8676 <i>E 1009.2</i>	Cala di Volpe, N. cove, E. entrance point.	41° 04.9' N 9° 32.5' E	Fl.G. period 4s fl. 0.5s, ec. 3.5s	19 6	1	STARBOARD (A) G, post, topmark; 20.	Private light.
8680 <i>E 1009.4</i>	-W. entrance point.	41° 05.0' N 9° 32.2' E	Fl.R. period 4s fl. 0.5s, ec. 3.5s	23 7	1	PORT (A) R, post, topmark; 20.	Private light.
8684 <i>E 1008.4</i>	Isole Poveri, S. islet.	41° 05.2' N 9° 34.8' E	Fl.(2)W. period 6s fl. 0.5s, ec. 1s fl. 0.5s, ec. 4s	20 6	4	ISOLATED DANGER BRB, post, topmark; 13.	Private light.
8686 <i>E 1008.5</i>	--NE. shoal.	41° 05.7' N 9° 35.3' E	Q.(3)W. period 10s	20 6	4	E. CARDINAL BYB, beacon, topmark.	Private light.
8688 <i>E 1008.7</i>	Isolotti Mortoriotto, NE. islet.	41° 05.2' N 9° 37.1' E	Fl.(2)W. period 6s fl. 0.5s, ec. 1s fl. 0.5s, ec. 4s	33 10	4	ISOLATED DANGER BRB, tower, topmark; 10.	Private light.
8692 <i>E 1005.4</i>	Porto Cervo, S. entrance point.	41° 08.2' N 9° 32.3' E	Fl.R. period 4s fl. 0.5s, ec. 3.5s	23 7	6	Red truncated conical tower; 16.	Private light.

(1) No.	(2) Name and Location	(3) Position	(4) Characteristic	(5) Height	(6) Range	(7) Structure	(8) Remarks
SARDEGNA (SARDINIA) (I.)							
8696 <i>E 1005</i>	-N. entrance, point.	41° 08.3' N 9° 32.3' E	FI.G. period 4s fl. 0.5s, ec. 3.5s	23 7	6	Green truncated conical tower; 16.	Private light.
8700 <i>E 1006</i>	-Head of bay, range, front.	41° 08.0' N 9° 31.4' E	Iso.R. period 2s	89 27	3	White post, white square tower, black stripe; 26.	Visible 247°-24'-252°-24'. Private light.
8704 <i>E 1006.1</i>	--Rear, 270 meters 252°-22' from front.	41° 08.0' N 9° 31.2' E	Oc.R. period 4s lt. 3s, ec. 1s	154 47	3	White square tower, black stripe; 10.	Visible 247°-24'-252°-24'. Private light.
8708 <i>E 1007</i>	-Inner N. breakwater.	41° 08.1' N 9° 31.9' E	F.G.	23 7	3	Green post; 16.	Private light.
8712 <i>E 1007.3</i>	-Inner reef, S.	41° 08.0' N 9° 32.0' E	F.R.	23 7	3	Red post; 16.	Private light.
8716 <i>E 1008</i>	Isole di li Nibani, on N. islet.	41° 07.9' N 9° 34.0' E	Q.W.	68 21	4	N CARDINAL BY, tower, topmark; 10.	Private light.
8720 <i>E 1004</i>	Secche del Cervo.	41° 08.7' N 9° 32.7' E	Q.(3)W. period 10s	20 6	4	E. CARDINAL BYB, beacon, topmark; 7.	Private light.
8724 <i>E 1002</i>	Capo Ferro.	41° 09.3' N 9° 31.4' E	FI.(3)W. period 15s fl. 0.3s, ec. 2.7s fl. 0.3s, ec. 2.7s fl. 0.3s, ec. 8.7s	170 52	24	White round tower, two-story building; 59.	Aeromarine light. AIS (MMSI No 992471126). Reserve light range 18M.
			Oc.R. period 5s lt. 4s, ec. 1s	137 42	8		Visible 189°-203° over Secca delle Bisce and dei Monaci.
8728 <i>E 1003</i>	-320 meters 053° from main light.	41° 09.4' N 9° 31.6' E	FI.R. period 3s fl. 1s, ec. 2s	46 14	8	White truncated conical tower, red band; 33.	
8732 <i>E 1000</i>	Isola delle Bisce, S. side.	41° 09.7' N 9° 31.5' E	FI.G. period 3s fl. 1s, ec. 2s	36 11	8	White tower, green band; 30.	Visible 255°-110°.
8736 <i>E 0998</i>	Isolotti Monaci.	41° 13.0' N 9° 31.0' E	FI.W.R. period 5s fl. 1s, ec. 4s	79 24	W. 11 R. 8	White truncated conical tower; 52.	R. 246°-268°, W.-317°, R.- 357°, W.-246°.
8736.5 <i>E 0998.6</i>	-Secca dei Monaci.	41° 13.3' N 9° 32.6' E	Q.W.	20 6	3	N. CARDINAL BY, beacon, topmark.	
8737 <i>E 0995.4</i>	Porticciolo di Poltu Quatu, E. breakwater.	41° 08.5' N 9° 29.7' E	FI.R. period 5s fl. 0.5s, ec. 4.5s	23 7	4	Red post; 13.	Private light.
8738 <i>E 0995.42</i>	-W. breakwater.	41° 08.5' N 9° 29.7' E	FI.G. period 5s fl. 0.5s, ec. 4.5s	23 7	4	Green post; 13.	Private light.
8740 <i>E 0994</i>	Secca di Tre Monti Beacon.	41° 09.4' N 9° 27.7' E	FI.(2)W. period 8s fl. 0.5s, ec. 1s fl. 0.5s, ec. 6s	16 5	5	ISOLATED DANGER BRB, beacon, topmark.	Radar reflector.
8742 <i>E 0995</i>	Porticciolo di Cannigione.	41° 06.4' N 9° 26.7' E	FI.G. period 4s fl. 1s, ec. 3s	23 7	3	Green post.	Private light.
8744 <i>E 0996</i>	Isola Caprera, on Punta Rossa.	41° 10.1' N 9° 28.2' E	FI.G. period 5s fl. 0.5s, ec. 4.5s	30 9	5	Green post, green truncated pyramidal building; 13.	Visible 275°-110°.
8748 <i>E 0992</i>	Capo d'Orso, NE. extremity.	41° 10.7' N 9° 25.4' E	FI.W. period 3s fl. 1s, ec. 2s	39 12	10	White truncated conical tower; 33.	
LA MADDALENA:							
8752 <i>E 0991</i>	-Punta Villamarina, Isola S. Stefano.	41° 11.2' N 9° 24.6' E	FI.G. period 4s fl. 1s, ec. 3s	46 14	4	Green column, pedestal; 20.	

(1) No.	(2) Name and Location	(3) Position	(4) Characteristic	(5) Height	(6) Range	(7) Structure	(8) Remarks
SARDEGNA (SARDINIA) (I.)							
8753 <i>E 0993</i>	-Cala Capra, N. mole, head.	41° 10.1' N 9° 25.3' E	F.G.	20 6	4	Green post, platform; 16.	Private light.
8756 <i>E 0966</i>	-Isola Chiesa, S. extremity, mole, head.	41° 12.6' N 9° 25.0' E	F.R.	26 8	3	Red column, hut; 23.	
8760 <i>E 0960</i>	--La Maddalena Range, front.	41° 12.8' N 9° 25.1' E	F.G.	56 17	3	White beacon tower, black band; 13.	
8761 <i>E 0960.1</i>	---Rear, 680 meters 066° from front.	41° 12.9' N 9° 25.3' E	F.G.	121 37	3	White beacon tower, black stripe; 23.	
8764 <i>E 0968</i>	--Beacon, 174 meters SW. of mole at S. extremity of island.	41° 12.5' N 9° 24.9' E	F.G.	19 6	3	Green beacon; 16.	
8766 <i>E 0955</i>	-Punta Tegge.	41° 12.6' N 9° 22.7' E	Fl.R. period 4s fl. 0.5s, ec. 3.5s	13 4	3	Red truncated pyramidal beacon.	
8768 <i>E 0957</i>	-Guardia Vecchia Range, front.	41° 12.9' N 9° 23.8' E	Iso.G. period 2s	164 50	8	White hut, black stripe; 3.	Visible 008°12'-019°48' between Secche del Paulau and Roma.
8772 <i>E 0957.1</i>	---Rear, about 869 meters 014° from front.	41° 13.3' N 9° 24.0' E	Oc.G. period 4s lt. 3s, ec. 1s	492 150	8	White hut, black stripe; 3.	
8776 <i>E 0962.4</i>	-Via G. Amendola, E. extremity.	41° 12.8' N 9° 24.5' E	Fl.R. period 3s fl. 0.5s, ec. 2.5s	23 7	3	Red post; 16.	
8780 <i>E 0962</i>	--W. extremity, E. side of Cala Gavetta entrance.	41° 12.6' N 9° 24.3' E	Fl.G. period 3s fl. 1s, ec. 2s	23 7	3	Green column; 20.	
8784 <i>E 0961</i>	--Mole, new head.	41° 12.6' N 9° 24.3' E	Fl.R. period 3s fl. 1s, ec. 2s	20 6	3	Red column; 16.	
8788 <i>E 0963</i>	-Cala Mangiavolpe, pier, head.	41° 12.8' N 9° 24.6' E	Fl.Y. period 3s fl. 1s, ec. 2s	23 7	3	Yellow post; 16.	
8792 <i>E 0964</i>	-W. side of bay, breakwater, head.	41° 12.8' N 9° 24.7' E	Fl.R. period 3s fl. 1s, ec. 2s	16 5	3	Red post; 7.	
8796 <i>E 0972</i>	-Hospital Wharf, head.	41° 12.8' N 9° 25.5' E	F.R.	23 7	3	Red post; 20.	
8804 <i>E 0974</i>	-Cala Camiciotto, W. side of entrance, mole, head.	41° 12.8' N 9° 25.6' E	Fl.R. period 3s fl. 0.5s, ec. 2.5s	23 7	3	Red post; 16.	
8805 <i>E 0975</i>	--E. side of entrance, mole, head.	41° 12.8' N 9° 25.7' E	Fl.G. period 3s fl. 0.5s, ec. 2.5s	23 7	3	Green post; 16.	
8816 <i>E 0980</i>	-Cala Stagnali Range, front.	41° 12.0' N 9° 27.1' E	F.G.	30 9	3	White post, white pylon, black bands; 16.	
8820 <i>E 0980.1</i>	---Rear, about 87 meters 139° from front.	41° 11.9' N 9° 27.1' E	F.G.	46 14	3	White post, white pylon, black bands; 16.	
8824 <i>E 0953</i>	Secca di Mezzo Passo, Isola Maddalena, off SE. head.	41° 12.3' N 9° 22.8' E	Fl.(2)W. period 6s fl. 0.5s, ec. 1s fl. 0.5s, ec. 4s	23 7	5	ISOLATED DANGER BRB, beacon, topmark; 23.	
8828 <i>E 0958</i>	Secca del Palau.	41° 11.8' N 9° 23.2' E	V.Q.(6)+L.Fl.W. period 10s	26 8	5	S. CARDINAL YB, beacon, topmark; 29.	
8829 <i>E 0958.2</i>	-Shoal, E. limit.	41° 11.9' N 9° 23.4' E	Fl.Y. period 5s fl. 0.5s, ec. 4.5s	20 6	4	SPECIAL Y, beacon, "X" topmark.	

(1) No.	(2) Name and Location	(3) Position	(4) Characteristic	(5) Height	(6) Range	(7) Structure	(8) Remarks
SARDEGNA (SARDINIA) (I.)							
8832 <i>E 0988</i>	Punta Palau.	41° 11.3' N 9° 22.9' E	Fl.(2)G. period 10s fl. 1s, ec. 2s fl. 1s, ec. 6s	49 15	4	White round truncated tower, green band; 33.	
8833 <i>E 0990</i>	-Palau, pier, head.	41° 10.9' N 9° 23.2' E	Fl.Y. period 3s fl. 1s, ec. 2s	20 6	3	SPECIAL Y, post, "X" topmark; 16.	
8834 <i>E 0990.2</i>	-Beacon.	41° 10.9' N 9° 23.3' E	V.Q.(9)W. period 10s	16 5	5	W. CARDINAL YBY, beacon, topmark.	Radar reflector.
8835 <i>E 0990.6</i>	-Shelter mole.	41° 10.8' N 9° 23.2' E	F.G.	20 6	3	Green post; 16.	Private light.
8835.5 <i>E 0990.4</i>	Marina, breakwater, head.	41° 10.8' N 9° 23.2' E	F.R.	20 6	3	Red post; 16.	Private light.
8836 <i>E 0950</i>	Punta Coda Sardegna, island, N. coast.	41° 12.4' N 9° 21.8' E	Fl.W. period 5s fl. 1s, ec. 4s	125 38	11	White two-story dwelling; 49.	
8840 <i>E 0984</i>	Porto Massimo (Lungo), dike, head.	41° 15.5' N 9° 25.7' E	F.G.	16 5	3	Green post; 13.	Private light.

Section 7

West Coast of Italy and Sicily

(1) No.	(2) Name and Location	(3) Position	(4) Characteristic	(5) Height	(6) Range	(7) Structure	(8) Remarks
ITALY-WEST COAST AND ADJACENT ISLANDS							
8848 <i>E 0951</i>	<i>Secca Corsara Beacon.</i>	41° 13.4' N 9° 20.1' E	Q.(6)+L.FI.W. period 15s	20 6	5	S. CARDINAL YB, buoyant beacon, topmark.	Radar reflector.
8852 <i>E 1392</i>	-Punta Paratella, island, N. point.	43° 26.4' N 9° 54.1' E	FI.W. period 5s fl. 1s, ec. 4s	346 105	9	White tower; 16.	Signal station, on summit.
8856 <i>E 1394</i>	-Cala Dello Scalo, mole, head.	43° 25.7' N 9° 54.6' E	FI.R. period 3s fl. 0.3s, ec. 2.7s	26 8	4	Red lamppost; 13.	
8860 <i>E 1396</i>	-Punta Cala Scirocco, island, SE. point.	43° 25.3' N 9° 54.0' E	FI.(2)W. period 10s fl. 1s, ec. 2s fl. 1s, ec. 6s	147 45	9	White tower; 16.	
ISOLA CAPRAIA:							
8864 <i>E 1400</i>	-Punta del Ferraione.	43° 03.0' N 9° 50.7' E	L.FI.W. period 6s fl. 2s, ec. 4s	98 30	16	White tower, dwelling; 39.	AIS (MMSI No 992471023). Reserve light range 11M.
8872 <i>E 1401</i>	--NE. mole, elbow.	43° 03.0' N 9° 51.0' E	FI.G. period 3s fl. 0.5s, ec. 2.5s	20 6	4	Green post; 13.	Visible 195°-074°.
8876 <i>E 1403</i>	--Inner mole, head.	43° 02.7' N 9° 50.3' E	FI.R. period 3s fl. 0.5s, ec. 2.5s	23 7	4	Red post; 13.	
ISOLA D'ELBA:							
8884 <i>E 1444</i>	-Punta Polveria.	42° 47.6' N 10° 06.7' E	L.FI.(3)W. period 15s fl. 2s, ec. 2s fl. 2s, ec. 2s fl. 2s, ec. 5s	170 52	16	White tower, building; 33.	Visible 036°-000°. Reserve light range 11M. AIS (MMSI No 992471027).
8888 <i>E 1408</i>	-Marciana Marina, mole, head.	42° 48.4' N 10° 11.9' E	FI.G. period 4s fl. 1s, ec. 3s	36 11	7	Green column, pedestal; 18.	
8890 <i>E 1409</i>	<i>-Secca di Capo Bianco.</i>	42° 49.5' N 10° 19.1' E	Q.W.	16 5	3	N. CARDINAL BY, buoyant beacon, topmark.	
8892 <i>E 1410</i>	-Scoglietto, Portoferraio approach.	42° 49.7' N 10° 19.8' E	FI.(2)W. period 6s fl. 1s, ec. 1s fl. 1s, ec. 3s	79 24	7	Castellated tower, hut; 26.	
-Portoferraio:							
8896 <i>E 1412</i>	--Forte Stella.	42° 49.0' N 10° 20.0' E	FI.(3)W. period 14s fl. 1s, ec. 2s fl. 1s, ec. 2s fl. 1s, ec. 7s	207 63	16	Tower; 82.	Visible 104°-014°. Reserve light range 11M. AIS (MMSI No 992471028).
			FR.	197 60	6		Visible 100°-131°.
8900 <i>E 1415</i>	--Mole, head.	42° 48.7' N 10° 19.8' E	FI.R. period 4s fl. 1s, ec. 3s	23 7	3	Metal bracket, wall tower; 23.	Visible 320°-068°
8904 <i>E 1416.5</i>	--Pontile G. Massima, head.	42° 48.7' N 10° 19.4' E	FI.Y. period 3s fl. 1s, ec. 2s	20 6	4	Yellow post; 10.	

(1) No.	(2) Name and Location	(3) Position	(4) Characteristic	(5) Height	(6) Range	(7) Structure	(8) Remarks
ITALY-WEST COAST AND ADJACENT ISLANDS							
8916 E 1414	--Tower Point, NW. angle.	42° 48.7' N 10° 19.9' E	Fl.G. period 4s fl. 1s, ec. 3s	36 11	4	Green post; 23.	
8920 E 1417	--N. mole, head.	42° 48.6' N 10° 19.0' E	F.G.	16 5	3	Green post; 10.	Private light.
8924 E 1417.2	--S. mole, head.	42° 48.6' N 10° 19.0' E	F.R.	16 5	3	Red post; 10.	Private light.
8928 E 1424	--Cavo, N. mole, head.	42° 51.6' N 10° 25.3' E	Fl.G. period 4s fl. 1s, ec. 3s	20 6	4	Green post.	Private light.
8932 E 1423	--E. mole, head of pier extension.	42° 51.6' N 10° 25.5' E	2 F.R. (vert.)	36 11 33 10	3	Red post; 29.	A F.R. 5M light is shown from head of spur of mole. Private light.
8934 E 1429	--Pontile Vigneria.	42° 49.2' N 10° 25.9' E	Iso.W. period 2s	33 10	5	White post; 13.	
8935 E 1428.2	--Inner mole, head.	42° 49.0' N 10° 25.8' E	Fl.G. period 3s fl. 0.5s, ec. 2.5s	26 8	4	Green post; 23.	
8936 E 1428	--Rio Marina, breakwater, head.	42° 48.9' N 10° 25.9' E	Fl.R. period 3s fl. 0.5s, ec. 2.5s	31 9	4	Red post; 23.	
-Porto Azzurro (Longone):							
8940 E 1436	--Pier, head.	42° 45.8' N 10° 23.9' E	Fl.G. period 5s fl. 1s, ec. 4s	20 6	6	Green column; 13.	
8944 E 1434	--Punta S. Giovanni.	42° 45.7' N 10° 23.7' E	Fl.R. period 5s fl. 1s, ec. 4s	49 15	6	White square hut; 10.	Visible 230°-010°.
8948 E 1432	-- Capo Focardo.	42° 45.2' N 10° 24.6' E	Fl.(3)W. period 15s fl. 1.5s, ec. 2s fl. 1.5s, ec. 2s fl. 1.5s, ec. 6.5s	105 32	16	Tower, old fort; 20.	Reserve light range 11M. AIS (MMSI No 992471025).
8952 E 1438	-- Monto Poro.	42° 43.6' N 10° 14.3' E	Fl.W. period 5s fl. 1s, ec. 4s	525 160	16	White round tower; 7.	Reserve light range 12M. AIS (MMSI No 992471026).
8956 E 1439	--Marina di Campo, pier, root.	42° 44.3' N 10° 14.2' E	Fl.W. period 3s fl. 0.5s, ec. 2.5s	111 34	10	White post, yellow building.	
8960 E 1440	--Outer mole, head.	42° 44.5' N 10° 14.4' E	Fl.R. period 5s fl. 1s, ec. 4s	26 8	3	Red post; 20.	Safety distance 40M
8964 E 1441	--Pier, head.	42° 44.6' N 10° 14.3' E	F.R.	23 7	3	Red post; 16.	Visible 180°-293°. Locally maintained.
8968 E 1448	Isola Pianosa.	42° 34.5' N 10° 05.7' E	Fl.(2)W. period 10s fl. 1.5s, ec. 2s fl. 1.5s, ec. 5s	138 42	16	White tower, white building; 62.	Reserve light range 10M. AIS (MMSI No 992471029).
8972 E 1450	--Cala San Giovanni, mole, head.	42° 35.0' N 10° 06.0' E	Fl.R. period 3s fl. 0.5s, ec. 2.5s	23 7	4	Red post; 16.	
8976 E 1454	Scoglio d'Africa.	42° 21.0' N 10° 04.1' E	Fl.W. period 5s fl. 1s, ec. 4s	62 19	7	Round stone tower; 52.	Reserve light range 7M.
8980 E 1384	Secche di Vada, off Capo Cavallo.	43° 19.2' N 10° 21.9' E	Fl.(2)W. period 10s fl. 0.5s, ec. 2s fl. 0.5s, ec. 7s	59 18	12	Black round tower, red band; 59	

(1) No.	(2) Name and Location	(3) Position	(4) Characteristic	(5) Height	(6) Range	(7) Structure	(8) Remarks
ITALY-WEST COAST AND ADJACENT ISLANDS							
8984 E 1388.4	-Head of pier 0.8 km. WNW. of village.	43° 21.1' N 10° 26.6' E	F.G., F.R. (vert.)	23 7 16 5	G. 3 R. 3	Red post, green bands.	
8988 E 1390	Porto Baratti.	42° 59.6' N 10° 29.8' E	Fl.W. period 3s fl. 1s, ec. 2s	246 75	9	White framework post, hut; 13.	
8992 E 1446	Isola Palmaiola.	42° 52.0' N 10° 28.5' E	Fl.W. period 5s fl. 1s, ec. 4s	344 105	10	White building; 46.	AIS (MMSI No 992471024).
8996 E 1455	-Rocchetta.	42° 55.2' N 10° 31.5' E	Fl.(3)W. period 15s fl. 1s, ec. 2s fl. 1s, ec. 2s fl. 1s, ec. 8s	59 18	11	Square tower; 16.	
PORTOVECCHIO DI PIOMBINO:							
9000 E 1456	-Molo Batteria (Mole Foraneo).	42° 55.9' N 10° 33.3' E	Fl.R. period 5s fl. 1s, ec. 4s	33 10	8	Red column, pedestal; 16.	
9004 E 1458	-Molo Magona d'italia, at center of head.	42° 55.9' N 10° 32.7' E	F.R.	20 6	3	Red post.	
9008 E 1457	-Pontile Italsider, head.	42° 56.0' N 10° 32.9' E	4 F.G. (horiz.)	23 7	3	Green posts; 10.	Private light.
9012 E 1459	-Darsena Italsider.	42° 56.1' N 10° 32.6' E	2 F.R. (vert.)	36 11 31 9	3	Red tower; 28.	Private light.
9014 E 1456.3	-Beacon No 3.	42° 55.9' N 10° 35.2' E	Fl.Y. period 3s fl. 0.5s, ec. 2.5s	16 5	4	SPECIAL Y, articulated beacon, "X" topmark.	Beacon No 2 2.9 miles NE. and No 1 3.9 miles NE. show same characteristics. Radar reflector.
9016 E 1460	Torre del Sale, floating pier, root.	42° 57.1' N 10° 36.1' E	Oc.W. period 3s lt. 2s, ec. 1s	29 9	5	White post; 26.	Entrance is marked by Oc.G. and Oc.R. lights. Two small towers, each with Fl.Y. lights, mark the sea- shore installation.
9020 E 1461	Follonica, pier head, N. corner.	42° 54.0' N 10° 46.0' E	3 F.R.G.R. (vert.)	49 15	3	Red post, green bands; 30.	A similar light is shown from S. corner of the head, and a F.G. light from middle of pier. 1.5 meters apart. Private light.
9024 E 1462	Portiglione.	42° 53.0' N 10° 47.0' E	Fl.G. period 3s fl. 0.5s, ec. 2.5s	20 6	5	Green support.	Private light.
9032 E 1466	Punta Ala, outer mole, elbow.	42° 48.0' N 10° 44.0' E	Fl.W. period 2s fl. 0.5s, ec. 1.5s	39 12	7	White multi-sided tower; 24.	Obscured inside the port.
9036 E 1466.2	-Inner mole, head.	42° 48.5' N 10° 44.2' E	Fl.R. period 2s fl. 0.5s, ec. 1.5s	39 12	5	White multi-sided tower, red bands; 22.	Private light.
9040 E 1466.4	-Mole, head.	42° 48.2' N 10° 44.0' E	Fl.G. period 2s fl. 0.5s, ec. 1.5s	39 12	5	White multi-sided tower, green bands; 22.	Private light.
9044 E 1468	Castiglione della Pescaia, S. mole, head.	42° 46.0' N 10° 53.0' E	Fl.G. period 3s fl. 0.5s, ec. 2.5s	26 8	8		
9048 E 1470	-N. mole, head.	42° 45.6' N 10° 52.2' E	Fl.R. period 3s fl. 0.5s, ec. 2.5s	26 8	8	White tower, red bands; 20.	Safety distance 30M

(1) No.	(2) Name and Location	(3) Position	(4) Characteristic	(5) Height	(6) Range	(7) Structure	(8) Remarks
ITALY-WEST COAST AND ADJACENT ISLANDS							
9056 E 1474	Formiche di Grosseto, (Maggiore), N. rock.	42° 34.6' N 10° 52.9' E	Fl.W. period 6s fl. 1s, ec. 5s	77 23	11	White round tower, building; 39.	
9060 E 1476	Talamone.	42° 33.1' N 11° 08.0' E	Fl.(2)W. period 10s fl. 1s, ec. 2s fl. 1s, ec. 6s	98 30	15	White square tower; 59.	Reserve light range 11M.
9068 E 1477.5	-Outer mole, head.	42° 33.2' N 11° 08.2' E	Fl.(2)R. period 6s fl. 1s, ec. 1s fl. 1s, ec. 3s	33 10	7	Red column, pedestal; 16.	Safety distance 15M
9076 E 1480	Punta Lividonia.	42° 26.8' N 11° 06.2' E	Fl.W. period 5s fl. 1s, ec. 4s	154 47	16	White round tower, two-story building; 39.	Visible 035°-228°. Reserve light range 11M.
9080 E 1483	-Sanita, mole, head.	42° 26.5' N 11° 07.0' E	2 F.G. (vert.)	23 7 18 5	3	Green post; 23.	Safety distance 30m.
PORTO SANTO STEFANO:							
9084 E 1482	-Porto del Valle, E. mole, head.	42° 26.2' N 11° 07.5' E	Fl.R. period 3s fl. 0.5s, ec. 2.5s	23 7	4	Red column, pedestal; 16.	
9088 E 1481	-Molo Giuseppe Garibaldi, SE. of port, head.	42° 26.3' N 11° 07.5' E	Fl.G. period 3s fl. 0.5s, ec. 2.5s	23 7	3	Green post.	
ISOLA DEL GIGLIO:							
9092 E 1486	-Punta Fenaio , N. point.	42° 23.3' N 10° 52.8' E	Fl.(3)W. period 15s fl. 1s, ec. 2s fl. 1s, ec. 2s fl. 1s, ec. 8s	129 39	16	White octagonal tower, red band, red building, white stripe.	Visible 026°-249°. Reserve light range 12M. AIS (MMSI No 992471030).
9096 E 1488	-Giglio Castello Marina, E. mole, head.	42° 21.7' N 10° 55.3' E	Fl.R. period 3s fl. 0.5s, ec. 2.5s	29 9	7	Red tower; 20.	Safety distance 20m.
9100 E 1490	--W. mole, head.	42° 21.7' N 10° 55.2' E	Fl.G. period 3s fl. 0.5s, ec. 2.5s	29 9	7	Green tower; 20.	Safety distance 10m.
9104 E 1492	-Punta del Capel Rosso.	42° 19.2' N 10° 55.2' E	Fl.(4)W. period 30s fl. 0.2s, ec. 3.6s fl. 0.2s, ec. 3.6s fl. 0.2s, ec. 3.6s fl. 0.2s, ec. 18.4s	295 90	23	White tower, white building, red bands; 66.	AIS (MMSI No 992471031). Visible 232°-134°. Reserve light range 18M. Obscured by Isola di Giannutri over an arc of 008°.
9108 E 1496	Isola di Giannutri, Punta Rosso.	42° 14.4' N 11° 06.5' E	Fl.W. period 5s fl. 1s, ec. 4s	200 61	13	White tower, red band, red building, white band.	Visible 195°-106°.
PORT ERCOLE:							
9112 E 1500	-Fort La Rocca.	42° 23.4' N 11° 12.7' E	L.Fl.W.R. period 7s fl. 2s, ec. 5s	300 91	W. 16 R. 13	White round tower, parapet; 62.	R. 177°-285°, W.-010°. Reserve light range 11/8M. AIS (MMSI No 992471032).
9116 E 1502	-Punta Santa Barbara, mole, head.	42° 23.6' N 11° 12.7' E	Fl.R. period 3s fl. 1s, ec. 2s	30 9	8	Red column; 16.	
9120 E 1503	-Punta Scoglione, N. side of entrance.	42° 23.7' N 11° 12.6' E	Fl.G. period 3s fl. 1s, ec. 2s	30 9	4	Green column, pedestal; 13.	Safety distance 35m.
9124 E 1504	-Cala Galera, protective mole, head.	42° 24.2' N 11° 12.8' E	Iso.W.R. period 2s	34 10	W. 10 R. 7	White column, pedestal, red band; 16.	R. 017°-197°, W.-017°. Private light.

(1) No.	(2) Name and Location	(3) Position	(4) Characteristic	(5) Height	(6) Range	(7) Structure	(8) Remarks
ITALY-WEST COAST AND ADJACENT ISLANDS							
9128 <i>E 1504.4</i>	--Lee mole, head.	42° 24.2' N 11° 12.7' E	Iso.G. period 2s	34 10	6	Green column, pedestal; 16.	Visible 085°-275°. Private light.
9132 <i>E 1508</i>	Monte Cappuccini.	42° 05.9' N 11° 49.0' E	Fl.(2)W. period 10s fl. 0.3s, ec. 3s fl. 0.3s, ec. 6.4s	410 125	24	White tower. two-story building; 98.	Visible 344°-180°. Reserve light range 18M. AIS (MMSI No 992471033).
9136 <i>E 1506</i>	Torre Valdaliga, W. pier, head.	42° 07.3' N 11° 45.8' E	Fl.Y. period 3s fl. 1s, ec. 2s	33 10	4	Yellow post; 23.	F.R. light on chimney about 800 meters NW. Private light.
9137 <i>E 1505.2</i>	-Torrino esterno.	42° 07.4' N 11° 45.1' E	Fl.(3)Y. period 10s fl. 1s, ec. 1s fl. 1s, ec. 1s fl. 1s, ec. 5s	33 10	5	Yellow post.	Private light.
9137.5 <i>E 1505</i>	-Torrino intermedio.	42° 07.5' N 11° 45.3' E	Fl.Y. period 3s fl. 1s, ec. 2s	20 6	5	Yellow post.	Private light.
9138 <i>E 1506.2</i>	-E. pier, head.	42° 07.2' N 11° 45.9' E	Fl.Y. period 2s fl. 0.5s, ec. 1.5s	33 10	4	Yellow post; 23.	Private light.
9138.5 <i>E 1506.5</i>	Darsena Energetica Grandi masse, inner quay.	42° 07.1' N 11° 45.9' E	Fl.G. period 3s fl. 0.3s, ec. 2.7s	13 4	3	Green post.	Private light.
CIVITAVECCHIA:							
9140 <i>E 1510</i>	-Entrance, W.	42° 06.5' N 11° 45.5' E	Fl.G. period 3s fl. 1s, ec. 2s	46 14	7	Green pile.	Private light.
9140.1 <i>E 1509.8</i>	--E.	42° 06.6' N 11° 45.7' E	Fl.R. period 3s fl. 1s, ec. 2s	46 14	8	Red pile.	
9140.2 <i>E 1509.55</i>	-Secche della Mattonara.	42° 06.6' N 11° 45.7' E	Fl.Y. period 3s fl. 1s, ec. 2s	46 14	3	Yellow pile.	
9141 <i>E 1509.5</i>	-Container Terminal.	42° 06.4' N 11° 46.1' E	Fl.R. period 3s fl. 0.5s, ec. 2.5s	36 11	3	Post.	Private light.
9148 <i>E 1514</i>	-Banchina Campagna Rona, NW. of Molo Amerigo Vespucci, head.	42° 05.7' N 11° 46.9' E	Fl.R. period 3s fl. 1s, ec. 2s	30 9	8	Red column, pedestal.	
9152 <i>E 1513</i>	-Banchina XIV Maggio, mole, head.	42° 05.9' N 11° 46.8' E	F.R.	26 8	3	Red post.	
9153 <i>E 1518.2</i>	-Molo Cialdi.	42° 05.5' N 11° 47.2' E	F.R.	26 8	3	Red post.	
9154 <i>E 1518.5</i>	Riva di Traiano, outer mole, head.	42° 04.0' N 11° 48.6' E	Fl.G. period 5s fl. 1.5s, ec. 3.5s	33 10	6	Green post; 16.	2 F.R. (vert.) shown on inner mole. Private light.
9154.5 <i>E 1518.7</i>	-Beacon.	42° 04.0' N 11° 48.7' E	Fl.R. period 5s fl. 1.5s, ec. 3.5s	26 8	5	Red beacon.	Private light.
9156 <i>E 1518</i>	-Molo Lazaretto, head.	42° 05.6' N 11° 47.1' E	F.R.	26 8	3	Red post.	
9160 <i>E 1519</i>	Santa Marinella, on the outer mole.	42° 02.1' N 11° 52.4' E	2 F.R. (vert.)	23 7 19 6	3	Red post; 13.	Private light.
9164 <i>E 1519.4</i>	-On the inner mole.	42° 02.0' N 11° 52.4' E	2 F.G. (vert.)	16 5 13 4	3	Green post; 13.	Private light.

(1) No.	(2) Name and Location	(3) Position	(4) Characteristic	(5) Height	(6) Range	(7) Structure	(8) Remarks
ITALY-WEST COAST AND ADJACENT ISLANDS							
FIUMICINO:							
9168 <i>E 1524</i>	-N. mole, head.	41° 46.3' N 12° 13.1' E	Fl.R. period 3s fl. 1s, ec. 2s	33 10	7	Pedestal, red lantern; 20.	Safety distance 40m.
9172 <i>E 1526.3</i>	-S. mole, 60 meters from head.	41° 46.3' N 12° 12.9' E	Fl.G. period 3s fl. 1s, ec. 2s	33 10	8	Pedestal, green lantern; 16.	
9180 <i>E 1526</i>	--At root.	41° 46.2' N 12° 13.3' E	Fl.W. period 3s fl. 1s, ec. 2s	66 20	11	White post; 56.	Fl.G. 5s 5M and Fl.R. 5s 5M mark mouth of Tevere River 1.9 miles SSE.
9184 <i>E 7053</i>	-Offshore pipeline terminal platform, R2.	41° 44.6' N 12° 10.0' E	Fl.(2)W. period 4s fl. 0.5s, ec. 0.5s fl. 1s, ec. 2s	33 10	5	Post.	Floating hose with Fl.R. lights attached to platform. Private light.
9188 <i>E 7054</i>	--Platform R1.	41° 45.1' N 12° 09.2' E	Fl.W. period 2s fl. 0.5s, ec. 1.5s	33 10	5	Post.	Horn: Mo.(N) ev. 30s (bl. 4s, si. 2s, bl. 2s, si. 22s). Private light.
ANZIO:							
9192 <i>E 1538</i>	-Cape d'Anzio.	41° 26.8' N 12° 37.3' E	Fl.(2)W. period 10s fl. 0.2s, ec. 2.3s fl. 0.2s, ec. 7.3s	121 37	22	White tower, building; 69.	Visible 255°-155°. AIS (MMSI No 992471034). Reserve light range 18M.
9196 <i>E 1540.5</i>	-Molo Frangiflutti, elbow.	41° 26.6' N 12° 38.3' E	Fl.R. period 3s fl. 1s, ec. 2s	33 10	5	Red post; 16.	
9200 <i>E 1541</i>	-Beacon.	41° 26.8' N 12° 38.3' E	Fl.G. period 3s fl. 0.5s, ec. 2.5s	18 5	4	STARBOARD (A) G, beacon, topmark; 20.	
9204 <i>E 1541.3</i>	Molo Sottoflutto, head.	41° 27.2' N 12° 39.6' E	Fl.R. period 5s fl. 1.5s, ec. 3.5s	36 11	8	Red tower.	Private light.
9208 <i>E 1541.2</i>	-Molo Sopraflutto, head.	41° 27.2' N 12° 39.6' E	Fl.G. period 5s fl. 1.5s, ec. 3.5s	36 11	8	Green tower.	Private light.
9212 <i>E 1541.6</i>	Tori di Foce Verde, pier, head.	41° 24.5' N 12° 48.7' E	Fl.(2)Y. period 6s fl. 1s, ec. 1s fl. 1s, ec. 3s	46 14	4	Yellow post; 30.	Private light.
9216 <i>E 1577</i>	Isola Zannone, on Capo Negro.	40° 58.4' N 13° 03.3' E	Fl.(3)W. period 10s fl. 1s, ec. 1s fl. 1s, ec. 1s fl. 1s, ec. 5s	121 37	11	White tower, building; 43.	Visible 060°-280°.
9220 <i>E 1576</i>	Punta Varo.	40° 57.9' N 13° 03.0' E	L.Fl.W. period 8s fl. 2s, ec. 6s	134 41	8	White post; 16.	Visible 270°-044°.
ISOLE DI PONZIA:							
9224 <i>E 1588</i>	-Punta della Guardia.	40° 52.7' N 12° 57.2' E	Fl.(3)W. period 30s fl. 0.3s, ec. 5.7s fl. 0.3s, ec. 5.7s fl. 0.3s, ec. 17.7s	367 112	24	Tower, two-story building, red and white bands; 56. Secondary structure: 7.	Visible 225°-155°, except where obscured by Isola Palmarola (118°-136°). AIS (MMSI No 992471036). Reserve light range 10M.
			Fl.R. period 5s fl. 1s, ec. 4s	315 96	8		Visible 235°-265°.

(1) No.	(2) Name and Location	(3) Position	(4) Characteristic	(5) Height	(6) Range	(7) Structure	(8) Remarks
ITALY-WEST COAST AND ADJACENT ISLANDS							
9228 <i>E 1580</i>	Rotonda della Madonna, Porto di Ponza , entrance, S. side.	40° 53.7' N 12° 58.2' E	Fl.(4)W. period 15s fl. 1s, ec. 1s fl. 1s, ec. 1s fl. 1s, ec. 1s fl. 1s, ec. 8s	200 61	15	White truncated conical tower, three-story dwelling; 59.	Visible 206°-023° and 070°- 080° to aid anchoring at Chiaia di Luna. Reserve light range 11M. F.R. on radio antenna 1.2 miles NNW.
			F.R.	180 55	9		Visible 301°-341°.
9232 <i>E 1584</i>	-Porto di Ponza, mole, head.	40° 53.7' N 12° 57.9' E	Fl.Y. period 3s fl. 1s, ec. 2s	39 12	9	Red tower; 39.	
9236 <i>E 1583</i>	-Breakwater, head.	40° 53.8' N 12° 57.9' E	Fl.R. period 3s fl. 1s, ec. 2s	26 8	8	Red post; 23.	Safety distance 25m.
9240 <i>E 1582</i>	Scoglio Ravia.	40° 54.0' N 12° 57.9' E	Fl.G. period 3s fl. 1s, ec. 2s	85 26	6	Green square hut; 10.	
9244 <i>E 1542</i>	Capo Circeo.	41° 13.3' N 13° 04.1' E	Fl.W. period 5s fl. 0.2s, ec. 4.8s	125 38	23	White round tower, red two-story building; 59.	Visible 263°-107°. AIS (MMSI No 992471035). Reserve light range 18M.
TERRACINA:							
9248 <i>E 1550</i>	-Mole Gregoriano, head.	41° 17.0' N 13° 15.6' E	Fl.R. period 5s fl. 1s, ec. 4s	39 12	9	Red lantern, base; 30.	Safety distance 50m.
9252 <i>E 1551</i>	-Outer mole, head.	41° 17.0' N 13° 15.5' E	Fl.G. period 5s fl. 1s, ec. 4s	26 8	6	Green post; 20.	Safety distance 25m.
9256 <i>E 1552</i>	-Canal entrance, S. side.	41° 17.0' N 13° 16.0' E	F.R.	26 8	3	Red post; 20.	
9260 <i>E 1554</i>	--N. side.	41° 17.0' N 13° 16.0' E	F.G.	26 8	3	Green post; 20.	
GAETA:							
9264 <i>E 1558</i>	-Monte Oriando.	41° 12.4' N 13° 34.7' E	Fl.(3)W. period 15s fl. 0.2s, ec. 2.8s fl. 0.2s, ec. 2.8s fl. 0.2s, ec. 8.8s	607 185	23	Round tower; 46.	AIS (MMSI No 992471038). Reserve light range 18M.
9268 <i>E 1560</i>	-Punta dello Stenardo, S. entrance of port.	41° 12.6' N 13° 35.4' E	Fl.(2)R. period 10s fl. 1s, ec. 1.5s fl. 1s, ec. 6.5s	66 20	7	Red round tower; 20.	
9272 <i>E 1562</i>	-Punta S. Antonio, mole, head.	41° 13.0' N 13° 34.7' E	Fl.R. period 3s fl. 0.5s, ec. 2.5s	33 10	6	Pedestal, red lantern; 16.	2 F.R. (vert.) and 2 F.G. (vert.) shown inside Porto San Antonio.
PORTO SALVO:							
9276 <i>E 1564</i>	-Mole, head.	41° 13.2' N 13° 34.4' E	Fl.G. period 3s fl. 0.5s, ec. 2.5s	27 8	7	Pedestal, green lantern; 16.	
9280 <i>E 1565</i>	-Front range, about 307 meters 269° from head of mole.	41° 13.4' N 13° 34.3' E	Q.R.				Private light.
9284 <i>E 1565.1</i>	--Rear, 190 meters 269° from front.	41° 13.4' N 13° 34.2' E	F.R.				Private light.
9288 <i>E 1566</i>	-Oil pier, head.	41° 13.4' N 13° 34.5' E	2 F.R. (vert.)	36 11	1	Post; 23.	1 meter apart. Private light.

(1) No.	(2) Name and Location	(3) Position	(4) Characteristic	(5) Height	(6) Range	(7) Structure	(8) Remarks
ITALY-WEST COAST AND ADJACENT ISLANDS							
9294 E 1568	-Banchino Salvo d'Acquisto, mole, head.	41° 13.9' N 13° 34.4' E	Fl.(2)G. period 10s fl. 1s, ec. 1.5s fl. 1s, ec. 6.5s	33 10	7	Green lantern, base; 23.	Safety distance 30m.
9296 E 1570	Porticciolo di Capossele, entrance, W. side.	41° 15.0' N 13° 36.0' E	F.R.	13 4	2	Red post; 7.	Private light.
9300 E 1570.2	-Entrance, E. side.	41° 15.0' N 13° 35.9' E	F.G.	13 4	2	Green post; 7.	Private light.
9304 E 1573	Formia, breakwater, near outer head.	41° 15.2' N 13° 36.9' E	Fl.W.R. period 3s fl. 1s, ec. 2s	36 11	W. 11 R. 8	Red lantern, base; 23.	W. 252°-072°, R.-252°. Safety distance 30m.
9308 E 1572	-E. breakwater, head.	41° 15.3' N 13° 36.8' E	Fl.G. period 3s fl. 1s, ec. 2s	30 9	7	Pedestal, green lantern; 16.	Safety distance 30m.
9310 E 1574	Scauri, breakwater, head.	41° 15.1' N 13° 42.1' E	Fl.G. period 5s fl. 1s, ec. 4s	16 5	4	Green post; 10.	Private light.
9312 E 1575.5	Coppola Pinetamare Marina.	40° 58.4' N 13° 58.4' E	Fl.R. period 5s fl. 0.5s, ec. 4.5s		6	Red post.	Fl.Y. light marks harbor entrance. Fl.G. 5s 6M light marks south breakwater close SE. Fl.G. 5s 2M light marks inner breakwater. Private light.
ISOLA VENTOTENE:							
9320 E 1592	-Porto Nicolo.	40° 47.8' N 13° 26.1' E	Fl.W. period 5s fl. 1s, ec. 4s	69 21	15	White round tower, building; 52.	Visible 158°-022°, obscured 286°-305° over Isola Santo Stefano. AIS (MMSI No 992471037). Reserve light range 11M.
9324 E 1594	-Cala Rossano, outer breakwater, head.	40° 48.0' N 13° 26.0' E	Fl.R. period 5s fl. 1s, ec. 4s	26 8	5	Pedestal, red lantern; 16.	Private light.
9326 E 1595	--Inner breakwater, 15 meters from head.	40° 48.0' N 13° 26.1' E	Fl.G. period 5s fl. 1s, ec. 4s		4	STARBOARD (A) G, post, topmark; 16.	Private light.
ISOLA D'ISCHIA:							
9328 E 1598	-Punta Imperatore.	40° 42.7' N 13° 51.2' E	Fl.(2)W. period 15s fl. 0.2s, ec. 3.6s fl. 0.2s, ec. 11s	538 164	22	White tower, two-story building; 43.	Visible 316°-190°. AIS (MMSI No 992471040). Reserve light range 18M.
9332 E 1600	-Folio, W. mole, head.	40° 44.5' N 13° 51.5' E	Fl.R.G. period 3s fl. 0.5s, ec. 2.5s	20 6	5	Pedestal, green lantern.	G. 110°-005°, R.-110°. Safety distance 30m. Private light.
9333 E 1600.5	--E. mole, head.	40° 44.5' N 13° 51.5' E	Fl.R. period 3s fl. 0.5s, ec. 2.5s	20 6	2	Red post; 13.	Safety distance 50m. Private light.
9340 E 1606	-Casamiccola, 20 meters from head of outer mole.	40° 45.1' N 13° 54.6' E	Fl.G. period 4s	23 7	5	Green post.	Private light.
9341 E 1606.2	--Inner mole.	40° 45.1' N 13° 54.6' E	F.R.	23 7	2	Red post.	Safety distance 20m. Private light.
-Ischia Porto:							
9344 E 1608	-- Bagno , mole, head.	40° 44.9' N 13° 56.5' E	Fl.W.R. period 3s fl. 1s, ec. 2s	43 13	W. 15 R. 12	Red round tower; 36.	R. 127°-197°, W.-127°. Reserve light range W. 11M, R. 9M.
9348 E 1610	--Harbor, W. side of entrance.	40° 44.8' N 13° 56.5' E	Fl.G. period 3s fl. 1s, ec. 2s	14 4	8	Green tower; 10.	

(1) No.	(2) Name and Location	(3) Position	(4) Characteristic	(5) Height	(6) Range	(7) Structure	(8) Remarks
ITALY-WEST COAST AND ADJACENT ISLANDS							
9352 <i>E 1612</i>	--E. side of entrance.	40° 44.8' N 13° 56.5' E	Fl.R. period 3s fl. 1s, ec. 2s	14 4	8	Red tower; 10.	Visible 196°-217°.
9356 <i>E 1614</i>	-Castello d' Ischia.	40° 43.9' N 13° 57.9' E	L.Fl.W. period 6s fl. 2s, ec. 4s	269 82	16	Terrace, castle; 10.	Visible 119°-001°. AIS (MMSI No 992471039). Reserve light range 12M.
ISOLA DI PROCIDA:							
9360 <i>E 1614.3</i>	-Secche Formiche di Vivara.	40° 44.6' N 13° 58.6' E	Q.(9)W. period 15s	16 5	5	W. CARDINAL YBY, articulated beacon, topmark; 20.	Radar reflector.
9362 <i>E 1615</i>	-Porticciolo della Chiaiolella, outer mole.	40° 44.8' N 14° 00.4' E	2 F.G. (vert.)	30 9	4	Green post; 23.	2 meters apart. Private light.
9363 <i>E 1615.2</i>	-Molo Ponente, head.	40° 44.9' N 14° 00.3' E	2 F.R. (vert.)	30 9	4	Red post; 23.	Safety distance 20M. 2 meters apart. Private light.
9364 <i>E 1618</i>	-Punta Pioppeto.	40° 46.2' N 14° 01.0' E	Fl.(3)W. period 10s fl. 1s, ec. 1s fl. 1s, ec. 1s fl. 1s, ec. 5s	69 21	11	White pylon, hut; 10.	Visible 076°-287°.
9368 <i>E 1616</i>	-Procida, mole, head.	40° 46.2' N 14° 01.7' E	Fl.G. period 3s fl. 1s, ec. 2s	33 10	8	Green lantern, base; 23.	Safety distance 30m.
9372 <i>E 1617</i>	-E. breakwater, head.	40° 46.1' N 14° 01.7' E	Fl.R. period 3s fl. 1s, ec. 2s	33 10	8	Red lantern, base; 23.	
9376 <i>E 1619</i>	-Secca del Torrione, S. extremity of shoal.	40° 46.6' N 14° 02.6' E	Q.(6)+L.Fl.W. period 15s	16 5	5	S. CARDINAL YB, articulated beacon, topmark; 16.	Radar reflector.
GOLFO DI POZZUOLI:							
9380 <i>E 1620</i>	-Capo Miseno.	40° 46.7' N 14° 05.3' E	Fl.(2)W. period 10s fl. 1s, ec. 2s fl. 1s, ec. 6s	262 80	16	White tower on two-story building; 39.	Visible 199°-112°. AIS (MMSI No 992471041). Reserve light range 12M.
9384 <i>E 1622</i>	-Baia, Fortino Tenaglia.	40° 48.7' N 14° 04.9' E	Iso.R. period 4s	43 13	8	Red tower; 26.	
9388 <i>E 1623</i>	-Arco Felice, Pontile Pirelli, W. corner.	40° 49.7' N 14° 06.2' E	F.Y.	26 8	4	Yellow post; 20.	F.Y. 4M light marks E. corner. Private light.
9390 <i>E 1625</i>	-Molo Caligoliano, breakwater, head.	40° 49.4' N 14° 06.6' E	Iso.G. period 4s	43 13	6	Green tower, white building; 32.	
9400 <i>E 1628.4</i>	-Isola de Nisida, Molo Dandolo, spur.	40° 48.0' N 14° 09.8' E	Fl.G. period 3s fl. 1s, ec. 2s	46 14	7	Green post; 16.	
9404 <i>E 1626</i>	--Pontile Ilva Nord, outer corner.	40° 48.5' N 14° 09.5' E	F.R.	26 8	3		A F.R. light is shown from the opposite corner. Private light.
-Bagnoli:							
9408 <i>E 1626.2</i>	--Mole.	40° 48.5' N 14° 09.9' E	F.G.	20 6	3		A F.G. is shown from the opposite corner. Private light.
9412 <i>E 1626.4</i>	--Pontile Ilva Sud, outer corner.	40° 48.3' N 14° 10.0' E	F.R.	13 4	3		A F.R. light is shown from the opposite corner. Private light.
9416 <i>E 1626.6</i>	--Pontile Montecantini, N. corner.	40° 48.3' N 14° 10.2' E	F.R.	10 3	3	Red and green post.	A F.G. light is shown from the S. corner. Private light.

(1) No.	(2) Name and Location	(3) Position	(4) Characteristic	(5) Height	(6) Range	(7) Structure	(8) Remarks
ITALY-WEST COAST AND ADJACENT ISLANDS							
9417 <i>E 1628.5</i>	-La Gaiola.	40° 47.7' N 14° 11.0' E	Iso.Y. period 1s	33 10	4	SPECIAL Y, post, "X" topmark; 16.	Private light.
9418 <i>E 1628.6</i>	-Scoglio Traverso.	40° 47.5' N 14° 11.3' E	Fl.(2)Y. period 10s fl. 0.5s, ec. 1s fl. 0.5s, ec. 8s	33 10	4	SPECIAL Y, post, "X" topmark; 16.	Private light.
9420 <i>E 1628.7</i>	-Secca della Cavallara, shoal, S. extremity.	40° 47.1' N 14° 11.3' E	Q.(6)+L.Fl.W. period 15s	18 5	5	S. CARDINAL YB, articulated beacon, topmark; 16.	Radar reflector.
NAPOLI:							
9424 <i>E 1629</i>	-Porticciolo Sannazzaro, W. side of entrance, mole, head.	40° 49.6' N 14° 13.6' E	Fl.R. period 5s fl. 1s, ec. 4s	29 9	8	Pedestal, red lantern; 16.	Safety distance 20m.
9428 <i>E 1629.4</i>	--E. breakwater, head.	40° 49.7' N 14° 13.4' E	Fl.G. period 5s fl. 1s, ec. 4s	26 8	7	Pedestal, green lantern; 16.	
9432 <i>E 1631</i>	-Porticciolo di Santa Lucia (Santa Lucia Harbor), N. side of entrance, angle of quay.	40° 49.8' N 14° 15.0' E	Fl.G. period 3s fl. 1s, ec. 2s	23 7	4	Green lantern, base; 16.	
9436 <i>E 1632</i>	--S. side of entrance, head of detached breakwater.	40° 49.8' N 14° 15.1' E	Fl.R. period 3s fl. 1s, ec. 2s	30 9	5	Red lantern, base; 16.	
9440 <i>E 1636</i>	-Porticciolo del Molosiglio, S. side of entrance, mole, head.	40° 50.0' N 14° 15.3' E	Fl.R. period 5s fl. 1s, ec. 4s	33 10	8	Red lantern, base; 20.	
9444 <i>E 1634</i>	--N. mole, head.	40° 50.1' N 14° 15.3' E	Fl.G. period 5s fl. 1s, ec. 4s	30 9	3	Pedestal, green lantern; 20.	
9452 <i>E 1652</i>	-Diga Foranea Emanuele Filiberto Duca D'Aosta, E. head.	40° 49.6' N 14° 18.0' E	Fl.R. period 4s fl. 1s, ec. 3s	39 12	5	Pedestal, red lantern; 16.	Channel marked by 2 Fl.G. and 2 Fl.R. articulated lights. Safety distance 20m.
9456 <i>E 1653</i>	--Bend, near E. head.	40° 50.0' N 14° 17.4' E	Fl.(2)R. period 10s fl. 1s, ec. 2s fl. 1s, ec. 6s	23 7	4	Pedestal, red lantern; 16.	Visible 122°-308°.
9460 <i>E 1654</i>	--(Angle), W. head.	40° 50.2' N 14° 16.8' E	Fl.R.G. period 4s fl. 1s, ec. 3s	23 7	5	Green pedestal, red lantern; 16.	G. 032°-175°, R.-298°.
9464 <i>E 1648</i>	-Antemurale Thaon de Revel, S. head.	40° 50.0' N 14° 16.6' E	Fl.G. period 4s fl. 1s, ec. 3s	59 18	9	Green round tower; 39.	
9465 <i>E 1647.5</i>	-Breakwater extension, head.	40° 49.8' N 14° 16.6' E	Fl.R. period 3s fl. 1s, ec. 2s	49 15	4	Red tower; 33.	
	-RACON		N (- •) period 30s		10		(3cm).
9475 <i>E 1646</i>	-Molo San Vincenzo, head.	40° 50.0' N 14° 16.3' E	Fl.(3)W. period 15s fl. 0.2s, ec. 2.3s fl. 0.2s, ec. 2.3s fl. 0.2s, ec. 9.8s	82 25	22	Red round tower; 79.	Obscured inside the port 102°-233°. AIS (MMSI No 992471042).
9476 <i>E 1650</i>	--Spur, entrance, W. side.	40° 50.0' N 14° 16.3' E	FR.	20 6	2	Stone structure; 26.	
9480 <i>E 1658</i>	-Molo Martello, head.	40° 50.4' N 14° 16.0' E	Fl.G. period 4s fl. 0.5s, ec. 3.5s	23 7	2	Green post; 16.	
9488 <i>E 1664</i>	Darsena Armando Diaz, spur, head.	40° 50.4' N 14° 16.5' E	FG.	23 7	2	Green post; 16.	

(1) No.	(2) Name and Location	(3) Position	(4) Characteristic	(5) Height	(6) Range	(7) Structure	(8) Remarks
ITALY-WEST COAST AND ADJACENT ISLANDS							
9492 <i>E 1663</i>	-Calata della Marinella Pier, head.	40° 50.5' N 14° 16.5' E	2 F.R.G. (vert.)		3		1 meter apart.
9500 <i>E 1667</i>	-Pontile Vigliena, SE. corner.	40° 50.1' N 14° 17.4' E	F.G.	20 6	2	Green post; 13.	
9516 <i>E 1678</i>	Portici, head of the quay, inner side of breakwater.	40° 48.6' N 14° 20.0' E	Fl.W. period 3s fl. 1s, ec. 2s	52 16	11	White tower; 46.	
9520 <i>E 1679</i>	-NW. spur of breakwater, mole, head.	40° 48.6' N 14° 20.0' E	Fl.G. period 3s fl. 1s, ec. 2s		3	Green post, base; 20.	
9524 <i>E 1680</i>	Torre del Greco, at foot of Mt. Vesuvius, mole, head.	40° 47.0' N 14° 21.7' E	Fl.R. period 5s fl. 1s, ec. 4s	39 12	9	Pedestal, red lantern; 16.	
9528 <i>E 1681</i>	-Inner mole, head.	40° 47.1' N 14° 21.7' E	Fl.G. period 5s fl. 1s, ec. 4s	26 8	3	Green post; 20.	
9532 <i>E 1685</i>	Torre Annunziata, Molo di Levante, marks shoal.	40° 44.9' N 14° 26.9' E	Fl.(2)G. period 6s fl. 0.5s, ec. 1s fl. 0.5s, ec. 4s	13 4	5	STARBOARD (A) G, articulated beacon, topmark.	Radar reflector.
9536 <i>E 1684</i>	-W. mole, head.	40° 44.7' N 14° 27.0' E	Fl.(2)R. period 6s fl. 1s, ec. 1s fl. 1s, ec. 3s	43 13	4	Pedestal, red lantern; 20.	Safety distance 50m.
9537 <i>E 1683.8</i>	-Port entry.	40° 44.6' N 14° 27.3' E	Fl.(2)G. period 6s fl. 0.5s, ec. 1s fl. 0.5s, ec. 4s	13 4	5	STARBOARD (A) G, beacon, topmark; 13.	Private light.
9538 <i>E 1687</i>	-Fishing harbor, mole, head.	40° 45.2' N 14° 26.8' E	F.R.	16 5	4	Red post; 13.	Safety distance 15m.
9539 <i>E 1683.5</i>	-Marina di Aprea, W. breakwater, head.	40° 44.5' N 14° 27.6' E	F.R.			Red post.	Private light.
9539.1 <i>E 1683</i>	--E. breakwater, head.	40° 44.5' N 14° 27.5' E	F.G.			Green post.	Private light.
CASTELLAMMARE DI STABIA:							
9539.2 <i>E 1688.5</i>	-Scoglio Rovigliano.	40° 43.7' N 14° 27.9' E	Fl.(5)Y. period 20s	36 11	4	SPECIAL Y, beacon, "X" topmark.	Private light.
9539.5 <i>E 1688</i>	-Marina di Stabia.	40° 43.0' N 14° 27.0' E	Fl.(2)Y. period 4s fl. 0.5s, ec. 0.5s fl. 0.5s, ec. 2.5s	10 3	4	SPECIAL Y, beacon, "X" topmark.	Marks end of submarine pipeline. Private light.
9540 <i>E 1692</i>	-Main, 1 km. 187° from head of mole.	40° 41.3' N 14° 28.2' E	Fl.(2)W. period 10s fl. 1s, ec. 2s fl. 1s, ec. 6s	374 114	16	White tower, white three-story building; 52.	Visible 095°-223°. AIS (MMSI No 992471043). Reserve light range 12M.
9544 <i>E 1693</i>	-W. mole, head.	40° 42.0' N 14° 28.4' E	Fl.G. period 5s fl. 1s, ec. 4s	39 12	8	Pedestal, green lantern; 16.	Safety distance 50m.
9546 <i>E 1693.9</i>	-Molo Quartuccio, head.	40° 41.8' N 14° 28.5' E	Fl.R. period 5s fl. 1s, ec. 4s	26 8	3	Red post; 20.	Private light.
9548 <i>E 1694</i>	-Molo di Sottoflutto, head.	40° 41.8' N 14° 28.5' E	Fl.(2)Y. period 6s fl. 1s, ec. 5s	26 8	3	Red post; 20.	
9550 <i>E 1692.5</i>	-Pozzano.	40° 41.3' N 14° 27.1' E	2 F.R.G. (vert.)	23 7	3	Green post, red bands.	2 meters apart. Private light.

(1) No.	(2) Name and Location	(3) Position	(4) Characteristic	(5) Height	(6) Range	(7) Structure	(8) Remarks
ITALY-WEST COAST AND ADJACENT ISLANDS							
9552 <i>E 1695</i>	Marine di Equa, 30 meters from breakwater, head.	40° 39.7' N 14° 25.0' E	2 F.G. (vert.)	26 8	4	Green post; 20.	2 F.R. (vert.) marks opposite breakwater head. 2 meters apart. Private light.
9554 <i>E 1695.6</i>	Marina di Meta, mole, head.	40° 38.9' N 14° 24.3' E	Fl.G. period 3s fl. 1s, ec. 2s	26 8	5	Green post; 20.	Private light.
9556 <i>E 1696</i>	Marina di Cassano, mole, head.	40° 38.4' N 14° 24.0' E	F.G.	23 7	3	Green post; 20.	Safety distance 20m.
9560 <i>E 1698</i>	Sorrento, breakwater, head.	40° 37.9' N 14° 22.7' E	Fl.G. period 3s fl. 1s, ec. 2s	31 9	5	Pedestal, green lantern; 16.	Private light.
9564 <i>E 1700</i>	Scoglio Vervece.	40° 37.1' N 14° 19.5' E	Fl.(2)W. period 6s fl. 1s, ec. 1s fl. 1s, ec. 3s	49 15	7	ISOLATED DANGER BRB, structure, topmark.	
9568 <i>E 1702</i>	Punta Campanella.	40° 34.2' N 14° 19.5' E	Fl.W. period 5s fl. 1s, ec. 4s	213 65	10	Black tower, white bands; 59.	Visible 270°-166°, obscured by Isola di Capri 066°-089°.
ISOLA DI CAPRI:							
9572 <i>E 1706</i>	-Punta Carena.	40° 32.2' N 14° 11.9' E	Fl.W. period 3s fl. 0.2s, ec. 2.8s	240 73	25	White tower, two-story building; 92.	Visible 265°-175°. AIS (MMSI No 992471044). Reserve light range 18M.
9576 <i>E 1708</i>	-Il Capo, island, NE. point.	40° 33.6' N 14° 15.8' E	Fl.(2)W. period 10s fl. 1s, ec. 1.5s fl. 1s, ec. 6.5s	39 12	7	Pedestal, white lantern; 16.	Visible 110°-335°.
9580 <i>E 1710</i>	-Marina Grande, breakwater, head.	40° 33.5' N 14° 14.6' E	Fl.G. period 3s fl. 1s, ec. 2s	36 11	8	Pedestal, green lantern; 16.	
9584 <i>E 1711</i>	--Molo di Sopraflutto, head.	40° 33.4' N 14° 14.7' E	Fl.R. period 3s fl. 1s, ec. 2s	30 9	8	Pedestal, red lantern; 16.	Safety distance 50m.
9588 <i>E 1716</i>	Isolotti Li Galli, N. extremity.	40° 35.0' N 14° 26.0' E	Fl.W. period 5s fl. 1s, ec. 4s	220 67	6	White square tower; 39.	
AMALFI:							
9592 <i>E 1718</i>	-W. mole, head.	40° 37.9' N 14° 36.0' E	Fl.R. period 5s fl. 1s, ec. 4s	43 13	8	Pedestal, red lantern; 16.	
9596 <i>E 1720</i>	-Stone jetty, harbor, N. side.	40° 37.9' N 14° 36.1' E	F.G.	26 8	3	Green post; 20.	
9600 <i>E 1722</i>	Capo d'Orso.	40° 38.0' N 14° 40.8' E	Fl.(3)W. period 15s fl. 1s, ec. 2s fl. 1s, ec. 2s fl. 1s, ec. 8s	217 66	16	White terrace, white two-story building, red bands; 16.	Visible 263°-093°. AIS (MMSI No 992471045). Reserve light range 12M.
SALERNO:							
9604 <i>E 1730</i>	-Outer elbow.	40° 40.3' N 14° 45.3' E	Fl.W. period 3s fl. 1s, ec. 2s	43 13	11	Pedestal, white lantern; 16.	
9612 <i>E 1730.2</i>	-Molo di Levante, head.	40° 39.8' N 14° 44.6' E	Fl.G. period 5s fl. 1s, ec. 4s	42 13	9	Hut, green lantern; 30.	Safety distance 50m.
RACON			C(- • - •) period 30s		6		(3 & 10cm).

(1) No.	(2) Name and Location	(3) Position	(4) Characteristic	(5) Height	(6) Range	(7) Structure	(8) Remarks
ITALY-WEST COAST AND ADJACENT ISLANDS							
9616 E 1730.4	-Molo di Ponente, head.	40° 40.0' N 14° 44.8' E	Fl.R. period 5s fl. 1s, ec. 4s	43 13	8	Hut, red lantern; 30.	Safety distance 25m.
9620 E 1733	-Old port, Banchina Manfredi, S. corner.	40° 40.3' N 14° 45.2' E	2 F.G. (vert.)	26 8	3	Green post; 16.	2 meters apart.
9624 E 1733.5	-Secca Manfredi.	40° 40.5' N 14° 45.3' E	Fl.G. period 6s fl. 1s, ec. 5s	23 7	2	Green post; 13.	Private light.
9626 E 1734	-Port Masuccio Salernitano, outer mole, head.	40° 40.3' N 14° 45.9' E	2 F.G. (vert.)	20 6	3	Green post; 13.	1 meter apart. Private light.
9627 E 1734.3	--Inner mole, head.	40° 40.4' N 14° 46.0' E	2 F.R. (vert.)	20 6	3	Red post; 13.	Safety distance 30m. 1 meter apart. Private light.
9628 E 1737	San Marco di Castellabate, W. mole.	40° 16.2' N 14° 56.1' E	Fl.G. period 4s fl. 1s, ec. 3s	23 7	2	Green post, base; 20.	Private light.
9632 E 1735	Agropoli.	40° 21.3' N 14° 59.2' E	Fl.(2)W. period 6s fl. 1s, ec. 1s fl. 1s, ec. 3s	138 42	16	Tower, hut; 33.	AIS (MMSI No 992471046). Reserve light range 12M.
9636 E 1738	Isolotto Licosa, near Punta Licosa.	40° 15.1' N 14° 54.0' E	Fl.(2)W. period 10s fl. 1s, ec. 2s fl. 1s, ec. 6s	43 13	11	White round tower; 30.	
9640 E 1739	Acciaroli, outer mole, head.	40° 10.5' N 15° 01.7' E	Fl.R. period 3s fl. 0.5s, ec. 2.5s	26 8	4	Red post; 20.	Private light.
9644 E 1739.2	-Inner mole, head.	40° 10.5' N 15° 01.6' E	2 F.G. (vert.)	16 5	3	Green post.	1 meter apart. Private light.
9648 E 1739.4	-500 meters E. of outer mole, head.	40° 10.5' N 15° 01.7' E	Iso.R.G. period 2s		4	Red post.	R. 294°-062°, G.-083°. Private light.
9650 E 1739.7	Casalvelino Marina, outer mole, head.	40° 10.5' N 15° 06.5' E	Fl.G. period 3s	26 8	5	Green post.	Private light.
9650.1 E 1739.8	-Inner Mole, outer arm.	40° 10.5' N 15° 06.5' E	Fl.R. period 3s	26 8	5	Red post.	Private light.
9652 E 1740	Capo Palinuro.	40° 01.4' N 15° 16.6' E	Fl.(3)W. period 15s fl. 0.2s, ec. 2.8s fl. 0.2s, ec. 2.8s fl. 0.2s, ec. 8.8s	675 206	25	White tower, two-story building; 46.	Visible 286°-132°. AIS (MMSI No 992471047). Reserve light range 18M.
9656 E 1741	Camerota marina.	40° 00.0' N 15° 23.0' E	Fl.R. period 4s fl. 1s, ec. 3s	26 8	3	Red post; 16.	Private light.
9660 E 1742	Scario.	40° 02.8' N 15° 29.5' E	Fl.(4)W. period 12s fl. 1s, ec. 1s fl. 1s, ec. 1s fl. 1s, ec. 1s fl. 1s, ec. 5s	79 24	15	White tower, two-story building; 39.	Obscured when bearing more than 025°. AIS (MMSI No 992471048). Reserve light range 12M.
9661 E 1743	-Outer mole, head.	40° 03.0' N 15° 30.0' E	Fl.R. period 3s fl. 1s, ec. 2s	23 7	4	Red post; 16.	Safety distance 15m. Private light.
9662 E 1743.2	-Inner mole, head.	40° 02.9' N 15° 29.5' E	F.G.	16 5	3	Green post.	Safety distance 40m. Private light.
9664 E 1746	Sapri (Pisacane), on Punta del Fortino.	40° 04.1' N 15° 37.3' E	Fl.(2)W. period 7s fl. 0.5s, ec. 1s fl. 0.5s, ec. 5s	43 13	7	Red tower; 13.	Visible 223°-083°.
9668 E 1747	Maratea, outer mole, head.	39° 59.2' N 15° 42.7' E	Fl.R. period 3s fl. 1s, ec. 2s	26 8	6	Red post; 10.	Safety distance 30m. Private light.

(1) No.	(2) Name and Location	(3) Position	(4) Characteristic	(5) Height	(6) Range	(7) Structure	(8) Remarks
ITALY-WEST COAST AND ADJACENT ISLANDS							
9672 <i>E 1747.3</i>	-Lee mole, head.	39° 59.2' N 15° 42.6' E	F.G.	24 7	4	Green post; 13.	Private light.
9674 <i>E 1747.2</i>	-S. breakwater, head.	39° 59.2' N 15° 42.6' E	Fl.G. period 3s fl. 1s, ec. 2s	26 8	6	Green post; 16.	Safety distance 30m. Private light.
9676 <i>E 1750</i>	Capo Bonifati.	39° 32.6' N 15° 53.0' E	Fl.(2)W. period 10s fl. 1s, ec. 2s fl. 1s, ec. 6s	207 63	15	White tower, hut; 23.	 AIS (MMSI No 992471049). Reserve light range 11M.
9680 <i>E 1752</i>	Paola.	39° 21.6' N 16° 02.0' E	Fl.(3)W. period 15s fl. 1s, ec. 2s fl. 1s, ec. 2s fl. 1s, ec. 8s	175 53	15	Tower; 56.	Visible 315°-160°. AIS (MMSI No 992471050). Reserve light range 11M.
GOLFO DI SANT EUFEMIA:							
9684 <i>E 1756</i>	-Capo Suvero.	38° 57.1' N 16° 09.5' E	Fl.(2)W. period 10s fl. 1s, ec. 2s fl. 1s, ec. 6s	190 58	16	White tower, building; 82.	Visible 280°-155°. AIS (MMSI No 992471051). Reserve light range 12M.
9688 <i>E 1756.5</i>	-Turina, pier, head.	38° 51.1' N 16° 13.6' E	2 F.R.G. (vert.)	36 11	4	Red post, green bands.	1 meter apart. Private light.
9692 <i>E 1757</i>	-Vibo Valentia Marina, N. mole, head.	38° 43.4' N 16° 07.7' E	Fl.W.G. period 5s fl. 1s, ec. 4s	56 17	W. 15 G. 12	Green tower; 49.	W. 068°-230°, G.-068°. Reserve light range W. 10M, G. 8M.
9696 <i>E 1758</i>	--S. mole, head.	38° 43.2' N 16° 07.7' E	Fl.R. period 5s fl. 1s, ec. 4s	23 7	7	Pedestal, red lantern; 16.	
9700 <i>E 1760</i>	-Tropea, mole, head.	38° 40.8' N 15° 54.2' E	Fl.G. period 3s fl. 1s, ec. 2s	46 14	5		Safety distance 30m. Private light.
STRETTO DI MESSINA:							
9704 <i>E 1762</i>	-Capo Vaticano.	38° 37.1' N 15° 49.7' E	Fl.(4)W. period 20s fl. 0.2s, ec. 3.1s fl. 0.2s, ec. 3.1s fl. 0.2s, ec. 3.1s fl. 0.2s, ec. 9.9s	354 108	24	White tower, building; 26.	Obscured in the Golfo di Santa Eufemia when bearing E. of 205°. Partially visible 208°-215°. AIS (MMSI No 992471052). Reserve light range 18M.
9704.5 <i>E 1763</i>	Gioia Tauro, N. breakwater.	38° 26.7' N 15° 53.5' E	Fl.R. period 4s fl. 1s, ec. 3s	46 14	8	Red tower; 33.	Private light.
RACON							
G(- - •)							
9704.6 <i>E 1763.35</i>	-Port entry.	38° 26.5' N 15° 54.3' E	Dir.W.R.G.	72 22	6	White tower.	Fl.G.-097°18'-098°18', F.G.- 099°18', Oc.G.-100°18', Iso.G.-101°18', F.W.- 102°18', Iso.R.-103°18', Oc.R.-104°18', F.R.- 105°18', Fl.R.-107°18'. Private light.
9704.7 <i>E 1763.2</i>	-S. breakwater.	38° 26.6' N 15° 53.4' E	Fl.G. period 4s fl. 1s, ec. 3s	46 14	8	Green tower; 33.	Private light.
9705 <i>E 1764</i>	-Condoleo di Scilla Range, front.	38° 15.0' N 15° 45.0' E	Fl.(2)Y. period 4s fl. 0.5s, ec. 1s fl. 0.5s, ec. 2s		2	SPECIAL Y, beacon, "X" topmark.	Marks SW. limit of prohibited area. Private light.
9705.1 <i>E 1764.1</i>	--Rear, 20 meters 175° from front.	38° 15.2' N 15° 44.6' E	Fl.(2)Y. period 4s fl. 0.5s, ec. 1s fl. 0.5s, ec. 2s		2	SPECIAL Y, beacon, "X" topmark.	Private light.

(1) No.	(2) Name and Location	(3) Position	(4) Characteristic	(5) Height	(6) Range	(7) Structure	(8) Remarks
ITALY-WEST COAST AND ADJACENT ISLANDS							
9706 E 1764.3	-Farazzina Range, front.	38° 15.6' N 15° 45.7' E	Fl.(2)Y. period 4s fl. 0.5s, ec. 1s fl. 0.5s, ec. 2s			2 SPECIAL Y, beacon, "X" topmark.	Marks NE. limit of prohibited area. Private light.
9706.7 E 1764.31	--Rear, 142° from front.	38° 15.6' N 15° 45.7' E	Fl.(2)Y. period 4s fl. 0.5s, ec. 1s fl. 0.5s, ec. 2s			2 SPECIAL Y, beacon, "X" topmark.	Private light.
9708 E 1766	-Scilla.	38° 15.4' N 15° 42.9' E	Fl.W. period 5s fl. 0.3s, ec. 4.7s	236 72		22 Round tower; 20.	AIS (MMSI No 992471053). Reserve light range 18M.
9716 E 1769	-AVIATION LIGHT, cable tower, ESE. of Torre Cavallo.	38° 14.7' N 15° 41.1' E	FR.Or. (vert.)	1188 362		Pylon, tower; 656.	5 F.R. lights arranged vertically along tower. Private light.
9720 E 1770	-Punta Pezzo.	38° 13.9' N 15° 38.2' E	Fl.(3)R. period 15s fl. 0.2s, ec. 2.3s fl. 0.2s, ec. 2.3s fl. 0.2s, ec. 9.8s	85 26		15 White round tower, red bands; 75.	Visible 010°-246°. AIS (MMSI No 992471054). Reserve light range 13M.
9724 E 1772	-Villa San Giovanni, mole, head.	38° 13.1' N 15° 37.8' E	Fl.G. period 3s fl. 1s, ec. 2s	45 14		7 Green tower, pedestal; 33.	
9728 E 1773	--Molo Sottoflutto, head.	38° 13.2' N 15° 38.0' E	Fl.R. period 3s fl. 1s, ec. 2s	30 9		6 Red post; 16.	
9729 E 1773.2	--Moletto.	38° 13.2' N 15° 37.9' E	Fl.G. period 3s fl. 1s, ec. 2s	26 8		4 Green post; 20.	Private light.
9732 E 1773.6	--Ferryboat, mole, head.	38° 13.4' N 15° 37.9' E	Fl.G. period 4s fl. 1s, ec. 3s	26 8		4 Green post; 20.	Private light.
9736 E 1776	-Reggio di Calabria, breakwater, head.	38° 07.7' N 15° 39.0' E	Iso.G. period 2s	46 14		7 Pedestal, green lantern; 33.	
9740 E 1777	-Molo di Sottoflutto, head.	38° 07.6' N 15° 39.1' E	Iso.R. period 2s	36 11		6 Red lantern; 26.	
9744 E 1780	-Capo dell'Armi.	37° 57.4' N 15° 40.8' E	Fl.(2)W. period 10s fl. 0.3s, ec. 1.9s fl. 0.3s, ec. 7.5s	312 95		22 White tower, building; 39.	Visible 295°-148°. AIS (MMSI No 992471086). Reserve light range 18M.
9748 E 1780.5	Saline de Montebello.	37° 56.0' N 15° 43.0' E	Fl.G. period 4s fl. 1s, ec. 3s	23 7		4 Green post; 16.	Private light.
9752 E 1780.6	-Inner mole, head.	37° 56.0' N 15° 43.0' E	Fl.R. period 4s fl. 1s, ec. 3s	23 7		4 Red post; 16.	Private light.
9756 E 1780.7	-Pier, head.	37° 56.0' N 15° 43.0' E	2 F.R.G. (vert.)			1 Green post; 16.	Private light.
9760 E 1780.8	-Sea water intake platform.	37° 56.0' N 15° 43.0' E	Fl.Y. period 3s fl. 0.5s, ec. 2.5s	23 7		3 Tower, platform; 20.	Private light.
9764 E 1781	-Saline Joniche, pier No 2.	37° 56.0' N 15° 44.0' E	2 F.R. (vert.)	36 11		3 Red post; 16.	Private light.

SICILIA (SICILY) AND ADJACENT ISLANDS (I.)

PORTO DE MESSINA:

9766 E 1813	-Marina del Nettuno.	38° 12.0' N 15° 33.6' E	Fl.R. period 3s fl. 1s, ec. 2s	10 3		3 Red post.	Private light.
----------------	----------------------	----------------------------	---	---------	--	-------------	----------------

(1) No.	(2) Name and Location	(3) Position	(4) Characteristic	(5) Height	(6) Range	(7) Structure	(8) Remarks
SICILIA (SICILY) AND ADJACENT ISLANDS (I.)							
9768 <i>E 1814</i>	-Punta San Raineri.	38° 11.6' N 15° 34.5' E	Fl.(3)W. period 15s fl. 0.2s, ec. 2.8s fl. 0.2s, ec. 2.8s fl. 0.2s, ec. 8.8s	136 41	22	White tower, black bands; 138.	AIS (MMSI No 992471056). Reserve light range 17M.
9772 <i>E 1816</i>	-Punta Secca, peninsula, NE. corner.	38° 11.8' N 15° 34.4' E	Oc.Y. period 3s lt. 2s, ec. 1s	43 13	10	Yellow tower; 39.	Visible 097°-335°.
9776 <i>E 1817</i>	-Punta San Salvatore, entrance.	38° 11.8' N 15° 33.8' E	Fl.(2)R. period 5s fl. 1s, ec. 1s fl. 1s, ec. 2s	52 16	8	Red lantern; 39.	Visible 340°-250°. The Statue of the Madonna della Lettera, 53m high, located close E., is illuminated.
9780 <i>E 1818</i>	-Port Office.	38° 11.8' N 15° 33.5' E	Fl.(2)G. period 5s fl. 1s, ec. 1s fl. 1s, ec. 2s	52 16	8	Green tower; 39.	F.G. and F.R. lights are shown from the heads of the westernmost and easternmost jetties of the ferry slips, respectively. Jetty heads between the above are marked by vertically disposed R. and G. lights.
9782 <i>E 1820.5</i>	-Inner mole, head.	38° 08.0' N 15° 31.5' E	Fl.G. period 4s fl. 1s, ec. 3s	16 5	8	Green post; 16.	Private light.
9784 <i>E 1806</i>	Capo Peloro.	38° 16.1' N 15° 39.0' E	Fl.(2)G. period 10s fl. 0.2s, ec. 2.3s fl. 0.2s, ec. 7.3s	121 37	19	White octagonal tower, black bands, white building; 121.	Visible 112°30'-069°. AIS (MMSI No 992471055). Reserve light range 13M.
			Iso.R. period 2s	72 22	9		Visible 100°-127° over Rascolmo Bank.
	RACON		M(- -)		10		(3 & 10cm).
9785 <i>E 1810</i>	-Mortelle Range, front.	38° 16.3' N 15° 36.9' E	Fl.(2)Y. period 4s fl. 0.5s, ec. 1s fl. 0.5s, ec. 2s		2	SPECIAL Y, beacon, "X" topmark.	Marks E. limit of prohibited area. Private light.
9785.1 <i>E 1810.1</i>	--Rear, 30 meters 256° from front.	38° 16.3' N 15° 36.9' E	Fl.(2)Y. period 4s fl. 0.5s, ec. 1s fl. 0.5s, ec. 2s		2	SPECIAL Y, beacon, "X" topmark.	Private light.
9786 <i>E 1810.2</i>	-Casabianca Range, front.	38° 16.6' N 15° 35.5' E	Fl.(2)Y. period 4s fl. 0.5s, ec. 1s fl. 0.5s, ec. 2s		2	SPECIAL Y, beacon, "X" topmark.	Marks W. limit of prohibited area. Private light.
9786.1 <i>E 1810.21</i>	--Rear, 30 meters 232° from front.	38° 16.7' N 15° 35.5' E	Fl.(2)Y. period 4s fl. 0.5s, ec. 1s fl. 0.5s, ec. 2s		2	SPECIAL Y, beacon, "X" topmark.	Private light.
9788 <i>E 1809</i>	-AVIATION LIGHT, cable tower, S. of Capo Peloro.	38° 15.9' N 15° 39.1' E	2 F.G.Or. (vert.)	764 233		Pylon, tower; 656.	5 F.R. lights arranged vertically along tower. Private light.
9792 <i>E 2046</i>	Capo Rasocolmo.	38° 17.7' N 15° 31.1' E	Fl.(3)W. period 10s fl. 1s, ec. 1s fl. 1s, ec. 1s fl. 1s, ec. 5s	279 85	15	White building; 43.	Visible 280°-255°. Reserve light range 9M. AIS (MMSI No 992471084).
9796 <i>E 2042</i>	Capo di Milazzo.	38° 16.2' N 15° 13.8' E	L.Fl.W. period 6s fl. 2s, ec. 4s	295 90	16	White tower; 33.	Reserve light range 12M. AIS (MMSI No 992471083).
9800 <i>E 2044</i>	Milazzo, N. mole, head.	38° 13.0' N 15° 15.0' E	L.Fl.G. period 5s fl. 2s, ec. 3s	40 12	7	Pedestal, green lantern; 20.	
9804 <i>E 2045.4</i>	-Harbor platform.	38° 12.5' N 15° 16.9' E	Fl.Y. period 3s fl. 0.5s, ec. 2.5s	36 11	3	SPECIAL Y, platform, "X" topmark.	Private light.

(1) No.	(2) Name and Location	(3) Position	(4) Characteristic	(5) Height	(6) Range	(7) Structure	(8) Remarks
SICILIA (SICILY) AND ADJACENT ISLANDS (I.)							
9808 <i>E 2044.2</i>	-S. mole, head.	38° 12.9' N 15° 14.8' E	L.F.I.R. period 5s fl. 2s, ec. 3s	39 12	6	Pedestal, red lantern; 16.	Safety distance 30m.
9812 <i>E 2044.4</i>	-Pontile Etoile, head.	38° 13.1' N 15° 14.5' E	Fl.Y. period 3s fl. 1s, ec. 2s	23 7	3	Yellow post; 13.	2 F.R. (vert.) shown on pier 80 meters SSE.
9816 <i>E 2045</i>	-Oil Pier No 1, head.	38° 12.8' N 15° 15.9' E	2 F.G. (vert.)	54 16	5	Green dolphin.	2 F.G.R. (vert.) 5M shown from Pier No 2, close E. 2 meters apart. Private light.
9820 <i>E 2045.3</i>	-Pier, head.	38° 12.7' N 15° 16.5' E	2 F.R. (vert.)	39 12	5	Red post, dolphin.	2 meters apart. Private light.
ISOLE EOLIE:							
9824 <i>E 1786</i>	-Isola Vulcano, Punta dei Porci, S. head.	38° 22.0' N 14° 59.5' E	Fl.(4)W. period 20s fl. 1s, ec. 2s fl. 1s, ec. 2s fl. 1s, ec. 2s fl. 1s, ec. 10s	115 35	16	White tower, two-story building; 102.	Visible 251°-093°. Reserve light range 12M.
9825 <i>E 1786.3</i>	--Punta Nere.	38° 24.8' N 14° 58.0' E	Fl.Y. period 3s fl. 0.5s, ec. 2.5s	30 9	3	Tower, base; 13.	Visible 176°-285°. Private light.
9826 <i>E 1786.5</i>	--Port Levanto, pier, head.	38° 24.9' N 14° 57.7' E	2 F.G. (vert.)	23 7	3	Green post; 16.	Private light.
-Isola Lipari:							
9828 <i>E 1788</i>	--Lipari Anchorage, head of Pignatoro Mole.	38° 28.6' N 14° 57.8' E	Fl.G. period 3s fl. 1s, ec. 2s	36 11	7	Green tower, hut; 20.	
9830 <i>E 1792.7</i>	--Pontile Traghetti.	38° 29.5' N 14° 57.8' E	F.G.	20 6	7	Green post; 16.	Private light.
9832 <i>E 1790</i>	--Punta Scaliddi.	38° 28.2' N 14° 57.4' E	Fl.R. period 3s fl. 1s, ec. 2s	26 8	7	Red post; 20.	F.R.G. (vert.) 4M marks head of jetty 290 meters NNW.
9836 <i>E 1792</i>	--Marina Corta.	38° 27.9' N 14° 57.5' E	Fl.(3)W. period 15s fl. 0.5s, ec. 1.5s fl. 0.5s, ec. 1.5s fl. 0.5s, ec. 10.5s	33 10	14	White round tower; 20.	
9838 <i>E 1793</i>	--Porticello.	38° 31.0' N 14° 57.6' E	2 F.R. (vert.)	23 7	3	White post, red bands; 23.	1 meter apart. Private light.
9840 <i>E 1800</i>	-Isola Panarea, Punta Peppemaria.	38° 38.2' N 15° 04.7' E	Fl.W.R. period 5s fl. 1s, ec. 4s	49 15	W. 10 R. 8	White tower; 23.	R. 319°-343° over Scoglio Le Formiche, W.-319°.
9844 <i>E 1802</i>	-Isola Stromboli, Isolott Strombolicchio, summit.	38° 49.1' N 15° 15.2' E	Fl.(3)W. period 15s fl. 1s, ec. 2s fl. 1s, ec. 2s fl. 1s, ec. 8s	187 57	11	White round tower; 26.	
9845 <i>E 1801</i>	--Ginostra, mole, head.	38° 47.1' N 15° 11.4' E	2 F.G.R. (vert.)	16 5	5	Green and red post.	Private light.
9846 <i>E 1785</i>	-Isola Filicudi.	38° 34.9' N 14° 31.6' E	Fl.(6)W. period 15s fl. 0.5s, ec. 1s fl. 0.5s, ec. 1s fl. 0.5s, ec. 1s fl. 0.5s, ec. 1s fl. 0.5s, ec. 1s fl. 0.5s, ec. 7s	66 20	11	Post; 20.	Visible 317°-090° and 095°-255°. Reserve light range 8M.
9847 <i>E 1784</i>	-Isola Alicudi.	38° 32.0' N 14° 21.7' E	Fl.W. period 3s fl. 1s, ec. 2s	36 11	10	White post; 26.	Private light.

(1) No.	(2) Name and Location	(3) Position	(4) Characteristic	(5) Height	(6) Range	(7) Structure	(8) Remarks
SICILIA (SICILY) AND ADJACENT ISLANDS (I.)							
-Isola Salina:							
9848 <i>E 1798</i>	--Capo Faro (Salina).	38° 34.8' N 14° 52.3' E	L.Fl.W. period 6s fl. 2s, ec. 4s	184 56	18	Tower, building; 39.	Visible 123°-357°, light faint 123°-137°. AIS (MMSI No 992471085). Reserve light range 11M.
9852 <i>E 1796</i>	--Punta Lingua.	38° 32.2' N 14° 52.3' E	Fl.W. period 3s fl. 1s, ec. 2s	43 13	11	White tower, building; 36.	Visible 186°-076°.
9856 <i>E 2038</i>	Capo d'Orlando.	38° 09.9' N 14° 45.0' E	L.Fl.(2)W. period 12s fl. 2s, ec. 2s fl. 2s, ec. 6s	89 27	16	Tower, building; 33.	Reserve light range 12M. AIS (MMSI No 992471082).
9860 <i>E 2036</i>	Capo Cefalu.	38° 02.3' N 14° 01.8' E	Fl.W. period 5s fl. 0.2s, ec. 4.8s	262 80	25	White tower, building; 85.	Reserve light range 18M. AIS (MMSI No 992471081).
TERMINI IMERESE:							
9868 <i>E 2035</i>	-Pontile della Societa Tifeo.	37° 59.3' N 13° 45.1' E	Q.R.	66 20	5	White post.	Private light.
9870 <i>E 2035.2</i>	-Water intake.	37° 58.7' N 13° 45.1' E	Fl.R. period 5s fl. 0.5s, ec. 4.5s	33 10	3	Red post, white bands.	Private light.
9876 <i>E 2030</i>	-Inner mole.	37° 59.1' N 13° 42.7' E	Fl.R. period 3s fl. 1s, ec. 2s	23 7	5	Pedestal, red lantern; 16.	
9890 <i>E 2024</i>	Scoglio Formica.	38° 05.4' N 13° 33.6' E	Fl.(2)W. period 6s fl. 1s, ec. 1s fl. 1s, ec. 3s	7 2	3	ISOLATED DANGER BRB, beacon, topmark.	
9892 <i>E 2025</i>	Punta Porticello, outer breakwater, head.	38° 05.3' N 13° 32.5' E	Fl.G. period 3s fl. 1s, ec. 2s	20 6	5	Pylon, hut; 13.	Private light.
9896 <i>E 2026</i>	-Transverse mole, head.	38° 05.3' N 13° 32.5' E	Fl.R. period 3s fl. 1s, ec. 2s	33 10	4	Red framework tower, pedestal; 20.	Safety distance 35M. Private light.
9900 <i>E 2023</i>	Capo Zafferano.	38° 06.7' N 13° 32.3' E	Fl.(3)W.R. period 10s fl. 1s, ec. 1s fl. 1s, ec. 1s fl. 1s, ec. 5s	111 34	W. 16 R. 12	White tower, building; 36.	W. 105°-298°, R.-344°, W.- 355°. Reserve light range W. 12M, R. 9M. AIS (MMSI No 992471080).
PALERMO:							
9908 <i>E 2008</i>	-Diga Foranea, elbow.	38° 07.6' N 13° 22.5' E	Fl.(4)W. period 15s fl. 1s, ec. 1s fl. 1s, ec. 1s fl. 1s, ec. 1s fl. 1s, ec. 8s	49 15	15	White round tower; 36.	
-RACON							
						P(• - - •)	
9910 <i>E 2013</i>	--Head.	38° 07.3' N 13° 22.8' E	L.Fl.G. period 5s fl. 2s, ec. 3s	33 10	5	Green post; 23.	
9912 <i>E 2014</i>	-S. mole, head.	38° 07.6' N 13° 22.3' E	L.Fl.R. period 5s fl. 2s, ec. 3s	31 9	8	Red tower; 20.	Safety distance 35M.
9914 <i>E 2010</i>	-Industrial Port, breakwater, head.	38° 08.0' N 13° 22.7' E	F.G.				
9916 <i>E 2019</i>	-Pontile Vittorio Veneto, head.	38° 07.6' N 13° 22.1' E	2 F.G. (vert.)	26 8	3	Post; 20.	1 meter apart. Private light.

(1) No.	(2) Name and Location	(3) Position	(4) Characteristic	(5) Height	(6) Range	(7) Structure	(8) Remarks
SICILIA (SICILY) AND ADJACENT ISLANDS (I.)							
9917 <i>E 2011</i>	-Aguasanta, outer mole, head.	38° 08.7' N 13° 22.4' E	2 F.G. (vert.)	36 11	3	Green post; 30.	Private light.
9917.5 <i>E 2012</i>	--Inner mole, head.	38° 08.6' N 13° 22.3' E	2 F.R. (vert.)	36 11	3	Red post; 16.	Private light.
9918 <i>E 2012.3</i>	-Molo di Sopraflutto.	38° 08.5' N 13° 22.4' E	Fl.Y. period 5s fl. 1s, ec. 4s	20 6	4	Yellow post; 13.	Private light.
9924 <i>E 2005</i>	Mondello Valdesi, mole, head.	38° 11.9' N 13° 20.1' E	2 F.R. (vert.)	24 7	3	Red post; 16.	2 F.G. (vert.) on mole 0.6 miles NNW. 1 meter apart. Private light.
9936 <i>E 2004</i>	Capo Gallo.	38° 13.4' N 13° 19.0' E	L.Fl.(2)W. period 15s fl. 2s, ec. 3s fl. 2s, ec. 8s	131 40	16	White round tower, building; 23.	Visible 077°-297°. AIS (MMSI No 992471079). Reserve light range 13M.
9940 <i>E 1994</i>	Punta Raisi, AVIATION LIGHT.	38° 11.4' N 13° 06.5' E	Al.Fl.W.G.		35		AIS (MMSI No 992471076). Private light.
9948	-AVIATION LIGHT, near point.	38° 11.1' N 13° 06.1' E	Mo.(Q)G. period 8s		12		Private light.
9952 <i>E 1993.54</i>	Terrasini, E. mole, head.	38° 09.0' N 13° 04.6' E	2 F.R. (vert.)	26 8	1	Red round post; 16.	Private light.
ISOLA D'USTICA:							
9956 <i>E 1996</i>	-Punta Omo-Morto.	38° 42.8' N 13° 11.9' E	Fl.(3)W. period 15s fl. 0.1s, ec. 2.9s fl. 0.1s, ec. 2.9s fl. 0.1s, ec. 8.9s	328 100	25	White tower, building; 33.	Visible 087°-356°. AIS (MMSI No 992471077). Reserve light range 11M.
			Oc.R. period 5s fl. 4s, ec. 1s	312 95	9		Visible 135°-145° over Secca Colombara.
9960 <i>E 1997</i>	-Cala Santa Maria, mole, head.	38° 42.5' N 13° 11.8' E	2 F.R. (vert.)	31 9	3	Red post; 13.	1 meter apart. Private light.
9964 <i>E 2000</i>	-Punta Cavazzi.	38° 41.6' N 13° 09.3' E	Fl.(4)W. period 12s fl. 1s, ec. 1s fl. 1s, ec. 1s fl. 1s, ec. 1s fl. 1s, ec. 5s	131 40	16	White cylindrical tower; 92.	Visible 297°-194°. AIS (MMSI No 992471078). Reserve light range 12M.
9968 <i>E 1992</i>	Castellammare del Golfo.	38° 01.8' N 12° 52.9' E	Fl.(2)W. period 10s fl. 1s, ec. 2s fl. 1s, ec. 6s	62 19	10	White square hut; 13.	Visible 093°-263°.
9972 <i>E 1993.5</i>	Terrasini, outer mole, head.	38° 09.6' N 13° 04.8' E	Fl.G. period 3s fl. 0.5s, ec. 2.5s	23 7	4	White post, black bands; 13.	Private light.
9976 <i>E 1993.6</i>	-Inner mole, head.	38° 09.4' N 13° 04.6' E	Fl.R. period 3s fl. 0.5s, ec. 2.5s	23 7	4	White post, red bands; 13.	Private light.
9980 <i>E 1993</i>	-N. mole, head.	38° 02.1' N 12° 52.9' E	Fl.G. period 8s fl. 1s, ec. 7s	19 6	3	Green post; 16.	
9984 <i>E 1990</i>	-Punta Solanto, close N. of Torre dell'Usciére.	38° 10.5' N 12° 46.2' E	Fl.W.R. period 3s fl. 1s, ec. 2s	82 25	W. 10 R. 8	White square hut; 16.	R. 122°-144°, W.-122°.
9988 <i>E 1986</i>	Capo San Vito.	38° 11.1' N 12° 44.3' E	Fl.W. period 5s fl. 0.2s, ec. 4.8s	148 45	25	White cylindrical tower, building; 131.	Visible 036°-000°. AIS (MMSI No 992471075). Reserve light range 18M.
			Iso.R. period 4s	39 12	8		Visible 165°-225°.

(1) No.	(2) Name and Location	(3) Position	(4) Characteristic	(5) Height	(6) Range	(7) Structure	(8) Remarks
SICILIA (SICILY) AND ADJACENT ISLANDS (I.)							
9992 <i>E 1987</i>	-Breakwater, head.	38° 10.7' N 12° 44.0' E	Fl.G. period 5s fl. 0.5s, ec. 4.5s	23 7	5	Green post; 16.	Private light.
9996 <i>E 1988</i>	-Lee breakwater, head.	38° 10.7' N 12° 44.0' E	2 F.R. (vert.)	31 9	3	Red post; 20.	2 meters apart. Private light.
ISOLE EGADI:							
10000 <i>E 1962</i>	Isola de Levanzo, Capo Grosso, island, N. head.	38° 01.0' N 12° 20.0' E	Fl.(3)W. period 15s fl. 1s, ec. 2s fl. 1s, ec. 2s fl. 1s, ec. 8s	223 68	11	White round tower, building; 39.	Visible 032°-331°. Reserve light range 10M.
10004 <i>E 1956</i>	--Punta Libeccio.	37° 57.3' N 12° 03.0' E	Fl.(2)W. period 15s fl. 0.3s, ec. 3.5s fl. 0.3s, ec. 10.9s	240 73	24	White tower, two-story white building, black bands; 79.	Visible 298°-151°. AIS (MMSI No 992471074). Reserve light range 15M.
-Isola Marettimo:							
10008 <i>E 1960</i>	--Punta San Simone, island, E. side.	37° 57.9' N 12° 04.6' E	F.G.	23 7	3	Green post; 16.	Safety distance 30m. Private light.
10012 <i>E 1958</i>	--Landing pier, head.	37° 58.1' N 12° 04.4' E	Fl.R. period 3s fl. 1s, ec. 2s	26 8	5	Pedestal, red lantern; 20.	
10016 <i>E 1948</i>	Isola Favignana, Punta Marsala.	37° 54.2' N 12° 21.9' E	Fl.(4)W. period 15s fl. 1s, ec. 1.5s fl. 1s, ec. 1.5s fl. 1s, ec. 1.5s fl. 1s, ec. 6.5s	65 20	15	White cylindrical tower, two-story building; 46.	Visible 202°-095°. AIS (MMSI No 992471072). Reserve light range 11M.
10018 <i>E 1947.5</i>	Punta Scario Beacon.	37° 54.1' N 12° 24.5' E	Q.(9)W. period 15s	16 5	5	W. CARDINAL YBY, articulated beacon, topmark.	Radar reflector.
10020 <i>E 1952</i>	Punta Sottile.	37° 56.0' N 12° 16.2' E	Fl.W. period 8s fl. 0.3s, ec. 7.7s	141 43	25	White cylindrical tower, building; 125.	Visible 316°-237°. Aeromarine light. AIS (MMSI No 992471073). Reserve light range 18M.
10024 <i>E 1949</i>	Favignana, outer mole, head.	37° 55.9' N 12° 20.8' E	Fl.R. period 4s fl. 0.5s, ec. 3.5s	23 7	7	Pedestal, red lantern; 16.	Safety distance 35m.
10028 <i>E 1950</i>	-Inner mole, head.	37° 55.8' N 12° 19.6' E	2 F.R.G. (vert.)	23 7 19 6	4	Red post, green bands; 20.	1 meter apart. Private light.
10032 <i>E 1966</i>	Isolotto Formica, on the castle.	37° 59.3' N 12° 25.4' E	Fl.W. period 4s fl. 1s, ec. 3s	92 28	11	White cylindrical tower, building; 66.	
10036 <i>E 1968</i>	Scogli Porcelli, in approach to Trapani.	38° 02.4' N 12° 26.3' E	Fl.(2)W. period 10s fl. 1s, ec. 2s fl. 1s, ec. 6s	75 23	11	Cylindrical tower; 82.	
10040 <i>E 1982</i>	Isolotto Asinelli, in approach to Trapani.	38° 03.9' N 12° 31.9' E	Fl.(2)W. period 6s fl. 1s, ec. 1s fl. 1s, ec. 3s	43 13	10	ISOLATED DANGER BRB, tower, topmark; 36.	
10044 <i>E 1970</i>	Scoglio Palumbo, N. side of entrance.	38° 00.8' N 12° 29.3' E	Fl.W. period 5s fl. 1s, ec. 4s	54 16	11	White cylindrical tower, building; 39.	
			Iso.R. period 2s	30 9	8		Visible 131°-176°.
10052 <i>E 1978</i>	-Molo del Ronciglio, head.	38° 00.7' N 12° 30.3' E	F.G.	33 10	3	Green pylon, hut; 7.	Safety distance 25m.

(1) No.	(2) Name and Location	(3) Position	(4) Characteristic	(5) Height	(6) Range	(7) Structure	(8) Remarks
SICILIA (SICILY) AND ADJACENT ISLANDS (I.)							
10060 <i>E 1979.2</i>	-Detached breakwater, E. head.	38° 00.8' N 12° 30.0' E	Fl.R. period 6s fl. 1s, ec. 5s	23 7	4	Red post, base; 20.	Visible 073°-023°.
MARSALA:							
10064 <i>E 1940</i>	-W. mole, inner head.	37° 47.0' N 12° 26.2' E	Fl.(2)W. period 10s fl. 1s, ec. 2s fl. 1s, ec. 6s	62 19	15	White cylindrical tower, dwelling; 62.	AIS (MMSI No 992471071). Reserve light range 12M.
10068 <i>E 1942</i>	--Outer head.	37° 46.9' N 12° 26.2' E	Fl.R. period 3s fl. 1s, ec. 2s	36 11	8	Pedestal, red lantern; 20.	
10072 <i>E 1944</i>	-E. mole, head.	37° 47.1' N 12° 26.4' E	Fl.G. period 3s fl. 1s, ec. 2s	30 9	8	Pedestal, green lantern; 20.	
10076 <i>E 1938</i>	Capo Feto.	37° 39.7' N 12° 31.2' E	L.Fl.W. period 10s fl. 2s, ec. 8s	46 14	11	White cylindrical tower, square hut; 39.	
10078 <i>E 1938.3</i>	-Gas pipeline beacon.	37° 39.5' N 12° 32.3' E	Fl.(3)Y. period 10s fl. 1s, ec. 1s fl. 1s, ec. 1s fl. 1s, ec. 5s	26 8	4	SPECIAL Y, post, "X" topmark.	Private light.
10080 <i>E 1932</i>	Mazara del Vallo, W. mole, head.	37° 38.5' N 12° 35.2' E	Fl.R. period 4s fl. 1s, ec. 3s	43 13	5	Pedestal, red lantern; 16.	
10082 <i>E 1932.5</i>	-SE. corner.	37° 38.8' N 12° 35.0' E	Iso.Y. period 2s	33 10	3	Pedestal, yellow lantern; 16.	
10084 <i>E 1933</i>	-E. mole, head.	37° 38.7' N 12° 35.0' E	Fl.G. period 4s fl. 1s, ec. 3s	43 13	8	Pedestal, green lantern; 16.	
10092 <i>E 1930</i>	Capo Granitola.	37° 33.9' N 12° 39.7' E	L.Fl.W. period 10s fl. 3s, ec. 7s	123 37	18	White cylindrical tower; 115.	AIS (MMSI No 992471066). Reserve light range 13M.
10094 <i>E 1928.5</i>	Capo San Marco.	37° 29.8' N 13° 01.2' E	Fl.(3)W. period 15s fl. 0.2s, ec. 3.7s fl. 0.2s, ec. 3.7s fl. 0.2s, ec. 7s	82 25	18	White tower, hut; 36.	AIS (MMSI No 992471065).
SCIACCA:							
10096 <i>E 1926</i>	-Molo di Levante, old head.	37° 30.1' N 13° 04.9' E	Fl.G. period 5s fl. 1s, ec. 4s		2	Green post; 10.	Visible inside the harbor only.
10100 <i>E 1926.2</i>	--Head.	37° 30.0' N 13° 04.8' E	Fl.G. period 4s fl. 1s, ec. 3s		2	Green lantern.	Visible inside the harbor only. Safety distance 30m.
10104 <i>E 1927</i>	-Molo di Ponete, about 7 meters from head.	37° 30.1' N 13° 04.6' E	L.Fl.R. period 6s fl. 2s, ec. 4s	30 9	8	Pedestal, red lantern; 16.	Safety distance 40m.
10108 <i>E 1928</i>	-Diga di Levante.	37° 30.0' N 13° 04.6' E	L.Fl.G. period 6s fl. 2s, ec. 4s	36 11	8	Pedestal, green lantern; 20.	
10112 <i>E 1922</i>	Capo Rosello.	37° 17.7' N 13° 26.9' E	Fl.(2)W. period 10s fl. 0.2s, ec. 2.3s fl. 0.2s, ec. 7.3s	312 95	22	Tower, building; 26.	AIS (MMSI No 992471064). Reserve light range 18M.

(1) No.	(2) Name and Location	(3) Position	(4) Characteristic	(5) Height	(6) Range	(7) Structure	(8) Remarks
SICILIA (SICILY) AND ADJACENT ISLANDS (I.)							
PORTO EMPEDOCLE:							
10116 <i>E 1918</i>	-E. mole, head.	37° 16.8' N 13° 31.7' E	Fl.G. period 3s fl. 1s, ec. 2s	30 9	8	Green tower; 23.	Fl.R. 2.5s 178m and 2 Fl.R. 2.5s 147m on radio antenna 2 miles NE.
10120 <i>E 1916</i>	-W. mole, head.	37° 16.5' N 13° 31.6' E	Fl.R. period 3s fl. 1s, ec. 2s	39 12	8	Pedestal, red lantern; 16.	4 F.R. lights are shown from each of 2 chimneys, 269 feet high, about 275 yards west of root of W. mole.
10124 <i>E 1920</i>	-Molo Francesco Crispi, old port, W. side.	37° 17.1' N 13° 31.8' E	F.R.	19 6	3	Red post; 13.	Visible 172°-050°.
LICATA:							
10128 <i>E 1904</i>	-Mole di Levante.	37° 05.8' N 13° 56.5' E	Fl.W. period 5s fl. 0.3s, ec. 4.7s	131 40	21	White cylindrical tower; 123.	Visible 180°-095°. AIS (MMSI No 992471063). Reserve light range 18M.
10132 <i>E 1908</i>	-Diga di Levante, head.	37° 05.1' N 13° 56.6' E	Fl.G. period 5s fl. 1s, ec. 4s	33 10	8	Green round tower; 26.	
10136 <i>E 1906</i>	--E. head.	37° 05.3' N 13° 56.3' E	Fl.R. period 3s fl. 1s, ec. 2s	30 9	4	Red tower; 3.	
10137 <i>E 1907</i>	-Darsena Marianello entrance, W.	37° 05.5' N 13° 56.0' E	2 F.R. (vert.)	20 6	3	Red post; 16.	F.Y. 2m 1M is shown on two piers inside the harbor. Visible inside the harbor only, 2 meters apart. Private light.
10138 <i>E 1912.5</i>	--E. head.	37° 05.5' N 13° 56.1' E	2 F.G. (vert.)	20 6	3	Green post; 16.	Visible inside the harbor only, 2 meters apart. Private light.
10140 <i>E 1912</i>	-Molo di Ponente, head.	37° 05.6' N 13° 56.1' E	Fl.R. period 3s fl. 0.3s, ec. 2.7s	39 12	4	Pedestal, red lantern; 16.	Visible 160°-325°.
10144 <i>E 1905</i>	-Molo di Levante, head.	37° 05.5' N 13° 56.3' E	Fl.G. period 3s fl. 1s, ec. 2s	39 12	4	Pedestal, green lantern; 16.	
GELA:							
10152 <i>E 1902</i>	-Porto Refugio, Molo di Levante, head.	37° 03.9' N 14° 13.9' E	Fl.G. period 3s fl. 1s, ec. 2s	16 5	8	Pedestal, green lantern; 26.	Safety distance 25m.
10156 <i>E 1902.2</i>	--Molo di Ponente, head.	37° 03.8' N 14° 13.7' E	Fl.R. period 3s fl. 0.5s, ec. 2.5s	26 8	8	Pedestal, red lantern; 16.	Safety distance 25m.
10160 <i>E 1900.6</i>	-Jetty, head.	37° 02.7' N 14° 15.5' E	2 F.R. (vert.)	32 10	3	Red post; 16.	1 meter apart. Private light.
10164 <i>E 1900.4</i>	-Porto Isola, pier, head.	37° 01.9' N 14° 15.1' E	2 F.R.G. (vert.)	75 23	3	Black post, red bands.	2 meters apart. Private light.
10168 <i>E 1900.2</i>	--Breakwater, W. head.	37° 02.1' N 14° 14.8' E	Oc.G. period 4s lt. 3s, ec. 1s	40 12	3	Green post, sentry box; 16.	Private light.
10172 <i>E 1900</i>	--Breakwater, E. head.	37° 01.8' N 14° 15.4' E	Oc.R. period 4s lt. 3s, ec. 1s	40 12	3	Red post, sentry box; 17.	Private light.
10180 <i>E 1898</i>	Scoglitti.	36° 53.5' N 14° 25.6' E	Fl.(3)W. period 10s fl. 1s, ec. 1s fl. 1s, ec. 1s fl. 1s, ec. 5s	49 15	8	White tower, building; 43.	

(1) No.	(2) Name and Location	(3) Position	(4) Characteristic	(5) Height	(6) Range	(7) Structure	(8) Remarks
SICILIA (SICILY) AND ADJACENT ISLANDS (I.)							
10184 <i>E 1896</i>	Scaramia.	36° 47.2' N 14° 29.6' E	Fl.(2)W. period 8s fl. 1.5s, ec. 1s fl. 1.5s, ec. 4s	121 37	16	White cylindrical tower; 112.	AIS (MMSI No 992471062). Reserve light range 12M.
10188 <i>E 1894</i>	Marina de Ragusa (Mazzaelle), on beach.	36° 46.9' N 14° 33.1' E	Fl.W. period 5s fl. 1s, ec. 4s	40 12	8	Yellow tower, building; 39.	
10190 <i>E 7120</i>	Platform VEGA.	36° 32.3' N 14° 37.5' E	4 Mo.(U)W. period 15s	62 19	10	Red framework tower, white bands, yellow platform; 226.	Aero lights 10 F.R. 3M. Horn: Mo.(U) ev. 30s. Private light.
			3 Mo.(U)R. period 15s	197 60	5		
	RACON		V(•••-) period 30s		10		(3 & 10cm).
10196 <i>E 1889.05</i>	Pozzallo , on beach.	36° 42.6' N 14° 49.8' E	Fl.(4)W. period 12s fl. 1s, ec. 1s fl. 1s, ec. 1s fl. 1s, ec. 1s fl. 1s, ec. 5s	59 18	15	White masonry tower; 49.	Reserve light range 11M.
10208 <i>E 1888</i>	Scogli Porri, on largest rock.	36° 41.1' N 14° 55.9' E	Fl.(2)W. period 6s fl. 1s, ec. 1s fl. 1s, ec. 3s	23 7	7	Black post, red bands; 20.	
10212 <i>E 1886</i>	Isola delle Correnti, S. point.	36° 38.7' N 15° 04.6' E	Fl.W. period 4s fl. 1s, ec. 3s	52 16	11	Tower, building; 36.	
10216 <i>E 1885</i>	Porto Palo, mole, head.	36° 41.0' N 15° 09.0' E	Fl.G. period 3s fl. 1s, ec. 2s	19 6	3	Green lantern; 13.	Visible 130°-060°. Safety distance 25m. Private light.
10224 <i>E 1882</i>	Cozzo Spadaro.	36° 41.1' N 15° 07.9' E	Fl.(3)W. period 15s fl. 0.2s, ec. 2.8s fl. 0.2s, ec. 2.8s fl. 0.2s, ec. 8.8s	270 82	24	White tower, building; 118.	Visible 170°-095°. Aeromarine light. AIS (MMSI No 992471061). Reserve light range 18M.
10228 <i>E 1884</i>	Capo Passero.	36° 41.2' N 15° 09.1' E	Fl.(2)W. period 10s fl. 1s, ec. 2s fl. 1s, ec. 6s	128 39	11	White tower, castle; 62.	Visible 151°-063°.
10230 <i>E 1880</i>	ACQUA AZZURA, LIGHTSHIP.	36° 42.9' N 15° 09.2' E	F.R.				F.W. on bow and stern. Vessel 50 meters in length. Private. Private light.
10232 <i>E 1879</i>	Marzamemi, mole, head.	36° 44.0' N 15° 07.3' E	Fl.R. period 5s fl. 0.5s, ec. 4.5s	34 10	3	Pedestal, red lantern; 20.	2 F.R.W. (vert.) are shown from N. breakwater. Safety distance 30m. Private light.
10236 <i>E 1878</i>	-N. breakwater, head.	36° 43.9' N 15° 07.3' E	Fl.G. period 5s fl. 0.5s, ec. 4.5s	26 8	4	Pedestal, green lantern; 16.	Safety distance 25m. Private light.
10238 <i>E 1877.8</i>	Ognina.	36° 58.8' N 15° 15.8' E	Iso.W. period 2s	16 5	2	White post.	Private light.
10240 <i>E 1876</i>	Capo Murro di Porco.	37° 00.2' N 15° 20.1' E	Fl.W. period 5s fl. 1s, ec. 4s	112 34	17	White tower; 66.	Visible 160°-090°. AIS (MMSI No 992471060). Reserve light range 10M.
10241 <i>E 1877</i>	-Plemmirio, N.	37° 00.5' N 15° 20.2' E	Fl.Y. period 4s fl. 1s, ec. 3s	16 5	3	SPECIAL Y, beacon, "X" topmark.	Private light.
10242 <i>E 1877.5</i>	--S.	37° 00.1' N 15° 19.8' E	Fl.Y. period 4s fl. 1s, ec. 3s	16 5	3	SPECIAL Y, beacon, "X" topmark.	Private light.

(1) No.	(2) Name and Location	(3) Position	(4) Characteristic	(5) Height	(6) Range	(7) Structure	(8) Remarks
SICILIA (SICILY) AND ADJACENT ISLANDS (I.)							
SIRACUSA:							
10244 <i>E 1867</i>	-Punta Castelluccio, entrance, S. side.	37° 02.6' N 15° 18.2' E	Fl.R. period 3s fl. 1s, ec. 2s	69 21	9	Red tower, building; 26.	
10248 <i>E 1866</i>	-Castello Maniace, entrance, N. side.	37° 03.2' N 15° 17.7' E	Fl.G. period 3s fl. 1s, ec. 2s	90 27	9	Green tower, building; 23.	Visible 188°-330°.
10250 <i>E 1865.5</i>	-Isola dei Cani.	37° 03.6' N 15° 18.1' E	Fl.(2)W. period 6s fl. 0.5s, ec. 1s fl. 0.5s, ec. 4s	20 6	3	ISOLATED DANGER BRB, post, topmark.	Private light.
10252 <i>E 1868</i>	-Caderini, W. shore of Porto Grande, entrance Range, front.	37° 02.9' N 15° 16.4' E	Iso.R. period 2s	39 12	17	Red and white checkered tower; 26.	Visible 224°-274°. Reserve light range 12M.
10256 <i>E 1868.1</i>	--Carroziere, rear, about 969 meters 267°12' from front.	37° 02.8' N 15° 15.7' E	Oc.W. period 5s lt. 4s, ec. 1s	82 25	17	Red and white checkered tower; 49.	Visible 261°-272°. Reserve light range 10M.
10260 <i>E 1870</i>	-La Darsena, S. entrance, E. side.	37° 03.8' N 15° 17.4' E	F.G.	18 5	3	Black post, white bands; 10.	F.R. marks W. side of entrance. Private light.
10268 <i>E 1864</i>	-Porto Marmorea, N. breakwater, head.	37° 04.1' N 15° 17.6' E	2 F.G. (vert.)	33 10 26 8	3	Green post, hut; 16.	Safety distance 15m. 2 meters apart. Private light.
10272 <i>E 1865</i>	--S. breakwater, head.	37° 04.1' N 15° 17.6' E	2 F.R. (vert.)	33 10 26 8	3	Red post, hut; 16.	2 meters apart. Private light.
10276 <i>E 1862</i>	Baia dis Panagia, pier, head.	37° 07.1' N 15° 16.2' E	2 F.G.R. (vert.)		5	White post, black bands.	Private light.
10280 <i>E 1862.4</i>	-Pier, head.	37° 06.6' N 15° 15.7' E	F.G.		2	White post, black bands; 16.	Private light.
10282 <i>E 1861.8</i>	-Dockyard pier, head.	37° 06.9' N 15° 15.1' E	Q.R.	23 7	4	Post.	Private light.
10284 <i>E 1862.5</i>	-A1 Range, front.	37° 06.6' N 15° 15.3' E	Q.G.	42 13	4	Green post.	Visible 211°-244°. Private light.
10288 <i>E 1862.51</i>	--Rear, 229° 340 meters from front.	37° 06.5' N 15° 15.1' E	Oc.G. period 3s lt. 2s, ec. 1s	65 20	4	Green post.	Visible 196°-239°. Private light.
10292 <i>E 1862.59</i>	-A2 Range, front.	37° 06.4' N 15° 15.6' E	Q.R.	43 13	4	Red post.	Visible 214°-247°. Private light.
10296 <i>E 1862.6</i>	--Common rear, 340 meters 229° from A2 front, 380 meters 245° from A3 front.	37° 06.3' N 15° 15.5' E	Oc.R. period 3s lt. 2s, ec. 1s	65 20	4	Red post.	Visible 219°-251°30'. Private light.
10300 <i>E 1862.61</i>	-A3 Range, front.	37° 06.4' N 15° 15.7' E	Q.W.	42 13	5	White post.	Visible 218°-251°. Private light.
10304 <i>E 1862.8</i>	--Beacon.	37° 06.8' N 15° 15.5' E	Fl.Y. period 3s fl. 0.5s, ec. 2.5s	10 3	4	Yellow beacon.	Private light.
10304.5 <i>E 1862.9</i>	-Terminal.	37° 06.6' N 15° 15.5' E	Fl.Y. period 5s fl. 1s, ec. 4s	20 6	3	SPECIAL Y, articulated beacon, "X" topmark.	Marks pipeline terminal. Private light.
10305 <i>E 1861.5</i>	-Seawater intake.	37° 08.4' N 15° 13.4' E	2 F.R. (vert.)	26 8	4	Red post; 16.	2 meters apart. Private light.
10306 <i>E 1861</i>	-Pontile Gulf, head.	37° 08.7' N 15° 14.3' E	2 F.G. (vert.)	56 17	3	Green post, castle; 56.	1 meter apart. Private light.

(1) No.	(2) Name and Location	(3) Position	(4) Characteristic	(5) Height	(6) Range	(7) Structure	(8) Remarks
SICILIA (SICILY) AND ADJACENT ISLANDS (I.)							
10308 <i>E 1860</i>	Pensola Magnisi, on point, N. side.	37° 09.5' N 15° 14.1' E	Fl.(4)W. period 12s fl. 1s, ec. 1s fl. 1s, ec. 1s fl. 1s, ec. 1s fl. 1s, ec. 5s	33 10	11	Black truncated conical tower, white bands, black base; 20.	Visible 090°-320°.
10316 <i>E 1859</i>	Seno del Priolo, oil pier, head.	37° 09.9' N 15° 12.6' E	Iso.R. period 2s	33 10	3	Post; 20.	Private light.
AUGUSTA:							
10320 <i>E 1847</i>	-Diga Settentrionale, off head.	37° 11.9' N 15° 13.9' E	Fl.(2)G. period 10s fl. 1s, ec. 2s fl. 1s, ec. 6s	39 12	8	STARBOARD (A) G, beacon, topmark; 39.	Radar reflector.
	-RACON		G(- - •)		10		(3 & 10cm).
10324 <i>E 1848</i>	-Diga Centrale, off N. head.	37° 11.7' N 15° 13.9' E	Fl.(2)R. period 10s fl. 1s, ec. 2s fl. 1s, ec. 6s	46 14	8	PORT (A) R, beacon, topmark; 46.	2 F.R. mark floodlit chimney 3.1 miles WNW. Radar reflector.
10328 <i>E 1846</i>	-Punta Gennalena, entrance Range, front.	37° 12.0' N 15° 11.0' E	Iso.W. period 4s	54 16	12	White tower, black bands, white building; 30.	Visible 247°-299°. F.R. marks chimney 1.2 miles NW.
10332 <i>E 1846.1</i>	--Dromo Giggia, rear, 3 km. 273°51' from front.	37° 12.1' N 15° 09.2' E	Oc.W. period 5s lt. 3s, ec. 2s	259 79	17	White tower, black bands, white building; 30.	Visible 245°-301°. Reserve light range 13M.
10336 <i>E 1849</i>	-Porticciolo di Terre Vecchie, breakwater, head.	37° 13.0' N 15° 13.4' E	F.R.	26 8	3	Red post; 20.	
10337 <i>E 1849.4</i>	-Augusta.	37° 13.2' N 15° 12.7' E	Q.(9)W. period 15s	16 5	5	W. CARDINAL YBY, articulated beacon, topmark.	Radar reflector.
10338 <i>E 1849.6</i>	--Darsena Servizi, W. mole, head.	37° 13.5' N 15° 13.0' E	Fl.G. period 5s fl. 1s, ec. 4s	20 6	4	Green post; 16.	Fl.R. 5s 4M marks E. mole. Private light.
10340 <i>E 1850</i>	-Cala dei Molo, entrance, S. side.	37° 13.9' N 15° 12.9' E	Fl.G. period 3s fl. 0.5s, ec. 2.5s	23 7	4	Green post, hut; 20.	A F.R. light is located at Porto di Augusta on the Cathedral Belfry.
10352 <i>E 1852</i>	-Pontile Shell, head.	37° 14.3' N 15° 12.9' E	2 F.G. (vert.)	21 6	3	Post; 16.	1 meter apart. Private light.
10354 <i>E 1852.5</i>	-Commercial Pier, head.	37° 14.1' N 15° 11.9' E	F.G.	20 6	4	Green post; 16.	Private light.
10355 <i>E 1852.6</i>	-Pontile Ro-Ro, head.	37° 14.1' N 15° 11.7' E	3 F.R.G.R. (vert.)	26 8	4	Red structure, green bands; 20.	Private light.
10364 <i>E 1854</i>	-Pontile Esso No 1, 150 meters from head.	37° 12.7' N 15° 11.6' E	2 F.R.G. (vert.)	29 9	3	Gray post.	2 meters apart. Private light.
10368 <i>E 1855</i>	--No 2.	37° 12.5' N 15° 11.6' E	3 F.R.R.G. (vert.)	26 8	3	Yellow post; 79.	2 meters apart. Private light.
10372 <i>E 1855.2</i>	--Water hydrant.	37° 12.6' N 15° 11.1' E	Fl.Y. period 3s fl. 0.5s, ec. 2.5s		3	SPECIAL Y, structure, "X" topmark.	Private light.
10376 <i>E 1856</i>	-Cement pier, head.	37° 11.7' N 15° 11.6' E	2 F.G. (vert.)	40 12	3	Green post; 36.	1 meter apart. Private light.
10378 <i>E 1856.5</i>	-Pier, head.	37° 11.5' N 15° 11.4' E	F.R.	23 7	3	Yellow post.	Private light.
10380 <i>E 1857</i>	-Pontile Marina Militare, head.	37° 11.5' N 15° 11.9' E	Fl.Y. period 4s fl. 1s, ec. 3s		5	Yellow post; 13.	
10384 <i>E 1857.4</i>	-Supertanker Pier, head.	37° 11.3' N 15° 12.4' E	3 F.G. (vert.)	60 18	3	Green post.	1 and 2 meters apart. Private light.

(1) No.	(2) Name and Location	(3) Position	(4) Characteristic	(5) Height	(6) Range	(7) Structure	(8) Remarks
SICILIA (SICILY) AND ADJACENT ISLANDS (I.)							
10386 <i>E 1858</i>	-Liquids Pier, head.	37° 10.9' N 15° 12.4' E	3 F.G.R.G. (vert.)	56 17	3	Post; 46.	1 and 2 meters apart. Private light.
10387 <i>E 1858.1</i>	-Center, head.	37° 10.7' N 15° 12.2' E	F.R.		3	Gray post.	Private light.
10388 <i>E 1858.2</i>	-Solids Pier, head.	37° 10.5' N 15° 12.5' E	3 F.R.G.R. (vert.)	59 18	3	Post; 46.	2 and 1 meters apart. Private light.
10389 <i>E 1858.3</i>	-Jetty.	37° 10.4' N 15° 12.4' E	F.R.		3	Gray post.	Private light.
10390 <i>E 1858.4</i>	-South Passage, E. side.	37° 10.6' N 15° 13.0' E	FI.G. period 3s fl. 0.5s, ec. 2.5s	30 9	5	Green beacon, triangular daymark point up; 33.	Safety distance 50. Private light.
10391 <i>E 1858.6</i>	--W. side.	37° 10.5' N 15° 12.8' E	FI.R. period 3s fl. 0.5s, ec. 2.5s	30 9	5	Red beacon, square daymark; 33.	Safety distance 30m. Private light.
10392 <i>E 1838</i>	Capo Santa Croce.	37° 14.6' N 15° 15.4' E	L.FI.(2)W. period 12s fl. 2s, ec. 2s fl. 2s, ec. 6s	128 39	16	White cylindrical tower; 89.	Visible 146°-021°. AIS (MMSI No 992471059). Reserve light range 10M.
10396 <i>E 1836</i>	Brucoli, entrance, E. side.	37° 17.0' N 15° 11.2' E	FI.W. period 5s fl. 1s, ec. 4s	43 13	11	White tower, red band, building; 16.	Obscured by Capo Campolato when bearing greater than 230°.
CATANIA:							
10400 <i>E 1828</i>	-Sciara Biscari.	37° 29.3' N 15° 05.1' E	FI.W. period 5s fl. 0.4s, ec. 4.6s	102 31	22	White cylindrical tower; 92.	AIS (MMSI No 992471058). Reserve light range 18M.
10420 <i>E 1830</i>	-Molo di Levante, head.	37° 29.0' N 15° 06.0' E	L.FI.G. period 5s fl. 2s, ec. 3s	39 12	8	Green post; 20.	
10422 <i>E 1832.5</i>	-Breakwater, head.	37° 29.3' N 15° 05.7' E	L.FI.R. period 5s fl. 2s, ec. 3s	20 6	5	Red post on platform; 16.	
10424 <i>E 1831</i>	-Molo di Levante, knuckle.	37° 29.5' N 15° 05.9' E	FI.G. period 2s fl. 0.5s, ec. 1.5s	37 11	5	Pedestal, green lantern; 16.	Visible 355°-175°.
10428 <i>E 1827</i>	Acicastello, Molo Porticciolo, N. corner.	37° 33.3' N 15° 08.9' E	FI.R. period 4s fl. 1s, ec. 3s	19 6	3	Red post; 10.	Private light.
10432 <i>E 1826</i>	Capo Molini.	37° 34.6' N 15° 10.6' E	FI.(3)W. period 15s fl. 0.2s, ec. 2.8s fl. 0.2s, ec. 2.8s fl. 0.2s, ec. 8.8s	138 42	22	White hut, building; 66.	AIS (MMSI No 992471057). Reserve light range 18M.
10434 <i>E 1821</i>	Giardini Naxos, mole, head.	37° 49.6' N 15° 16.6' E	FI.R. period 4s fl. 1s, ec. 3s	16 5	8	Red lantern.	Private light.
RIPOSTO:							
10436 <i>E 1822</i>	-Punta Chiancona.	37° 43.7' N 15° 12.7' E	L.FI.W. period 5s fl. 2s, ec. 3s	49 15	11	White round tower; 20.	
10440 <i>E 1823</i>	-E. mole, head.	37° 44.1' N 15° 12.6' E	FI.R. period 3s fl. 0.5s, ec. 2.5s	36 11	5	Red lantern.	
10442 <i>E 1824</i>	-W. mole, head.	37° 44.0' N 15° 12.5' E	FI.G. period 3s fl. 0.5s, ec. 2.5s	20 6	4	Green post; 16.	

(1) No.	(2) Name and Location	(3) Position	(4) Characteristic	(5) Height	(6) Range	(7) Structure	(8) Remarks
SICILIA (SICILY) AND ADJACENT ISLANDS (I.)							
ISOLE PELAGIE:							
-Isola di Lampedusa:							
10444 <i>E 2088</i>	-- Capo Grecale.	35° 31.0' N 12° 38.0' E	Fl.W. period 5s fl. 0.3s, ec. 4.7s	269 82	22	Multi-sided tower, building; 62.	Visible 112°-075°. Reserve light range 18M. AIS (MMSI No 992471069).
10448 <i>E 2089</i>	--Lampedusa, on Punta Maccaferri, entrance, E. side.	35° 29.6' N 12° 36.3' E	Fl.G. period 3s fl. 1s, ec. 2s	57 17	8	Pedestal, green lantern; 16.	
10452 <i>E 2092</i>	--Health office, mole, head.	35° 29.8' N 12° 36.3' E	Fl.R.	23 7	3	Red post; 13.	
10456 <i>E 2091</i>	--Punta Favalaro, breakwater, head.	35° 29.8' N 12° 36.2' E	Fl.R. period 5s fl. 1s, ec. 4s	23 7	7	Pedestal, red lantern; 16.	Safety distance 15m.
10460 <i>E 2090</i>	--Punta Guitgia, entrance, W. side.	35° 29.8' N 12° 35.9' E	Fl.R. period 3s fl. 1s, ec. 2s	47 14	8	Pedestal, red lantern; 16.	
10464 <i>E 2086</i>	--Capo Ponente, island, W. head.	35° 31.2' N 12° 31.3' E	Fl.(3)W. period 15s fl. 1s, ec. 2s fl. 1s, ec. 2s fl. 1s, ec. 8s	360 110	8	Pedestal, white lantern; 20.	Visible 290°-222°.
-Isola di Linosa:							
10468 <i>E 2082</i>	-- Punta Beppe Tuccio.	35° 52.4' N 12° 52.6' E	Fl.(4)W. period 20s fl. 1s, ec. 3s fl. 1s, ec. 3s fl. 1s, ec. 3s fl. 1s, ec. 7s	105 32	16	White cylindrical tower, building; 56.	Visible 107°-345°, at distance less than 6 miles 103°-346°. AIS (MMSI No 992471070). Reserve light range 12M. Reserve light range 12M.
10472 <i>E 2080</i>	--Punta Arena Bianca, island, SW. side.	35° 51.6' N 12° 51.4' E	Fl.W. period 5s fl. 1s, ec. 4s	31 9	9	Pylon, white hut; 20.	Visible 276°30'-150°.
10476 <i>E 2084</i>	-Isolotto Lampione.	35° 33.0' N 12° 19.2' E	Fl.(2)W. period 10s fl. 1s, ec. 2s fl. 1s, ec. 6s	131 40	7	Square hut; 20.	
ISOLA DI PANTELLARIA:							
10480 <i>E 2094</i>	- Punta Spadillo.	36° 49.4' N 12° 00.7' E	Fl.(2)W. period 10s fl. 0.2s, ec. 2.3s fl. 0.2s, ec. 7.3s	164 50	24	White round tower, building; 69.	Reserve light range 18M. AIS (MMSI No 992471067).
10484 <i>E 2107</i>	-Punta Tracino.	36° 47.9' N 12° 03.0' E	Fl.(2)W. period 10s fl. 1s, ec. 2s fl. 1s, ec. 6s	161 49	10	White round tower; 10.	
10492 <i>E 2106</i>	-Punta Limarsi.	36° 44.3' N 12° 02.0' E	Fl.(3)W. period 15s fl. 0.5s, ec. 2s fl. 0.5s, ec. 2s fl. 0.5s, ec. 9.5s	115 35	7	Pedestal, white lantern; 16.	
10496 <i>E 2096</i>	-Scauri.	36° 46.1' N 11° 57.7' E	Fl.W. period 5s fl. 1s, ec. 4s	60 18	10	Pedestal, white lantern; 16.	Fl.R. 3s shown from head of W. mole, Fl.G. 3s shown from head of E. mole.
10500 <i>E 2098</i>	- Punta San Leonardo.	36° 50.1' N 11° 56.7' E	Fl.W. period 3s fl. 1s, ec. 2s	69 21	15	Red building, white lantern; 10.	Reserve light range 8M. AIS (MMSI No 992471068).

Section 8

Malta, South and East Coasts of Italy, and Slovenia

(1) No.	(2) Name and Location	(3) Position	(4) Characteristic	(5) Height	(6) Range	(7) Structure	(8) Remarks
MALTA AND GHAWDEX (GOZO)							
GHAWDEX (GOZO):							
10504 E 2050	-Gurden (Gordan).	36° 04.3' N 14° 13.1' E	Fl.W. period 7.5s fl. 0.3s, ec. 7.2s	592 180	20	White tower, building; 72.	
10508 E 2051	-Ramla Tal-Mgarr Harbor, main breakwater.	36° 01.5' N 14° 18.1' E	Fl.R. period 4s				
10512 E 2051.2	--N. breakwater, head.	36° 01.6' N 14° 18.1' E	Fl.G. period 5s				
KEMMUNA RAS L-LRQIEQA:							
10516 E 2054	-Irkieka ta Kemmuna.	36° 00.2' N 14° 19.5' E	Fl.R. period 2s	23 7	2	White column.	
MALTA:							
10524 E 2055.5	-Cirkewwa, ro-ro terminal, head.	35° 59.4' N 14° 19.8' E	Fl.G. period 2s	33 10	2	Column.	
10524.1 E 2056	--SE. pier, head.	35° 59.4' N 14° 19.8' E	Fl.R.G. period 5s	20 6	2		R. 042°-222°, G.-042°.
10526 E 2057	-Mellieha rock.	35° 58.3' N 14° 21.5' E	Fl.(2)W. period 5s	10 3	2		
10528 E 2058	-St. Paul's Bay, jetty, root.	35° 56.8' N 14° 23.4' E	Fl.R. period 2s	26 8	2	White column, base; 20.	
10532	--Fairway Buoy.	35° 54.8' N 14° 32.5' E	L.Fl.W. period 10s			SAFE WATER RW, pillar, topmark.	
10544 E 2061.5	-Valleta.	35° 54.2' N 14° 31.1' E	Fl.(3)W. period 15s	161 49	19	Pylon.	
10548 E 2062	--St. Elmo, W. side of entrance to Grand Harbor, breakwater, head.	35° 54.2' N 14° 31.5' E	Q.G.	52 16	7	White round tower, red band.	
10552 E 2064	--Ricasoli Breakwater, Grand Harbor, E. side of entrance, head.	35° 54.0' N 14° 31.4' E	Q.R.	36 11	6	White framework tower, red band; 30.	Obscured 120°-157° during firing or searchlight exercises.
10560 E 2068	-Luca AVIATION LIGHT.	35° 51.3' N 14° 28.1' E	Mo.(LU)G. period 9s	340 104	25	Structure; 10.	Visible 170°-345°.
10564 E 2070	-Delimara Point.	35° 49.3' N 14° 33.5' E	Fl.(2)W. period 12s	115 35	15	Black tower, white band, building.	Visible 272°-090°.
10565 E 2070.6	--Breakwater, head.	35° 49.1' N 14° 33.0' E	Fl.R. period 3s fl. 0.7s, ec. 2.3s	59 18	6		Visible 260°-042°.
10572 E 2076	--Fueling dolphin.	35° 49.7' N 14° 33.0' E	Fl.W. period 2s fl. 0.5s, ec. 1.5s			Dolphin.	

(1) No.	(2) Name and Location	(3) Position	(4) Characteristic	(5) Height	(6) Range	(7) Structure	(8) Remarks
ITALY-SOUTHEAST COAST							
10580 <i>E 1782</i>	Capo Spartivento.	37° 55.6' N 16° 03.6' E	Fl.W. period 8s fl. 0.3s, ec. 7.7s	208 63	24	White tower, building; 49.	Visible 222°-082°. AIS (MMSI No 992471087). Reserve light range 18M.
10584 <i>E 2108</i>	Punta Stilo.	38° 27.0' N 16° 34.7' E	Fl.(3)W. period 15s fl. 0.2s, ec. 2.8s fl. 0.2s, ec. 2.8s fl. 0.2s, ec. 8.8s	177 54	22	White octagonal tower, black bands; 49.	Reserve light range 11M. AIS (MMSI No 992471088).
10588 <i>E 2109</i>	Siderno Marina.	38° 27.0' N 16° 35.0' E	2 F.R.G. (vert.)	43 13	3	Black post, red bands.	1 meter apart. Private light.
10596 <i>E 2112</i>	Capo Rizzuto.	38° 53.8' N 17° 05.5' E	L.Fl.(2)W.R. period 10s fl. 2s, ec. 1s fl. 2s, ec. 5s	121 37	W. 17 R. 13	White tower, building; 56.	R. 227°-270°, W.-084°, R.- 133°. Reserve light range 11/8M. AIS (MMSI No 992471089).
10600 <i>E 2118</i>	Capo Colonne.	39° 01.6' N 17° 12.2' E	Fl.W. period 5s fl. 0.5s, ec. 4.5s	131 40	24	White tower, two-story building; 72.	Visible 127°-020°. Reserve light range 18M. AIS (MMSI No 992471090).
CROTONE:							
10604 <i>E 2122</i>	-Porto Vecchio, 38 meters from breakwater, head.	39° 04.7' N 17° 08.2' E	Fl.(2)G. period 5s fl. 1s, ec. 1s fl. 1s, ec. 2s	36 11	8	Green hut, lantern; 30.	Safety distance 60m.
10608 <i>E 2123</i>	-Molo Sanita, head.	39° 04.7' N 17° 08.2' E	Fl.(2)R. period 5s fl. 1s, ec. 1s fl. 1s, ec. 2s	30 9	8	Red hut, lantern; 26.	
10612 <i>E 2121.5</i>	-Porto Nuovo, head of Molo Giunti.	39° 05.2' N 17° 07.9' E	F.G.	30 9	4	Green post; 23.	
10616 <i>E 2121</i>	-Molo Sottoflutto, head.	39° 05.5' N 17° 07.6' E	Fl.G. period 5s fl. 1s, ec. 4s	43 13	8	Green framework tower; 23.	Safety distance 50m.
10620 <i>E 2120</i>	-Foraneo, mole, head.	39° 05.8' N 17° 07.6' E	Fl.R. period 5s fl. 1s, ec. 4s	36 11	8	Red framework tower; 30.	Safety distance 100m.
10624 <i>E 2128</i>	Punta Alice.	39° 23.9' N 17° 09.1' E	Fl.(2)W. period 10s fl. 1s, ec. 2s fl. 1s, ec. 6s	102 31	16	White tower, building; 89.	Reserve light range 12M. AIS (MMSI No 992471091).
10630 <i>E 2130.5</i>	Punta Coscio.	39° 43.9' N 16° 30.0' E	Fl.(4)W. period 20s fl. 0.5s, ec. 2s fl. 0.5s, ec. 2s fl. 0.5s, ec. 2s fl. 0.5s, ec. 12s	75 23	12	Tower, three-story building; 66.	Private light.
10631 <i>E 2130.6</i>	Laghi di Sibari Range, front.	39° 44.0' N 16° 30.6' E	Iso.W. period 2s		4	White tower, black bands; 13.	Visible 124°-154°. Private light.
10631.1 <i>E 2130.61</i>	-Rear, 60 meters 139° from front.	39° 44.1' N 16° 30.6' E	Iso.W. period 2s	23 7	4	Red framework tower, white bands; 20.	Visible 136°-246°. Synchronized with front. Private light.
10632 <i>E 2131</i>	Laghi di Sibari, marina, head of S. mole.	39° 44.0' N 16° 31.0' E	F.R.	20 6	6	Red post; 20.	Private light.
10636 <i>E 2131.2</i>	-N. mole, head.	39° 44.0' N 16° 31.0' E	F.G.	20 6	6	Green post; 20.	Private light.
TARANTO:							
10640 <i>E 2132</i>	-Capo San Vito.	40° 24.7' N 17° 12.2' E	Fl.(3)W. period 15s fl. 0.2s, ec. 2.8s fl. 0.2s, ec. 2.8s fl. 0.2s, ec. 8.8s	151 46	22	White tower, two-story building; 141.	AIS (MMSI No 992471092). Reserve light range 18M.

(1) No.	(2) Name and Location	(3) Position	(4) Characteristic	(5) Height	(6) Range	(7) Structure	(8) Remarks
ITALY-SOUTHEAST COAST							
10642 E 2133	-Mar Grande.	40° 25.3' N 17° 10.4' E	Q.(9)W. period 15s	16 5	5	W. CARDINAL YBY, articulated beacon, topmark.	Radar reflector.
10644 E 2134	-Diga di San Vito, W. head.	40° 25.8' N 17° 11.7' E	Fl.(2)G. period 7s fl. 1s, ec. 1s fl. 1s, ec. 4s	72 22	9	Green framework tower; 62.	When near Capo San Vito, partially obscured by the lights of Taranto.
10646 E 2137	-Isola San Pietro, jetty, head.	40° 27.3' N 17° 09.7' E	Fl.Y. period 4s fl. 1s, ec. 3s	26 8	4	Yellow post; 23.	
10648 E 2138	-Isolotto San Paolo, breakwater, head.	40° 26.2' N 17° 10.8' E	Fl.(2)R. period 7s fl. 1s, ec. 1s fl. 1s, ec. 4s	38 12	7	Red round tower; 33.	Safety distance 50 meters.
10650 E 2142.3	-Secca della Sirena, S.	40° 27.6' N 17° 12.4' E	Q.(6)+L.Fl.W. period 15s	16 5	5	S. CARDINAL YB, articulated beacon, topmark.	Q.R. and Q.G. articulated lights mark channel to E. Radar reflector.
10656 E 2142.4	-Secca della Sirena, W.	40° 27.7' N 17° 12.7' E	Q.R.	19 6	6	Red buoyant beacon, square daymark.	Private light. Radar reflector.
10660 E 2142.5	-Mar Grande, close SW. Secca della Sirena.	40° 27.6' N 17° 13.0' E	Q.G.	20 6	7	Green buoyant beacon, triangular daymark point up.	Private light. Radar reflector.
10664 E 2142.6	-Detached breakwater, SE. head.	40° 27.9' N 17° 12.5' E	Q.R.	33 10	4	Red post; 26.	Private light.
10672 E 2143	-Pontile Chiapparo, W. extremity.	40° 26.3' N 17° 14.6' E	Fl.G. period 3s fl. 1s, ec. 2s	26 8	3	Green post; 19.	
10676 E 2143.2	--N. extremity.	40° 26.4' N 17° 14.7' E	Fl.Y. period 2s fl. 0.5s, ec. 1.5s	26 8	3	Yellow post; 19.	
10677 E 2144	--Jetty, head.	40° 26.8' N 17° 14.8' E	Fl.R. period 3s fl. 1s, ec. 2s	26 8	3	Pedestal, red lantern.	
-Passagio Piccolo:							
10680 E 2150	--Mar Grande Range, Secca della Tarantola, front.	40° 26.9' N 17° 13.7' E	Fl.W.G. period 3s fl. 1s, ec. 2s	39 12	W. G. 9 7	Green cylindrical tower; 36.	G. 057°-187°30', W.(over range line)-198°30', G.- 025°. Safety distance 150m.
10684 E 2150.1	--Rear, near Casa Gigante, about 3 km. 193° from front.	40° 25.4' N 17° 13.2' E	Iso.W. period 3s	69 21	14	White tower, black stripes; 66.	Visible 189°45'-196°25'. F.R. on masthead. Reserve light range 10M.
10688 E 2152	--Mar Piccolo, N. Range, front.	40° 29.3' N 17° 14.4' E	Q.R.	39 12	6	Black pyramidal structure, white stripes; 33.	
10689 E 2152.1	---Rear, 013° from front, near Casa Trollo.	40° 30.0' N 17° 15.0' E	Fl.W. period 3s fl. 1s, ec. 2s	66 20	8	White tower, black stripes; 33.	
10690 E 2158.6	--Fanale.	40° 29.7' N 17° 15.9' E	Fl.Y. period 3s fl. 1s, ec. 2s	43 13	3	Platform; 43.	Private light.
10694 E 2158.4	--Water intake.	40° 29.5' N 17° 14.2' E	F.Y.	33 10	3	Yellow post.	A F.Y. light is shown at head of three structures. Private light.
10695 E 2156	--Molo Sauro.	40° 28.6' N 17° 14.9' E	Fl.Y. period 4s fl. 0.5s, ec. 3.5s	20 6	2	Yellow post; 16.	A Fl.Y. light is shown at head of three piers.
10695.5 E 2156.6	--Molo Lavori, jetty, head.	40° 28.6' N 17° 15.1' E	Fl.Y. period 4s fl. 0.5s, ec. 3.5s	20 6	2	Yellow post; 16.	
10696 E 2153	--Canale Navigabile.	40° 28.3' N 17° 14.1' E	F.R.	26 8	4	Wall, lantern.	

(1) No.	(2) Name and Location	(3) Position	(4) Characteristic	(5) Height	(6) Range	(7) Structure	(8) Remarks
ITALY-SOUTHEAST COAST							
10700 <i>E 2145</i>	--Commercial port, W. mole, head.	40° 28.6' N 17° 13.3' E	Fl.R. period 5s fl. 1s, ec. 4s	33 10	4	Red post; 26.	Private light.
10702 <i>E 2145.2</i>	---W. side.	40° 28.6' N 17° 13.2' E	F.G.	33 10	4	Green post; 23.	Private light.
10704 <i>E 2146</i>	---E. mole, head.	40° 28.5' N 17° 13.4' E	Fl.G. period 5s fl. 1s, ec. 4s	39 12	8	Green column, hut, pedestal; 33.	Private light.
-Porto Industriale:							
10708 <i>E 2144.4</i>	--Italsider, pier 2, SE. corner, head.	40° 28.4' N 17° 13.0' E	F.R.	33 10	5	Red post; 20.	Private light.
10710 <i>E 2144.42</i>	--SW corner.	40° 28.5' N 17° 12.9' E	F.G.	33 10	5	Green post; 20.	Private light.
10712 <i>E 2144.43</i>	---Pier 3, SE. corner, head.	40° 28.4' N 17° 12.7' E	F.R.	33 10	3	Red post; 20.	Private light.
10716 <i>E 2144.44</i>	---SW. corner, head.	40° 28.4' N 17° 12.6' E	F.G.	33 10	3	Green post; 20.	Private light.
10718 <i>E 2144.47</i>	---Pier 4 Range, front.	40° 28.7' N 17° 12.3' E	Q.R.	66 20	6	Post, white square daymark, black stripe; 59.	Occasional. Private light.
10719 <i>E 2144.48</i>	----Rear, 690 meters 341° from front.	40° 28.7' N 17° 12.1' E	Oc.W. period 3s fl. 1s, ec. 2s	137 42	20	Post, white square daymark, black stripe; 69.	Occasional. Private light.
10720 <i>E 2144.45</i>	--Pier 4, SE. corner, head.	40° 28.4' N 17° 12.4' E	F.R.	33 10	3	Red post; 20.	Private light.
10722 <i>E 2142.8</i>	--Pontile AGIP, 150 meters SSE from breakwater, head.	40° 28.2' N 17° 11.7' E	Fl.Y. period 2s fl. 0.5s, ec. 1.5s	33 10	3	Yellow post; 20.	Marks fixed mooring caisson. Private light.
10724 <i>E 2144.5</i>	--E. breakwater, E. head.	40° 28.2' N 17° 13.2' E	Fl.R. period 5s fl. 1s, ec. 4s	39 12	6	Red column, hut, pedestal; 30.	Private light.
-Punta Rondinella:							
10728 <i>E 2162</i>	--Detached breakwater, N. head.	40° 29.5' N 17° 08.3' E	Fl.G. period 5s fl. 1s, ec. 4s	46 14	8	Green post; 20.	Private light. Punta Rondinella Passage marked by Fl.R. 3s, Fl.G. 3s 1.35 miles ESE.
10732 <i>E 2162.2</i>	---S. head.	40° 28.9' N 17° 08.7' E	Q.R.	47 14	4	Red post; 20.	Harbor approach marked by articulated beacons Q.(6)+L.Fl.W. 15s 2.8 miles SSW., Q.(9)W. 15s 2.4 miles SW., 2.5 miles WSW., 1.5 miles W. Private light.
10736 <i>E 2162.4</i>	--Lee mole, head.	40° 29.7' N 17° 08.7' E	Fl.R. period 5s fl. 1s, ec. 4s	47 14	8	Red post; 20.	Articulated beacons Q.Y. 5M 650 meters 315°, Q.Y. 6M 840 meters 167°, Q.G. 3M 620 meters 114° from light. Private light.
10740 <i>E 2162.6</i>	--Passaggi scogliera Punta Rondinella, N. side.	40° 29.8' N 17° 09.3' E	F.G.	33 10	3	Green post; 20.	Private light.
10744 <i>E 2142.92</i>	--W. side.	40° 28.6' N 17° 10.4' E	Q.G.	33 10	3	Green post; 26.	Private light.
10748 <i>E 2142.9</i>	---breakwater, E. side.	40° 28.6' N 17° 10.4' E	Q.R.	33 10	3	Red post; 26.	Private light.
10752 <i>E 2164</i>	Porto Cesareo, entrance Range, front.	40° 15.5' N 17° 54.0' E	Iso.W. period 2s	42 13	7	Framework tower, black and white checkered hut; 39.	Visible 350°-068°. Private light.

(1) No.	(2) Name and Location	(3) Position	(4) Characteristic	(5) Height	(6) Range	(7) Structure	(8) Remarks
ITALY-SOUTHEAST COAST							
10756 E 2164.1	-Rear, 765 meters 034° from front.	40° 15.8' N 17° 54.3' E	Oc.W. period 3s fl. 2s, ec. 1s	87 27	10	Black and white checkered tower; 49.	Private light.
GALLIPOLI:							
10760 E 2168	-Isola Sant' Andrea.	40° 02.8' N 17° 56.7' E	Fl.(2)W. period 10s fl. 0.2s, ec. 2.3s fl. 0.2s, ec. 7.3s	148 45	19	White tower, two-story building; 141.	Reserve light range 15M.
10764 E 2172	-Molo di Tramontana.	40° 03.7' N 17° 59.0' E	Fl.G. period 5s fl. 1s, ec. 4s	36 11	9	Green round tower; 29.	Safety distance 70m. F.R. 51m on antenna 880 meters ESE.
10765 E 2172.2	--Molo di Sottoflutto.	40° 03.5' N 17° 59.0' E	Fl.R. period 5s fl. 1s, ec. 4s	36 11	9	Red round tower; 29.	Safety distance 50m.
10768 E 2170	-Secca del Rafo.	40° 03.8' N 17° 58.7' E	Q.W.	16 5	5	N. CARDINAL BY, articulated beacon, topmark.	Radar reflector.
10772 E 2173	-Seno del Canneto, breakwater, head.	40° 03.2' N 17° 58.8' E	Fl.R. period 5s fl. 1s, ec. 4s	20 6	3	Red post; 13.	Fl.G. shown on mole.
10776 E 2174	Torre San Giovanni.	39° 53.1' N 18° 06.8' E	Iso.W.R. period 4s	79 24	W. 15 R. 11	Black and white checkered tower; 72.	R. 311°-013°, W.-133°. AIS (MMSI No 992471093). Reserve light range W. 11M, R. 9M.
10778 E 2174.4	-Secche di Ugento.	39° 49.8' N 18° 08.3' E	Q.(9)W. period 15s	19 6	5	W. CARDINAL YBY, beacon, topmark.	Radar reflector.
10780 E 2176	Capo Santa Maria di Leuca.	39° 47.7' N 18° 22.1' E	Fl.(3)W. period 15s fl. 0.5s, ec. 2.5s fl. 0.5s, ec. 2.5s fl. 0.5s, ec. 8.5s Oc.R. period 4s fl. 3s, ec. 1s	334 102 328 100	24 11	White tower, two-story building; 157.	Visible 220°-068°. Aeromarine light. AIS (MMSI No 992471094). Reserve light range 10M. Visible 094°-106°. Reserve light range 9M.
10784 E 2177	Tricase, outer mole, head.	39° 55.9' N 18° 23.7' E	Iso.G. period 2s	33 10	4	Green post; 20.	
10786 E 2177.5	Castro, outer mole, head.	40° 00.0' N 18° 25.7' E	Fl.R. period 3s fl. 1s, ec. 2s	20 6	7	Red post; 16.	Private light.
ITALY-EAST COAST							
10788 E 2178	Capo d'Otranto.	40° 06.3' N 18° 31.2' E	Fl.W. period 5s fl. 1s, ec. 4s	197 60	18	White four-sided tower, building; 105.	AIS (MMSI No 992471095). Reserve light range 12M.
10792 E 2182	Otranto, Punta Craul, N. of port.	40° 09.2' N 18° 29.5' E	Fl.(3)W.R. period 10s fl. 1s, ec. 1s fl. 1s, ec. 1s fl. 1s, ec. 5s	39 12	W. 13 R. 8	Round tower, white lantern; 30.	R. 165°-183°, W.-165°. Reserve light range 11/7M.
10796 E 2186	-Punta San Nicola, mole, head.	40° 09.0' N 18° 29.6' E	Fl.R. period 3s fl. 1s, ec. 2s	36 11	8	Pedestal, red lantern; 20.	Safety distance 60m.
10800 E 2188	Torre Sant' Andrea.	40° 15.4' N 18° 26.7' E	Fl.(2)W.R. period 7s fl. 1s, ec. 1s fl. 1s, ec. 4s	79 24	W. 15 R. 12	Black and white checkered tower; 52.	R. 300°-343°, W.-300°. AIS (MMSI No 992471096). Reserve light range W. 11M, R. 8M.
10804 E 2190.5	San Foca di Melendugno.	40° 18.3' N 18° 24.3' E	Fl.G. period 3s fl. 0.5s, ec. 2.5s		5	Green post.	Private light.

(1) No.	(2) Name and Location	(3) Position	(4) Characteristic	(5) Height	(6) Range	(7) Structure	(8) Remarks
ITALY-EAST COAST							
10808 E 2192	Punta San Cataldo di Lecce.	40° 23.5' N 18° 18.4' E	L.FI.W. period 5s fl. 2s, ec. 3s	82 25	16	White tower, building; 75.	Visible 140°-315°. AIS (MMSI No 992471097). Reserve light range 12M.
BRINDISI:							
10812 E 2194	-Capo di Torre Cavallo.	40° 39.7' N 18° 02.2' E	Q.(3)W.	16 5	5	E. CARDINAL BYB, articulated beacon, topmark.	Radar reflector.
10816 E 2196	-Le Pedagne, on Isolotto Traverso, E. side.	40° 39.5' N 17° 59.4' E	Fl.(2)R. period 6s fl. 0.5s, ec. 1s fl. 0.5s, ec. 4s	69 21	8	White tower, red lantern, white building.	Visible 349°-252°.
10822 E 2208	-Brindisi-Casale AVIATION LIGHT.	40° 39.5' N 17° 56.5' E	Al.FI.W.G. period 17s W. fl. 1s, ec. 3s G. fl. 1s, ec. 3s W. fl. 1s, ec. 8s	59 18	W. 24 G. 18	Framework tower; 33.	Private light.
10822.5 E 2198	-Main breakwater, head.	40° 39.8' N 17° 59.8' E	Fl.(2)G. period 10s fl. 1s, ec. 2s fl. 1s, ec. 6s	40 12	8	Green pole.	Private light.
RACON B(- • • •)							
10823 E 2200	-Isola Sant' Andrea.	40° 39.5' N 17° 58.2' E	Dir.W.R.G.	98 30	20	Post; 82.	F.G. 258°58'-260°16', Al.W.G.-261°10', F.W.- 261°46', Al.W.R.-262°40', F.R.-263°58'. Private light.
10823.5 E 2202	-Forte a Mare.	40° 39.3' N 17° 58.1' E	Fl.(4)W. period 20s fl. 0.2s, ec. 2.4s fl. 0.2s, ec. 2.4s fl. 0.2s, ec. 2.4s fl. 0.2s, ec. 12s	92 28	21	Balcony, castle; 82.	AIS (MMSI No 992471098). Reserve light range 18M.
10824 E 2204	--S., N. breakwater, head.	40° 39.2' N 17° 58.1' E	Fl.G. period 3s fl. 0.5s, ec. 2.5s	39 12	7	Steel pole; 23.	
10828 E 2203.5	-Diga di Costa Morena, N. breakwater, head.	40° 39.1' N 17° 58.4' E	F.R.	23 7	5	Red post.	Private light.
10830 E 2203	-Molo Montecatini Edison, head.	40° 39.0' N 17° 58.9' E	2 F.R. (vert.)	36 11	5	Red post; 16.	1 meter apart. Private light.
-Canale Pigonati:							
10832 E 2212	--Inner harbor entrance, E. side.	40° 38.7' N 17° 57.2' E	Iso.R. period 2s	30 9	5	Hut, red lantern; 20.	
10836 E 2210	---W. side.	40° 38.7' N 17° 57.1' E	Iso.G. period 2s	30 9	5	Hut, green lantern; 20.	
10840 E 2216	--Inner end of entrance to canal, on E. side.	40° 38.6' N 17° 57.1' E	F.R.	33 10	4	Red post; 26.	Visible 018°-227°.
10844 E 2214	---On W. side.	40° 38.7' N 17° 57.0' E	F.G.	33 10	4	Green post; 26.	Visible 227°-070°.
10848 E 2217	--Galleggianti, E. pier, head.	40° 38.5' N 17° 56.3' E	F.R.	26 8	2	Post; 23.	
10852 E 2217.5	---W. pier, head.	40° 38.5' N 17° 56.2' E	F.R.	26 8	2	Post; 23.	
10856 E 2222	Torre Canne.	40° 50.5' N 17° 28.1' E	Fl.(2)W. period 10s fl. 1s, ec. 2s fl. 1s, ec. 6s	115 35	16	White tower, building; 104.	AIS (MMSI No 992471099). Reserve light range 12M.

(1) No.	(2) Name and Location	(3) Position	(4) Characteristic	(5) Height	(6) Range	(7) Structure	(8) Remarks
ITALY-EAST COAST							
10860 <i>E 2223</i>	Savelletri.	40° 52.4' N 17° 24.8' E	Fl.G. period 5s fl. 1s, ec. 4s	26 8	3	Green post; 13.	Private light.
10864 <i>E 2223.4</i>	-S. mole, head.	40° 52.5' N 17° 24.8' E	Fl.R. period 5s fl. 1s, ec. 4s	26 8	3	Red post; 16.	Private light.
10868 <i>E 2224</i>	Monopoli, Molo Margherita, head.	40° 57.3' N 17° 18.3' E	Fl.R. period 3s fl. 1s, ec. 2s	48 15	8	Red tower, white bands; 49.	
10872 <i>E 2226</i>	-N. mole, head.	40° 57.4' N 17° 18.4' E	Fl.G. period 3s fl. 1s, ec. 2s	46 14	8	Green framework tower; 33.	
10876 <i>E 2228</i>	Mola di Bari, breakwater, head.	41° 03.6' N 17° 06.0' E	Fl.G. period 3s fl. 0.5s, ec. 2.5s	46 14	7	Green framework tower, white hut; 36.	Safety distance 35m.
10880 <i>E 2228.5</i>	-E. mole, head.	41° 03.7' N 17° 06.1' E	Fl.R. period 3s fl. 0.5s, ec. 2.5s	46 14	7	Red column, pedestal; 20.	
10884 <i>E 2230</i>	Cala Portecchia, outer mole, head.	41° 03.7' N 17° 06.0' E	Fl.R.	26 8	5	Red post; 20.	Private light.
10886 <i>E 2230.4</i>	-N. mole, head.	41° 03.8' N 17° 05.3' E	Fl.G.	26 8	5	Green post; 20.	Private light.
10888 <i>E 2231</i>	Torra Mare (Torre Pelosa).	41° 05.4' N 16° 59.9' E	Fl.R.	31 9	3	Red post; 26.	F.G. shown from inner breakwater. Private light.
10892 <i>E 2232</i>	Punta San Cataldo.	41° 08.3' N 16° 50.7' E	Fl.(3)W. period 20s fl. 0.2s, ec. 3.8s fl. 0.2s, ec. 3.8s fl. 0.2s, ec. 11.8s	218 66	24	White tower, two-story building; 203.	Oc.R. shown about 0.7 km. WSW. 2 Fl.R. 2.5s 57m on radio antennas 2.2 miles ESE. Reserve light range 18M.
10896 <i>E 2233</i>	Nuovo Molo Foraneo, 5th arm, head.	41° 08.9' N 16° 50.9' E	Fl.R. period 3s fl. 1s, ec. 2s	39 12	7	Pedestal, red lantern; 20.	
10900 <i>E 2236</i>	Nuovo Molo Foraneo, 3rd arm, head.	41° 08.6' N 16° 51.3' E	Fl.R. period 5s fl. 1s, ec. 4s	16 5	4	Pedestal, red lantern; 13.	Visible 273°-129°.
10904 <i>E 2241</i>	-Inner spur, head.	41° 08.5' N 16° 52.0' E	Fl.R. period 5s fl. 1s, ec. 4s	23 7	3	Red post; 16.	
10908 <i>E 2234</i>	Molo San Cataldo, head.	41° 08.5' N 16° 51.2' E	Fl.G. period 3s fl. 1s, ec. 2s	36 11	7	Green metal framework tower, square base; 26.	
10916 <i>E 2240</i>	Molo di Ridosso, head.	41° 08.4' N 16° 52.0' E	Fl.G. period 5s fl. 1s, ec. 4s	26 8	3	Green post; 20.	
10920 <i>E 2238</i>	Vecchio Molo Foraneo, head.	41° 08.2' N 16° 51.7' E	Fl.R.	36 11	4	Red post; 13.	
10924 <i>E 2243</i>	Molo S. Vito, head.	41° 08.0' N 16° 51.9' E	Fl.Y. period 2s fl. 0.5s, ec. 1.5s	26 8	3	Yellow post; 20.	
10928 <i>E 2242</i>	Molo Pizzoli, head.	41° 08.0' N 16° 51.7' E	Fl.G.	36 11	4	Green post; 13.	
10932 <i>E 2244</i>	Molo San Antonio.	41° 07.6' N 16° 52.8' E	Fl.G. period 5s fl. 1s, ec. 4s	56 17	9	White round tower, green bands; 46.	Visible 190°-130°.
10936 <i>E 2246</i>	Santo Spirito, entrance, N. side.	41° 10.0' N 16° 45.0' E	2 Fl.G. (vert.)	33 10 26 8	3	Green post; 26.	2 meters apart. Private light.

(1) No.	(2) Name and Location	(3) Position	(4) Characteristic	(5) Height	(6) Range	(7) Structure	(8) Remarks
ITALY-EAST COAST							
10940 <i>E 2246.2</i>	-Entrance, S. side.	41° 09.9' N 16° 45.0' E	2 F.R. (vert.)	33 10 26 8	3	Red post; 26.	2 meters apart. Private light.
10944 <i>E 2247</i>	Giovinazzo, W. breakwater.	41° 11.5' N 16° 40.4' E	F.G.	26 8	4	Green post; 20.	Private light.
10948 <i>E 2247.3</i>	-E. breakwater.	41° 11.4' N 16° 40.4' E	F.R.	26 8	4	Red post; 20.	Private light.
10952 <i>E 2248</i>	Molfetta.	41° 12.5' N 16° 35.7' E	Iso.W. period 6s	72 22	16	White octagonal tower; 59.	Reserve light range 12M.
10956 <i>E 2252</i>	-Molo Foraneo, head.	41° 12.7' N 16° 35.5' E	Fl.R. period 5s fl. 0.5s, ec. 4.5s	39 12	7	Red round tower; 33.	Safety distance 30m.
10960 <i>E 2250</i>	-Detached breakwater, head.	41° 12.8' N 16° 35.4' E	Fl.G. period 5s fl. 0.5s, ec. 4.5s	43 13	7	Pedestal, green lantern; 20.	Safety distance 30m.
10964 <i>E 2254</i>	-Molo Pennello, head.	41° 12.5' N 16° 35.5' E	F.G.	16 5	4	Green pylon, hut; 10.	
10968 <i>E 2258</i>	Bisceglie, W. mole, head.	41° 14.7' N 16° 30.4' E	F.R.	33 10	1	Red tower; 20.	Visible 280°-230°. Private light.
TRANI:							
10972 <i>E 2261</i>	-Molo San Antonio, 20 meters from head of extension.	41° 16.9' N 16° 25.2' E	L.Fl.R. period 5s fl. 2s, ec. 3s	33 10	8	Tower; 26.	
10976 <i>E 2260</i>	-Molo San Antonio, head.	41° 16.9' N 16° 25.3' E	Fl.W. period 5s fl. 1s, ec. 4s	31 9	14	Round tower; 16.	Reserve light range 11M.
10980 <i>E 2262</i>	-Braccio di San Nicola.	41° 16.9' N 16° 25.2' E	L.Fl.G. period 5s fl. 2s, ec. 3s	33 10	8	Tower; 26.	
BARLETTA:							
10984 <i>E 2264</i>	-Molo di Tramontana.	41° 19.8' N 16° 17.4' E	L.Fl.(2)W. period 12s fl. 2s, ec. 2s fl. 2s, ec. 6s	118 36	17	Octagonal tower; 102.	AIS (MMSI No 992471100). Reserve light range 12M.
10988 <i>E 2266</i>	--At head.	41° 19.8' N 16° 17.5' E	Fl.G. period 4s fl. 1s, ec. 3s	39 12	8	Pedestal, green lantern; 23.	Visible 160°-080°. F.G. marks head of breakwater 280 meters NNW.
10992 <i>E 2263.5</i>	-Church.	41° 19.0' N 16° 16.4' E	F.W.		10	Cupola.	
10996 <i>E 2268</i>	-Diga di Levante, head.	41° 20.0' N 16° 17.7' E	Fl.R. period 4s fl. 1s, ec. 3s	39 12	8	Pedestal, red lantern; 20.	
11000 <i>E 2274.4</i>	Margherita de Savoia, outer mole, head.	41° 23.4' N 16° 08.0' E	Fl.R. period 5s fl. 1s, ec. 4s	26 8	4	Red post; 20.	Private light.
11004 <i>E 2274.6</i>	-Inner mole, head.	41° 23.3' N 16° 07.9' E	Fl.G. period 5s fl. 1s, ec. 4s	26 8	4	Green post; 20.	Private light.
11008 <i>E 2275</i>	Foce Aloisa, pier, head.	41° 26.0' N 16° 00.6' E	F.R.	52 16	3	Red post, white hut.	Private light.
11012 <i>E 2276</i>	Manfredonia.	41° 37.7' N 15° 55.4' E	Fl.W. period 5s fl. 0.2s, ec. 4.8s	66 20	23	Tower, two-story building; 59.	May be lost in background lights at 11 miles or less. AIS (MMSI No 992471103). Reserve light range 18M.

(1) No.	(2) Name and Location	(3) Position	(4) Characteristic	(5) Height	(6) Range	(7) Structure	(8) Remarks
ITALY-EAST COAST							
11016 <i>E 2277</i>	-Molo di Levante, head.	41° 37.2' N 15° 55.5' E	Fl.G. period 3s fl. 0.5s, ec. 2.5s	46 14	7	White cylindrical tower, green bands, green triangular daymark point up; 39.	
11020 <i>E 2278</i>	-Molo di Mezzogiorno, head.	41° 37.3' N 15° 55.3' E	Fl.R. period 3s fl. 0.5s, ec. 2.5s	39 12	7	White cylindrical tower, red bands, red square daymark; 33.	
11024 <i>E 2281</i>	-Industrial Port, outer mole, head.	41° 36.8' N 15° 57.0' E	Oc.G. period 3s lt. 2s, ec. 1s	33 10	7	Pedestal, green lantern; 16.	Private light.
11028 <i>E 2282</i>	--Inner mole, head.	41° 37.0' N 15° 56.9' E	Oc.R. period 3s lt. 2s, ec. 1s	33 10	7	Pedestal, red lantern; 16.	Private light.
11032 <i>E 2284</i>	Mattinata, on Punta Agnuli.	41° 42.6' N 16° 04.8' E	F.G.	26 8	3	Green post; 20.	Private light.
11036 <i>E 2286</i>	Torre Preposti.	41° 46.9' N 16° 11.6' E	Fl.W. period 5s fl. 1s, ec. 4s	203 62	15	Red tower, white house; 72.	Visible 186°-020°. AIS (MMSI No 992471102). Reserve light range 12M.
11040 <i>E 2288</i>	Vieste.	41° 53.2' N 16° 11.1' E	Fl.(3)W. period 15s fl. 0.2s, ec. 2.8s fl. 0.2s, ec. 2.8s fl. 0.2s, ec. 8.8s	131 40	25	Tower, two-story building; 89.	Visible 124°-348°. AIS (MMSI No 992471101). Reserve light range 18M.
11044 <i>E 2288.4</i>	-Cala San Lorenzo, head.	41° 53.2' N 16° 10.7' E	F.R.	23 7	4	Red post; 16.	
11052 <i>E 3586</i>	Otok Palagruza (Cr.).	42° 23.5' N 16° 15.3' E	Fl.W. period 17.5s fl. 0.8s, ec. 16.7s	361 110	26	Stone tower, building; 72.	Reserve light range 12M. AIS (MMSI No 992381030).
11056 <i>E 3588</i>	-Near main light (Cr.).	42° 23.5' N 16° 15.3' E	Iso.R. period 2s	315 96	5	White column; 26.	Visible 264°-304°. AIS (MMSI No 238645810).
11060 <i>E 2300</i>	Isola Pianosa.	42° 13.5' N 15° 44.8' E	Fl.(2)W. period 10s fl. 1s, ec. 1.5s fl. 1s, ec. 6.5s	82 25	12	White framework tower, 56.	
ISOLE DI TREMITI:							
11064 <i>E 2296</i>	-Isola Caprara.	42° 08.3' N 15° 31.2' E	Fl.W. period 5s fl. 1s, ec. 4s	75 23	4	White framework tower; 33.	
11068 <i>E 2298</i>	-Isola San Nicola, Tremiti, mole, head.	42° 07.1' N 15° 30.1' E	Fl.G. period 3s fl. 0.5s, ec. 2.5s	30 9	3	Green post; 23.	
11072 <i>E 2297</i>	-Isola San Nicola.	42° 07.4' N 15° 30.5' E	Fl.(4)W. period 15s fl. 1s, ec. 1s fl. 1s, ec. 1s fl. 1s, ec. 1s fl. 1s, ec. 8s	285 87	12	White framework tower, red bands; 49.	Reserve light range 7M.
11076 <i>E 2294</i>	-Punta del Diavolo, Isola San Domino, SW. head.	42° 06.4' N 15° 28.6' E	Fl.(3)W. period 10s fl. 1s, ec. 1s fl. 1s, ec. 1s fl. 1s, ec. 5s	157 48	11	White tower; 52.	Visible 300°-175°.
TERMOLI:							
11080 <i>E 2303</i>	-Termoli.	42° 00.4' N 14° 59.9' E	Fl.(2)W. period 10s fl. 1s, ec. 2s fl. 1s, ec. 6s	135 41	15	White four-sided structure; 56.	Reserve light range 11M.
11084 <i>E 2304</i>	-Molo Nord, outer head.	42° 00.4' N 15° 00.7' E	Fl.G. period 3s fl. 1s, ec. 2s	36 11	8	Pedestal, green lantern; 33.	

(1) No.	(2) Name and Location	(3) Position	(4) Characteristic	(5) Height	(6) Range	(7) Structure	(8) Remarks
ITALY-EAST COAST							
11088 <i>E 2304.2</i>	--Inner head.	42° 00.2' N 15° 00.1' E	F.G.	26 8	3	Green lantern; 20.	Visible 290°-135°.
11092 <i>E 2305</i>	-Molo Sud, head.	42° 00.1' N 15° 00.1' E	Fl.(2)Y. period 6s fl. 0.5s, ec. 1.5s fl. 0.5s, ec. 3.5s	30 9	8	Platform, yellow lantern; 23.	Safety distance 40m.
11100 <i>E 2306</i>	Punta della Penna.	42° 10.2' N 14° 42.9' E	Fl.W. period 5s fl. 0.2s, ec. 4.8s	277 84	25	Tower, two-story building; 230.	AIS (MMSI No 992471104). Reserve light range 18M.
11104 <i>E 2307</i>	-Porto Vasto, Molo di Levante, head.	42° 10.6' N 14° 42.7' E	Fl.R. period 3s fl. 1s, ec. 2s	33 10	4	Red lantern; 23.	
11108 <i>E 2307.2</i>	--Spur.	42° 10.4' N 14° 42.6' E	Fl.R. period 6s fl. 1s, ec. 5s	29 9	4	Beacon; 20.	Visible 309°-203°.
11112 <i>E 2307.5</i>	--Molo di Ponente, head.	42° 10.6' N 14° 42.6' E	Fl.G. period 3s fl. 1s, ec. 2s	33 10	8	Green lantern; 23.	
11120 <i>E 2307.7</i>	---Spur.	42° 10.6' N 14° 42.7' E	Fl.G. period 6s fl. 1s, ec. 5s	29 9	4	Beacon; 20.	Visible 169°-015°.
11124 <i>E 2308</i>	San Vito Chietino, pier, head.	42° 19.0' N 14° 27.0' E	FR.	26 8	1	Red post; 20.	Private light.
ORTONA:							
11128 <i>E 2312</i>	-Molo Nord.	42° 21.5' N 14° 24.5' E	Fl.(2)W. period 6s fl. 1s, ec. 1s fl. 1s, ec. 3s	75 23	15	White tower, building; 78.	AIS (MMSI No 992471105). Reserve light range 11M.
11132 <i>E 2313</i>	--Near head.	42° 21.1' N 14° 25.4' E	F.G.	30 9	5	Green tower; 16.	Visible 210°-140°.
11136 <i>E 2315</i>	-Molo a Martello, E. corner, head.	42° 21.3' N 14° 24.9' E	F.G.	26 8	3	Pedestal, green lantern; 20.	
11138 <i>E 2315.1</i>	-Mandracchio, head.	42° 21.4' N 14° 24.6' E	FR.				Private light.
11140 <i>E 2314</i>	-Molo Sud, head.	42° 20.9' N 14° 25.4' E	Fl.R. period 3s fl. 1s, ec. 2s	30 9	5	Red tower; 16.	
11142 <i>E 2315.6</i>	-Tower.	42° 27.9' N 14° 19.3' E	Oc.(2)Y. period 10s lt. 2s, ec. 1s lt. 6s, ec. 1s	66 20	5	Framework tower, dwelling; 75.	Horn: Mo.(R) ev. 45s. Private light.
PESCARA:							
11143 <i>E 2315.7</i>	-Detached breakwater, W. head.	42° 28.4' N 14° 13.6' E	Fl.R. period 6s fl. 1s, ec. 5s	33 10	5	Pedestal, red lantern; 20.	
11143.5 <i>E 2315.72</i>	--E. head.	42° 28.3' N 14° 14.1' E	Fl.(2)G. period 10s fl. 1s, ec. 2s fl. 1s, ec. 6s	33 10	5	Pedestal, green lantern; 20.	
11145 <i>E 2316</i>	-Marina, breakwater, head.	42° 28.2' N 14° 13.9' E	Fl.G. period 5s fl. 0.5s, ec. 4.5s	30 9	4	Green post.	Private light.
11146 <i>E 2316.35</i>	-Lighthouse.	42° 28.0' N 14° 13.7' E	Fl.(3)W. period 20s fl. 0.2s, ec. 3.8s fl. 0.2s, ec. 3.8s fl. 0.2s, ec. 11.8s	39 12	17	White two-story building; 33.	

(1) No.	(2) Name and Location	(3) Position	(4) Characteristic	(5) Height	(6) Range	(7) Structure	(8) Remarks
ITALY-EAST COAST							
11151 <i>E 2319</i>	-Molo di Scirocco.	42° 28.1' N 14° 13.8' E	Fl.R. period 4s fl. 1s, ec. 3s	36 11	1	Red column, pedestal; 30.	
11152 <i>E 2320</i>	-Molo di Maestro.	42° 28.0' N 14° 13.0' E	Fl.G. period 4s fl. 1s, ec. 3s	43 13	8	Pedestal, green lantern; 36.	
GIULIANOVA:							
11156 <i>E 2324</i>	-Molo Sud, head.	42° 45.3' N 13° 58.8' E	Fl.R. period 5s fl. 0.5s, ec. 4.5s	26 8	4	Pedestal, red lantern; 23.	Private light.
11164 <i>E 2326</i>	-Molo Nord, head.	42° 45.2' N 13° 58.7' E	Fl.G. period 5s fl. 0.5s, ec. 4.5s	26 8	4	Pedestal, green lantern; 23.	Private light.
11168 <i>E 2326.2</i>	--Spur, head.	42° 45.2' N 13° 58.6' E	F.G.		2		Horn: Mo.(G) ev. 45s. Private light.
11172 <i>E 2335</i>	Fiume Tronto, S. side.	42° 53.6' N 13° 55.3' E	2 F.R. (vert.)	39 12	3	Red post; 26.	2 meters apart. Private light.
11176 <i>E 2332</i>	San Benedetto del Tronto.	42° 57.2' N 13° 53.2' E	Fl.(2)W. period 10s fl. 0.2s, ec. 2s fl. 0.2s, ec. 7.6s	102 31	22	White cylindrical tower, building; 102.	Visible 135°-045°. AIS (MMSI No 992471106). Reserve light range 18M.
11180 <i>E 2333</i>	-N. mole, head.	42° 57.2' N 13° 53.2' E	Fl.G. period 3s fl. 1s, ec. 2s	26 8	8	Pedestal, green lantern; 23.	
11184 <i>E 2334</i>	-S. mole, head.	42° 57.2' N 13° 53.5' E	Fl.R. period 3s fl. 1s, ec. 2s	26 8	8	Pedestal, red lantern; 20.	Horn: Mo.(W) ev. 45s.
11188 <i>E 2336</i>	Pedaso , about 1 km. S. of village.	43° 05.5' N 13° 50.7' E	Fl.(3)W. period 15s fl. 1s, ec. 2s fl. 1s, ec. 2s fl. 1s, ec. 8s	167 51	16	White tower, building; 69.	AIS (MMSI No 992471107). Reserve light range 12M.
11190 <i>E 2337</i>	Porto San Giorgio, outer mole.	43° 10.3' N 13° 48.7' E	Fl.(2)R. period 6s fl. 0.5s, ec. 1s fl. 0.5s, ec. 4s	26 8	5	Red post; 20.	Horn: Mo.(U) ev. 45s. Private light.
11192 <i>E 2337.2</i>	-Inner mole.	43° 10.0' N 13° 48.8' E	Fl.(2)G. period 6s fl. 0.5s, ec. 1s fl. 0.5s, ec. 4s	26 8	5	Green post; 20.	Private light.
11196 <i>E 2339</i>	Porto Civitanova, N. mole, head.	43° 18.8' N 13° 44.1' E	Fl.G. period 5s fl. 1s, ec. 4s	31 9	8	Green tower; 26.	
11200 <i>E 2338</i>	-E. mole, head.	43° 18.9' N 13° 43.9' E	Fl.R. period 5s fl. 1s, ec. 4s	33 10	8	Pedestal, red lantern; 20.	
11204 <i>E 2338.2</i>	--On spur, extending W. from head.	43° 18.7' N 13° 44.0' E	Fl.R. period 3s fl. 0.5s, ec. 2.5s	23 7	4	Red post, 16.	
11208 <i>E 2337.6</i>	-Chiesa di Cristo Re.	43° 18.7' N 13° 43.6' E	Fl.(4)W. period 20s fl. 1.5s, ec. 1.5s fl. 1.5s, ec. 1.5s fl. 1.5s, ec. 1.5s fl. 1.5s, ec. 9.5s	138 42	11	Church tower; 151.	
ANCONA:							
11214 <i>E 2343</i>	-Scogliera I Travi.	43° 34.8' N 13° 34.7' E	Fl.Y. period 5s fl. 0.5s, ec. 4.5s	10 3	2	SPECIAL Y, beacon, "X" topmark.	Private light.

(1) No.	(2) Name and Location	(3) Position	(4) Characteristic	(5) Height	(6) Range	(7) Structure	(8) Remarks
ITALY-EAST COAST							
11216 E 2344	-Colle Cappuccini.	43° 37.4' N 13° 31.0' E	Fl.(4)W. period 30s fl. 0.3s, ec. 4.7s fl. 0.3s, ec. 4.7s fl. 0.3s, ec. 4.7s fl. 0.3s, ec. 14.7s	387 118	25	Gray tower, white stripe; 49.	Obscured S. of bearing 306°. Visible 121°30'-120°. AIS (MMSI No 992471108). Reserve light range 18M.
11220 E 2349	-Molo Foraneo Sud, NW. extension, head.	43° 37.3' N 13° 29.7' E	Fl.G. period 4s fl. 1s, ec. 3s	36 11	5	Green tower; 33.	
11224 E 2346	-Molo Foraneo Nord, head.	43° 37.5' N 13° 29.6' E	Fl.R. period 4s fl. 1s, ec. 3s	36 11	5	Red tower; 20.	Visible 334°-224°.
	-RACON		A(• -)		6		(3 & 10cm).
11225 E 2346.5	-Detached Breakwater, S. Head.	43° 37.3' N 13° 29.1' E	Fl.(2)R. period 6s fl. 0.5s, ec. 1s fl. 0.5s, ec. 4s	33 10	7	Pedestal, red lantern; 20.	
11226 E 2346.7	--N. head.	43° 37.7' N 13° 29.4' E	Fl.(2)G. period 6s fl. 0.5s, ec. 1s fl. 0.5s, ec. 4s	33 10	7	Pedestal, green lantern; 20.	
11228 E 2347	-Molo Nord, spur, W. head.	43° 37.5' N 13° 29.9' E	FR.	23 7	3	Red post; 23.	
11232 E 2348	--E. end.	43° 37.4' N 13° 30.0' E	Fl.R. period 3s fl. 1s, ec. 2s	26 8	3	Pedestal, red lantern; 23.	
11236 E 2350	-Molo Sud.	43° 37.4' N 13° 29.9' E	Fl.G. period 3s fl. 1s, ec. 2s	36 11	3	Pedestal, green lantern; 23.	
11248 E 2352	-Naval shipyard breakwater, W. head.	43° 37.7' N 13° 29.9' E	Q.R.	23 7	4	Red post.	Private light.
FALCONARA MARITTIMA:							
11256 E 7471	-Pipeline terminal AP 1.	43° 44.7' N 13° 31.3' E	Mo.(U)W. period 15s fl. 0.5s, ec. 1s fl. 0.5s, ec. 1s fl. 2s, ec. 10s		6	Revolving platform; 23.	Horn: Mo.(U) ev. 30s. Private light.
11260 E 7470	-Pipeline terminal.	43° 40.1' N 13° 24.4' E	Fl.Y. period 3s fl. 1s, ec. 2s	98 30	6	Platform; 98.	Horn: Mo(M) ev. 45s (bl. 5s, si. 2s, bl. 5s, si. 33s). Private light.
11264 E 2354	-Mole, head.	43° 38.9' N 13° 23.6' E	3 F.Y. (vert.)	33 10 8 23 7	2	SPECIAL Y, mast, "X" topmark; 33.	Private light.
SENIGALLIA:							
11268 E 2359	-E. mole, head.	43° 43.3' N 13° 13.4' E	Fl.Y. period 3s fl. 1s, ec. 2s	30 9	8	Platform, yellow lantern; 23.	
11276 E 2358	-Molo Di Levante.	43° 43.3' N 13° 13.4' E	L.Fl.(2)W. period 15s fl. 3s, ec. 2s fl. 3s, ec. 7s	57 17	15	White tower, white building, black band; 56.	AIS (MMSI No 992471109). Reserve light range 11M.
FANO:							
11280 E 2362	-Inner part of channel.	43° 51.1' N 13° 00.9' E	Fl.W. period 5s fl. 1s, ec. 4s	69 21	15	White tower, two-story building; 66.	AIS (MMSI No 992471110). Reserve light range 11M.

(1) No.	(2) Name and Location	(3) Position	(4) Characteristic	(5) Height	(6) Range	(7) Structure	(8) Remarks
ITALY-EAST COAST							
11284 E 2364	-E. mole, head.	43° 51.2' N 13° 01.1' E	Fl.R. period 3s fl. 1s, ec. 2s	29 9	8	Pedestal, red lantern; 23.	
11288 E 2366	-W. mole, head.	43° 51.2' N 13° 01.0' E	Fl.G. period 3s fl. 1s, ec. 2s	26 8	8	Pedestal, green lantern; 23.	
11292 E 2368	-Canal entrance, mole, outer head.	43° 51.1' N 13° 01.0' E	Fl.Y. period 3s fl. 1s, ec. 2s	26 8	3	Yellow post.	
PESARO:							
11296 E 2372	-Monte di San Bartolo.	43° 55.4' N 12° 53.0' E	Fl.(2)W. period 15s fl. 0.2s, ec. 3.6s fl. 0.2s, ec. 11s	574 175	25	White tower, two-story building; 82.	Obscured S. of bearing 125°. AIS (MMSI No 992471111). Reserve light range 18M.
11300 E 2374	-45 meters from E. mole, head.	43° 55.5' N 12° 54.4' E	Fl.R. period 5s fl. 1s, ec. 4s	33 10	8	Pedestal, red lantern; 23.	
11304 E 2376	-20 meters from W. mole, head.	43° 55.4' N 12° 54.3' E	Fl.G. period 5s fl. 1s, ec. 4s	33 10	8	Pedestal, green lantern; 23.	
11308 E 2381	Cattolica.	43° 58.1' N 12° 45.1' E	Mo.(O)W. period 14s fl. 2s, ec. 1s fl. 2s, ec. 1s fl. 2s, ec. 6s	56 17	15	White four-sided structure, black bands; 56.	AIS (MMSI No 992471112). Reserve light range 11M.
11312 E 2382	-E. mole, head.	43° 58.2' N 12° 45.0' E	Fl.R. period 3s fl. 1s, ec. 2s	33 10	8	Pedestal, red lantern; 20.	
11316 E 2384	-W. mole, head.	43° 58.2' N 12° 45.1' E	Fl.G. period 3s fl. 1s, ec. 2s	33 10	8	Pedestal, green lantern; 20.	
11317 E 2388	Porto Verde.	43° 58.0' N 12° 44.0' E	Iso.R. period 2s		3		Private light.
11318 E 2388.2	-Mole, head.	43° 58.4' N 12° 43.0' E	Iso.G. period 2s		3		Private light.
11320 E 2390	Riccione, E. mole, head.	44° 00.5' N 12° 39.5' E	Fl.R. period 3s fl. 1s, ec. 2s	33 10	5	Red structure.	Horn: Mo.(M) ev. 45s. Private light.
11324 E 2394	Rimini.	44° 04.5' N 12° 34.5' E	Fl.(3)W. period 12s fl. 1s, ec. 2s fl. 1s, ec. 2s fl. 1s, ec. 5s	89 27	15	White tower, dwelling; 82.	Visible 160°-280°. Obscured 269°-272° out to 2-7M. AIS (MMSI No 992471113). Reserve light range 11M.
11328 E 2396	-E. mole, head.	44° 04.9' N 12° 34.6' E	Fl.(2)Y. period 6s fl. 0.5s, ec. 1s fl. 0.5s, ec. 4s	26 8	3	Pedestal, yellow lantern.	
11332 E 2397	-W. mole, head.	44° 04.8' N 12° 34.5' E	Fl.G. period 3s fl. 1s, ec. 2s	23 7	8	Pedestal, green lantern; 20.	
11336 E 2393	-AVIATION LIGHT.	44° 01.5' N 12° 37.1' E	Al.FI.W.G.				Occasional. Private light.
CESENATICO:							
11340 E 2404	-Cesenatico.	44° 12.4' N 12° 24.1' E	Fl.(2)W. period 6s fl. 1s, ec. 1s fl. 1s, ec. 3s	59 18	15	White cylindrical tower; 56.	AIS (MMSI No 992471114). Reserve light range 11M.

(1) No.	(2) Name and Location	(3) Position	(4) Characteristic	(5) Height	(6) Range	(7) Structure	(8) Remarks
ITALY-EAST COAST							
11344 E 2405	-E. mole, head.	44° 12.5' N 12° 24.2' E	Fl.R. period 5s fl. 1s, ec. 4s	26 8	8	Red column, pedestal; 20.	Fl.Y. 5m 4M signals the opening and closing of the Porte Vinciane. Horn: Mo.(R) ev. 45s (bl. 2s, si. 2s, bl. 4s, si. 2s, bl. 2s, si. 33s).
11348 E 2406	-W. mole, head.	44° 12.5' N 12° 24.3' E	Fl.G. period 5s fl. 1s, ec. 4s	26 8	8	Green column, pedestal; 20.	Fl.Y. 5m 4M signals the opening and closing of the Porte Vinciane.
11352 E 2411	Cervia.	44° 15.9' N 12° 21.2' E	Iso.W. period 2s	54 16	11	Multi-sided tower; 52.	Obscured outside of channel by high buildings. Private light.
11356 E 2413	-N. mole, head.	44° 16.1' N 12° 21.5' E	Fl.G. period 3s fl. 0.5s, ec. 2.5s	26 8	4	Green post; 23.	Private light.
11360 E 2412	-S. mole, head.	44° 16.2' N 12° 21.8' E	Fl.R. period 3s fl. 0.5s, ec. 2.5s	26 8	4	Red column, pedestal; 23.	Horn: Mo.(U) ev. 45s (bl. 2s, si. 2s, bl. 2s, si. 2s, bl. 4s, si. 33s). Private light.
ITALY-NORTHEAST COAST							
PORTO CORSINI (MARINA DI RAVENNA):							
11368 E 7520	-AGIP 1.	44° 28.4' N 12° 21.2' E	Fl.(2)W. period 5s fl. 0.5s, ec. 1s fl. 0.5s, ec. 3s	33 10	8	White post, red bands; 52.	Private light.
11374 E 7522	-AGIP 4.	44° 27.6' N 12° 31.4' E	Mo.(U)W. period 15s		6	White platform, red stripes; 20.	Horn: Mo.(U) ev. 30s. Private light.
	-RACON		U(• • -) period 120s				(3cm).
11375 E 2417.9	-Baiona.	44° 29.4' N 12° 15.9' E	Dir.F.W.R.G.	39 12	6	Metal tower; 39.	G. 256°15'-259°36', W.-260°24', R.-263°45'.
11376 E 2418	-Corsini.	44° 29.5' N 12° 17.0' E	Fl.W. period 5s fl. 0.2s, ec. 4.8s	115 35	20	White tower, three-story building; 108.	AIS (MMSI No 992471115). Reserve light range 18M. Traffic signals. Current signals.
11380 E 2417.8	-Approach beacon.	44° 30.0' N 12° 20.7' E	L.Fl.W. period 10s fl. 2s, ec. 8s	16 5	6	SAFE WATER RW, articulated beacon, topmark.	Radar reflector.
11384 E 2419	-S. breakwater, head.	44° 29.7' N 12° 18.8' E	Fl.(2)R. period 6s fl. 1s, ec. 1s fl. 1s, ec. 3s	33 10	8	Red column, pedestal; 26.	
11388 E 2420	-N. breakwater, head.	44° 29.9' N 12° 18.8' E	Fl.(2)G. period 6s fl. 1s, ec. 1s fl. 1s, ec. 3s	33 10	8	Green column, pedestal; 26.	
11392 E 2421	-S. mole, head.	44° 29.6' N 12° 17.5' E	Fl.R. period 4s fl. 1.5s, ec. 2.5s	24 7	8	Red column, pedestal; 20.	
11396 E 2422	-N. mole, head.	44° 29.7' N 12° 17.4' E	Fl.G. period 4s fl. 1.5s, ec. 2.5s	24 7	8	Green column, pedestal; 20.	

(1) No.	(2) Name and Location	(3) Position	(4) Characteristic	(5) Height	(6) Range	(7) Structure	(8) Remarks
ITALY-NORTHEAST COAST							
PORTO GARIBALDI:							
11400 E 2426	-Molo Nord, near root.	44° 40.6' N 12° 14.7' E	Fl.(4)W. period 15s fl. 1s, ec. 2s fl. 1s, ec. 2s fl. 1s, ec. 2s fl. 1s, ec. 5s	46 14	15	White cylindrical tower, two-story building; 39.	AIS (MMSI No 992471116). Reserve light range 11M.
11404 E 2428	--Near head.	44° 40.6' N 12° 15.0' E	Fl.G. period 5s fl. 1s, ec. 4s	30 9	8	Green column, pedestal; 23.	
11408 E 2430	-Molo Sud, head.	44° 40.6' N 12° 15.2' E	Fl.R. period 5s fl. 1s, ec. 4s	30 9	8	Red column, pedestal; 23.	
11420 E 2433	--Entrance, E. side.	44° 50.4' N 12° 17.4' E	Fl.G. period 3s fl. 1s, ec. 2s	26 8	6	Green post.	Private light.
11424 E 2432	---W. side.	44° 47.0' N 12° 14.0' E	Fl.R. period 3s fl. 1s, ec. 2s	26 8	6	Red post.	Private light.
11428 E 2434	-Porto di Goro.	44° 47.5' N 12° 23.8' E	Fl.(2)W. period 10s fl. 1s, ec. 2s fl. 1s, ec. 6s	72 22	17	White tower; 79.	AIS (MMSI No 992471117). Reserve light range 13M.
11436 E 2440	-Punta della Maestra.	44° 58.1' N 12° 31.8' E	Fl.(3)W. period 20s fl. 0.2s, ec. 3.8s fl. 0.2s, ec. 3.8s fl. 0.2s, ec. 11.8s	154 47	25	White round tower; 148.	Aeromarine light. Reserve light range 18M. F.R. lights on chimney stacks 2m WSW. AIS (MMSI No 992471120).
11438 E 2441	-Beacon, 2.5 miles ESE of Punta della Maestra.	44° 57.8' N 12° 35.4' E	Q.(3)W. period 10s	13 4	6	E. CARDINAL BYB, articulated beacon, topmark.	Radar reflector.
11448 E 2443	-Porto Levante, NW. of entrance range.	45° 04.2' N 12° 20.7' E	L.Fl.W. period 6s fl. 2s, ec. 4s	180 55	15	Water tower; 171.	Visible 200°-290°. Reserve light range 12M.
11449 E 2443.3	--E. of Porto Levante.	45° 04.6' N 12° 23.3' E	Iso.Y. period 2s	16 5	6	SPECIAL Y, articulated beacon, "X" topmark.	Private light.
11451 E 2444.7	--Off shore, E.	45° 05.1' N 12° 35.3' E	Fl.(5)Y. period 20s fl. 1s, ec. 1s fl. 1s, ec. 1s fl. 1s, ec. 1s fl. 1s, ec. 1s fl. 1s, ec. 11s	20 6	5	Yellow beacon.	Private light.
CHIOGGIA:							
11452 E 2450	-Forte San Felice.	45° 13.8' N 12° 17.8' E	L.Fl.(2)W. period 10s fl. 2s, ec. 2s fl. 2s, ec. 4s	66 20	15	White framework tower; 59.	AIS (MMSI No 992471118). Reserve light range 11M.
11456 E 2451	--120 meters NNW. on NW extremity of fort.	43° 13.9' N 12° 17.4' E	Fl.(2)R. period 7s fl. 1s, ec. 1s fl. 1s, ec. 4s	19 6	8	Red hut; 13.	Horn: Mo.(N) ev. 30s.
11460 E 2452	-N. breakwater, head.	45° 14.0' N 12° 18.8' E	Fl.G. period 3s fl. 1s, ec. 2s	36 11	8	Green column, pedestal; 26.	Visible 302°-342°. Horn: Mo.(K) ev. 45s.
			Fl.G.	20 6	6		Visible 302°-342°.
	-RACON		K(- • -) period 30s		6		(3cm).

(1) No.	(2) Name and Location	(3) Position	(4) Characteristic	(5) Height	(6) Range	(7) Structure	(8) Remarks
ITALY-NORTHEAST COAST							
11464 E 2453	-S. breakwater, head.	45° 13.7' N 12° 18.8' E	Fl.(2)R. period 10s fl. 1s, ec. 2s fl. 1s, ec. 6s FR.	36 11 20 6	8 6	Red column, pedestal; 26.	Visible 313°-257°. Visible 257°-313°.
11476 E 2458	-Canale San Domenico.	45° 13.4' N 12° 17.0' E	FR.	30 9	3	Red post; 26.	
11480 E 2462	Oceanographic platform.	45° 18.8' N 12° 30.8' E	Mo.(U)W. period 15s		8	Platform.	Horn: Mo.(U) 30s (bl. 1s, si. 2s, bl. 1s, si. 2s, bl. 2s, si. 22s). Private light.
11484 E 2465	Malamocco Approach Beacon.	45° 19.5' N 12° 23.0' E	L.Fl.W. period 10s fl. 2s, ec. 8s	23 7	6	SAFE WATER RW, articulated beacon, topmark; 20.	Channel marked by articulated beacons. Radar reflector.
11488 E 2464	-Rochetta.	45° 20.4' N 12° 18.7' E	Fl.(3)W. period 12s fl. 1s, ec. 2s fl. 1s, ec. 2s fl. 1s, ec. 5s	82 25	16	White round tower, black stripe, platform; 75.	Reserve light range 11M. AIS (MMSI No 992471119).
11490 E 2463	-Fort Rocchetta. pilot tower.	45° 20.4' N 12° 18.7' E	Dir.W.R.G.	98 30	6	White tower; 115.	F.G. 285°-287°, F.W.-288°, F.R.-290°.
11492 E 2464.4	-Beacon.	45° 20.3' N 12° 18.7' E	Fl.(3)G. period 10s fl. 1s, ec. 1s fl. 1s, ec. 1s fl. 1s, ec. 5s	20 6	7	Green hut, platform.	
11496 E 2467	-S. mole, head.	45° 19.9' N 12° 20.2' E	Fl.R. period 3s fl. 0.5s, ec. 2.5s FR.	52 16 20 6	8 6	Red round tower; 46.	Visible 060°-290°. Visible 290°-060°.
11500 E 2466	-N. mole, head.	45° 20.0' N 12° 20.6' E	Fl.G. period 5s fl. 1s, ec. 4s	59 18	8	Green tower, white two-story building, green top; 62.	
11504 E 2468	Palata delle Ceppe, entrance, S. side.	45° 20.1' N 12° 19.0' E	Fl.(3)R. period 10s fl. 1s, ec. 1s fl. 1s, ec. 1s fl. 1s, ec. 5s	36 11	5	Red column, pedestal; 33.	
PORTO DI LIDO:							
11508 E 2481	-Approach Beacon.	45° 23.9' N 12° 28.8' E	L.Fl.W. period 10s fl. 2s, ec. 8s	23 7	6	SAFE WATER RW, articulated beacon; 20.	Fl.G. 2s and Fl.R. 2s articulated beacons mark entrance to approach channel. Radar reflector.
11516 E 2480	-N. breakwater, head.	45° 25.4' N 12° 26.2' E	L.Fl.(2)W. period 12s fl. 2s, ec. 2s fl. 2s, ec. 6s Fl.(2)G. period 8s fl. 1s, ec. 1s fl. 1s, ec. 5s F.G.	85 26 46 14 16 5	15 7 6	White and black checkered pagoda; 82.	Reserve light range 11M. Fl.R. 2.5s 96m lights on two antennas 7M WNW. Horn: Mo.(N) ev. 45s (bl. 4s, si. 2s, bl. 2s, si. 37s). Visible 348°-040°.
	-RACON		V(•••-)		6		(3 & 10cm).

(1) No.	(2) Name and Location	(3) Position	(4) Characteristic	(5) Height	(6) Range	(7) Structure	(8) Remarks
ITALY-NORTHEAST COAST							
11520 <i>E 2484</i>	-S. breakwater, head.	45° 25.1' N 12° 25.6' E	Fl.R. period 3s fl. 1s, ec. 2s	46 14	8	Red round tower; 46.	Visible 013°-290°.
			F.R.	16 5	6		Visible 290°-013°.
11524 <i>E 2486</i>	-Entrance Range, front, at inner bend of channel.	45° 26.3' N 12° 23.4' E	Fl.W. period 3s fl. 1s, ec. 2s	43 13	11	White tower, black bands, platform; 33.	
11528 <i>E 2486.1</i>	-- Isola de Murano , rear, 3,164 meters 300°40' from front.	45° 27.2' N 12° 21.3' E	Oc.W. period 6s lt. 4s, ec. 2s	115 35	20	White cylindrical tower, black and white bands on E. side; 115.	
			Oc.W. period 6s	121 37	17		Visible 300°10'-301°10'. AIS (MMSI No 992471121). Reserve light range 11M.
11530 <i>E 2488.4</i>	-1st Port Articulated Beacon.	45° 25.4' N 12° 25.4' E	Fl.R. period 2s fl. 0.5s, ec. 1.5s	20 6	5	PORT (A) R, articulated beacon, topmark.	Radar reflector.
11531 <i>E 2488.5</i>	-1st Starboard Articulated beacon.	45° 25.5' N 12° 25.5' E	Fl.G. period 2s fl. 0.5s, ec. 1.5s	20 6	5	STARBOARD (A) G, articulated beacon, topmark.	Radar reflector.
11532 <i>E 2485</i>	-Beacon, 1.5 km. 315° from S. breakwater.	45° 25.6' N 12° 24.9' E	Fl.R. period 2s fl. 0.5s, ec. 1.5s	20 6	5	Red hut, platform.	
11534 <i>E 2488.7</i>	-2nd Port Articulated Beacon.	45° 25.9' N 12° 24.3' E	Fl.R. period 2s fl. 0.5s, ec. 1.5s	20 6	5	PORT (A) R, articulated beacon, topmark.	Radar reflector.
11535 <i>E 2488.8</i>	-2nd Starboard Articulated Beacon.	45° 26.0' N 12° 24.4' E	Fl.G. period 2s fl. 0.5s, ec. 1.5s	20 6	5	STARBOARD (A) G, articulated beacon, topmark.	Radar reflector.
11536 <i>E 2488</i>	-Beacon, 375 meters 080° from new semaphore station.	45° 26.1' N 12° 23.6' E	Fl.R. period 4s fl. 1s, ec. 3s	20 6	5	Red hut, platform.	
11540 <i>E 2490</i>	--Channel, N. side.	45° 26.2' N 12° 23.1' E	Fl.G. period 4s fl. 1s, ec. 3s	20 6	5	Green hut, platform.	
11544 <i>E 2489</i>	--S. side.	45° 26.1' N 12° 23.2' E	Fl.R. period 4s fl. 1s, ec. 3s	20 6	5	Red hut, platform.	
11545 <i>E 2490.8</i>	-Articulated beacon.	45° 25.6' N 12° 22.5' E	Fl.(3)Y. period 9s fl. 0.5s, ec. 1s fl. 0.5s, ec. 1s fl. 0.5s, ec. 5.5s	20 6	5	SPECIAL Y, articulated beacon, "X" topmark.	Radar reflector.
11546 <i>E 2491</i>	-Articulated beacon.	45° 25.4' N 12° 22.2' E	Fl.G. period 5s fl. 1s, ec. 4s	20 6	5	Green articulated beacon, triangular daymark point up.	Radar reflector.
11548 <i>E 2492</i>	-S. side of channel, 873 meters 006° from San Lazzaro Church.	45° 25.2' N 12° 21.8' E	Fl.(2)R. period 10s fl. 1s, ec. 1.5s fl. 1s, ec. 6.5s	23 7	5	Red hut, platform.	
11556 <i>E 2504</i>	Porto di Piave Vecchia.	45° 28.7' N 12° 35.0' E	Fl.(4)W. period 20s fl. 0.5s, ec. 1.5s fl. 0.5s, ec. 1.5s fl. 0.5s, ec. 1.5s fl. 0.5s, ec. 13.5s	147 45	15	White cylindrical tower, black bands, building; 157.	AIS (MMSI No 992471122).
11557 <i>E 2504.2</i>	-Fiume Sile.	45° 28.8' N 12° 35.0' E	Fl.(2)G. period 6s fl. 0.3s, ec. 1.7s fl. 0.3s, ec. 3.7s	16 5	4	STARBOARD (A) G, post, topmark.	Fl.(2)R. 6s shown nearby. Private light.
11558 <i>E 2505.1</i>	Porto di Cortellazzo, Fiume Piave, W. side.	45° 31.8' N 12° 43.6' E	Fl.R. period 3s fl. 0.5s, ec. 2.5s	23 7	4	Red post, 16.	Private light.

(1) No.	(2) Name and Location	(3) Position	(4) Characteristic	(5) Height	(6) Range	(7) Structure	(8) Remarks
ITALY-NORTHEAST COAST							
11560 E 2506	Porto di Santa Margherita, W. jetty, head.	45° 35.1' N 12° 52.1' E	Fl.R. period 3s fl. 1s, ec. 2s			3 Red post; 20.	Private light.
11564 E 2506.4	-E. jetty, head.	45° 35.1' N 12° 52.2' E	Fl.G. period 3s fl. 1s, ec. 2s			3 Green post; 20.	Private light.
11568 E 2508	Caorle, church of Madonna degli Angeli.	45° 36.0' N 12° 53.6' E	Fl.(2)W. period 6s fl. 1s, ec. 1s fl. 1s, ec. 3s	39 12		14 Tower; 30.	Reserve light range 10M.
11572 E 2518	Punta Tagliamento.	45° 38.2' N 13° 05.8' E	Fl.(3)W. period 10s fl. 1s, ec. 1s fl. 1s, ec. 1s fl. 1s, ec. 5s	72 22		15 White cylindrical tower, building; 69.	2 F.R. (vert.) shown from pier head 4 kilometers N. AIS (MMSI No 992471123). Reserve light range 11M.
11574 E 2519.5	Lignano Sabbiadoro, approach.	45° 39.7' N 13° 09.7' E	Fl.W. period 2s	20 6		6 SAFE WATER RW, articulated beacon, topmark.	Private light.
11576 E 2521	Porto Lignano, pier, head.	45° 41.9' N 13° 09.2' E	Fl.R. period 2s fl. 0.5s, ec. 1.5s	23 7		8 Red hut; 20.	Visible 152°-330°. F.W. fishing light shown about 5M N. on Marano bridge.
11580 E 2520	-Beacon, about 0.5 km. 092° from pier.	45° 41.8' N 13° 09.6' E	Fl.G. period 5s fl. 0.5s, ec. 4.5s	18 5		4 Green column; 10.	Visible 343°-142°.
11584 E 2520.4	-Lignano Sabbiadoro, port.	45° 42.2' N 13° 08.9' E	Fl.(2)R. period 8s fl. 0.5s, ec. 1s fl. 0.5s, ec. 6s	33 10		4 Red post.	Visible 325°-235°. Private light.
11588 E 2520.5	--Starboard.	45° 42.2' N 13° 08.7' E	Fl.(2)G. period 8s fl. 0.5s, ec. 1s fl. 0.5s, ec. 6s	33 10		4 Green post.	Visible 200°-068°. Private light.
PORTO BUSO:							
11592 E 2524	-Fiume Aussa, entrance, E. side.	45° 43.1' N 13° 15.0' E	Fl.(2)G. period 6s fl. 0.5s, ec. 1s fl. 0.5s, ec. 4s	26 8		4 Green structure; 20.	
11596 E 2524.7	-E. breakwater, head.	45° 42.3' N 13° 15.2' E	Fl.G. period 5s fl. 1s, ec. 4s	16 5		4 Green hut; 7.	
11600 E 2524.5	-W. breakwater, head.	45° 42.4' N 13° 14.8' E	Fl.R. period 5s fl. 1s, ec. 4s	16 5		4 Red hut; 7.	
11604 E 2524.3	-About 750 meters NNW. of E. entrance.	45° 43.3' N 13° 14.8' E	Fl.W.G. period 2s fl. 0.5s, ec. 1.5s	16 5	W. G.	4 Green hut, dolphin; 16. 2	W. 346°-351°, G.-346°.
PORTO DI GRADO:							
11608 E 2525.7	-Articulated beacon.	45° 39.6' N 13° 20.9' E	L.Fl.W. period 10s fl. 2s, ec. 8s	16 5		6 SAFE WATER RW, beacon, topmark.	Radar reflector.
11612 E 2526	-Canale di Grado, entrance, S. side.	45° 40.8' N 13° 22.0' E	Fl.W.R. period 3s fl. 1s, ec. 2s	16 5	W. R.	7 Platform, red lantern; 16. 5	R. 193°-031°, W.-036°. Horn: (at head of E. dike) Mo.(K) ev. 45s (bl. 4s, si. 2s, bl. 2s, si. 2s, bl. 4s, si. 31s).
11616 E 2528	-Junction of Canale di San Pietro d'Orio and Grado.	45° 41.0' N 13° 22.4' E	Fl.(2)R. period 6s fl. 0.5s, ec. 1s fl. 0.5s, ec. 4s	16 5		4 Platform, red lantern; 20.	

(1) No.	(2) Name and Location	(3) Position	(4) Characteristic	(5) Height	(6) Range	(7) Structure	(8) Remarks
ITALY-NORTHEAST COAST							
11620 <i>E 2530</i>	-Canale di Grado, S. side.	45° 41.0' N 13° 22.6' E	FI.G. period 3s fl. 1s, ec. 2s	16 5	3	Platform, green post; 16.	
11624 <i>E 2534</i>	-Head of pier, close W. of entrance to Canale della Darsena.	45° 40.9' N 13° 23.1' E	F.R.	23 7	3	Red post; 16.	
11628 <i>E 2536</i>	-Canale di Belvedene, E. side.	45° 41.0' N 13° 23.2' E	F.G.	23 7	3	Green lantern; 16.	
11630 <i>E 2537.5</i>	-End of pipeline.	45° 40.3' N 13° 23.7' E	FI.Y. period 3s fl. 0.3s, ec. 2.7s	20 6	4	Post.	Private light. Radar reflector.
11632 <i>E 2538</i>	Branco Molo di Muggia, beacon, near bank, S. head.	45° 39.3' N 13° 26.3' E	Q.(6)+L.FI.W. period 15s	23 7	6	S. CARDINAL YB, beacon, topmark; 26.	Radar reflector.
11634 <i>E 2540</i>	Punta Sdobba, shoal.	45° 43.3' N 13° 34.3' E	FI.R. period 5s fl. 1s, ec. 4s	23 7	4	Red truncated conical tower; 23.	
11635 <i>E 2543</i>	-Articulated beacon.	45° 44.6' N 13° 36.4' E	FI.W. period 10s fl. 1s, ec. 9s	16 5	6	SAFE WATER RW, beacon, topmark.	Radar reflector.
11636 <i>E 2544</i>	-Channel, W. side.	45° 45.3' N 13° 35.2' E	FI.(2)R. period 6s fl. 0.5s, ec. 1s fl. 0.5s, ec. 4s	20 6	4	Concrete tower; 20.	W. side of channel marked by 2 lights FI.R. 5s 5M, FI.(2)R. 10s 5M. Radar reflector.
11644 <i>E 2548</i>	Duino, mole, head.	45° 46.4' N 13° 35.9' E	F.G.	23 7	3	Green post; 20.	Private light.
11648 <i>E 2547</i>	-Canale San Giovanni, about 0.5 mile NW. of Duino.	45° 46.5' N 13° 35.5' E	FI.(2)G. period 10s fl. 1s, ec. 2s fl. 1s, ec. 6s	16 5	4	Platform, green hut; 7.	
11652 <i>E 2550</i>	Sistiana, head of W. breakwater.	45° 46.1' N 13° 37.6' E	F.R.	26 8	3	Red post; 23.	Safety distance 15m. Private light.
11656 <i>E 2551</i>	-E. breakwater, head.	45° 46.0' N 13° 38.0' E	F.G.	24 7	3	Green post; 23.	F.G. 3M marks head of mole 2.4 miles SE. Safety distance 15m. Private light.
11660 <i>E 2553</i>	Santa Croce di Trieste, boat basin mole, head.	45° 43.6' N 13° 41.4' E	F.G.	24 7	3	Green lantern; 16.	Private light.
11664 <i>E 2554</i>	Valle Grignano, pier, head.	45° 42.4' N 13° 42.7' E	F.G.	20 6	3	Green post.	Private light.
11668 <i>E 2555</i>	Cedas breakwater, head.	45° 41.6' N 13° 44.2' E	F.G.	20 6	4	Pedestal, green lantern; 16.	Private light.
11670 <i>E 2556</i>	Barcola.	45° 40.9' N 13° 45.0' E	F.G.	26 8	4	Green post; 23.	Private light.
PORTO DI TRIESTE:							
11676 <i>E 2558</i>	-Vittoria.	45° 40.5' N 13° 45.4' E	FI.(2)W. period 10s fl. 0.2s, ec. 1.8s fl. 0.2s, ec. 7.8s	378 115	22	White round stone tower, bronze figure on top; 223.	Reserve light range 18M. FI.R. 2.5s 87m on radio antenna 0.4M E. Oc.R. 110m on radio antenna 1.8M E. AIS (MMSI No 992471124).
-Porto Franco Vecchio:							
11680 <i>E 2560</i>	--Detached breakwater, S. head.	45° 39.3' N 13° 45.7' E	FI.R. period 3s fl. 1s, ec. 2s	23 7	6	Red lantern; 23.	
11684 <i>E 2561</i>	--Spur, head.	45° 39.8' N 13° 45.5' E	F.G.	23 7	3	Green hut, lantern; 16.	Visible 130°-040°.

(1) No.	(2) Name and Location	(3) Position	(4) Characteristic	(5) Height	(6) Range	(7) Structure	(8) Remarks
ITALY-NORTHEAST COAST							
11688 E 2562	--Detached breakwater, N. head.	45° 39.8' N 13° 45.4' E	Fl.G. period 3s fl. 1s, ec. 2s	33 10	8	Green hut, lantern; 13.	
11696 E 2568	--Molo Fratelli Bandiera Breakwater, head.	45° 38.9' N 13° 45.1' E	Fl.R. period 5s fl. 0.5s, ec. 4.5s	23 7	5	Red post; 13.	
11700 E 2565	--Breakwater, E. head.	45° 39.0' N 13° 45.6' E	Fl.(2)G. period 4s fl. 0.5s, ec. 1s fl. 0.5s, ec. 2s	23 7	5	Green post; 16.	
11706 E 2557	-Outfall.	45° 38.6' N 13° 40.9' E	Fl.Y. period 3s fl. 0.5s, ec. 2.5s	16 5	5	Yellow beacon.	Private light. Radar reflector.
-Emanuele Filiberto Duca d'Acosta Basin:							
11708 E 2576	--N. detached breakwater, N. head.	45° 38.8' N 13° 44.2' E	Fl.(2)G. period 6s fl. 1s, ec. 1s fl. 1s, ec. 3s	30 9	5	Green pedestal, lantern; 23.	
11712 E 2578	---S. head.	45° 38.3' N 13° 44.4' E	Fl.R. period 3s fl. 1s, ec. 2s	30 9	8	Red pedestal, lantern; 23.	
11716 E 2588	--Mole No 5, NW. corner.	45° 38.4' N 13° 44.6' E	F.G.	23 7	4	Green post; 16.	
11717 E 2588.2	---SW. corner.	45° 38.3' N 13° 44.7' E	F.R.	23 7	4	Red post; 16.	
11724 E 2580	--Middle detached breakwater, N. head.	45° 38.2' N 13° 44.2' E	Fl.G. period 3s fl. 1s, ec. 2s	31 9	5	Green pedestal, lantern; 23.	
11728 E 2582	---S. head.	45° 38.0' N 13° 44.3' E	Iso.R. period 2s	31 9	5	Red pedestal, lantern; 23.	Visible 198°-148°.
11732 E 2586	-Diga Luigi Rizzo, N. head.	45° 37.9' N 13° 44.1' E	Iso.G. period 2s	21 6	5	Green pedestal, lantern; 16.	Visible 018°-328°.
11736 E 2587	--S. head.	45° 37.0' N 13° 44.3' E	Fl.(3)R. period 10s fl. 1s, ec. 1s fl. 1s, ec. 1s fl. 1s, ec. 5s	30 9	5	Red pedestal, lantern; 23.	
11748 E 2593	-Servola, Banchina Italsider, NW. corner.	45° 37.2' N 13° 46.5' E	2 F.R. (vert.)	26 8	3	Red post; 16.	Private light.
SAN SABBA:							
11752	-Approach Bell Buoy.	45° 37.0' N 13° 43.0' E	Fl.W. period 2s fl. 0.5s, ec. 1.5s	7 2	5	SAFE WATER RW, pillar, topmark.	Marks SW. limit of tanker anchorage. Bell. Private light. Radar reflector.
11756 E 2601	-Trieste-Ingolstadt pipeline terminal, San Sabba, W. mole, head.	45° 36.7' N 13° 46.9' E	2 F.R. (vert.)	26 8	4	Red post; 10.	2 meters apart. Private light.
11760 E 2598	--Terminal No 1, head.	45° 36.6' N 13° 46.5' E	2 F.R.G. (vert.)	26 8	4	Red post, green bands; 16.	1 meter apart. Private light.
11764 E 2597	---No 2, head.	45° 36.7' N 13° 46.3' E	2 F.R.G. (vert.)	26 8	4	Red post, green bands; 16.	1 meter apart. Private light.
11768 E 2597.2	---Root.	45° 36.8' N 13° 46.6' E	F.G.	20 6	4	Green post; 10.	Visible 298°-118°. Private light.
11772 E 2601.4	--Head of pier about 220 yards ESE. of San Sabba Mole.	45° 36.7' N 13° 47.2' E	F.G.	26 8	3	Green post; 20.	

(1) No.	(2) Name and Location	(3) Position	(4) Characteristic	(5) Height	(6) Range	(7) Structure	(8) Remarks
ITALY-NORTHEAST COAST							
BAIA DI MUGGIA:							
11776 <i>E 2603</i>	-Porto Industriale.	45° 36.8' N 13° 48.8' E	F.W.R.G.	34 10	10	Aluminum post; 30.	G. 059.3°-063.3°, W.-064.3°, R.-069.3°.
11784 <i>E 2602.2</i>	-Petroli Aquila Pier, head.	45° 36.3' N 13° 47.6' E	F.R.	20 6	3	Red post; 13.	Private light.
11788 <i>E 2602</i>	--E. arm, head.	45° 36.3' N 13° 47.6' E	F.G.	21 6	3	Green post; 13.	Private light.
11792 <i>E 2595</i>	-Muggia, E. mole, head.	45° 36.4' N 13° 46.0' E	F.R.	23 7	3	Red post; 16.	Private light.
11796 <i>E 2596</i>	--W. mole, head.	45° 36.4' N 13° 46.0' E	F.G.	23 7	3	Green post; 16.	Private light.
11800 <i>E 2604</i>	-Zaule, pier.	45° 36.5' N 13° 48.1' E	2 F.G. (vert.)	20 6	3	Green post; 16.	Private light.
11808 <i>E 2605</i>	-Jetty, head.	45° 35.8' N 13° 43.3' E	Fl.R. period 3s fl. 0.3s, ec. 2.7s	21 6	3	Red lantern; 16.	Private light.
SLOVENIA							
KOPERSKI ZALIV:							
11812 <i>E 2607</i>	-Plicinia Debeli, 0.5 km. W. of Rt Debeli.	45° 35.5' N 13° 42.0' E	Q.(9)W. period 15s	26 8	8	W. CARDINAL YBY, tower, topmark; 13.	
-Koper:							
11814 <i>E 2608</i>	--Zaliv Valdoltra.	45° 34.8' N 13° 43.6' E	Fl.(2)R. period 6s fl. 0.5s, ec. 1s fl. 0.5s, ec. 4s	16 5	4	Red tower; 13.	
11816 <i>E 2611.5</i>	--Basin 3, E. side.	45° 34.0' N 13° 44.8' E	Fl.R. period 5s fl. 0.5s, ec. 4.5s	16 5	4	Red tower; 13.	
11817 <i>E 2611.7</i>	--Basin 3 Range, front.	45° 33.9' N 13° 44.8' E	Q.Y.	26 8	10	Red column, white bands, "X" topmark; 20.	AIS (MMSI No 992783030).
11817.5 <i>E 2611.71</i>	---Rear, 089° from front.	45° 33.9' N 13° 44.9' E	Q.Y.	39 12	10	Red column, white bands, "X" topmark; 41.	
11820 <i>E 2613</i>	--Marina, W. breakwater.	45° 33.0' N 13° 43.5' E	Fl.R. period 5s fl. 0.5s, ec. 4.5s	23 7	3	Red metal tower, column, gallery; 16.	Visible 270°-115°.
11820.3 <i>E 2613.3</i>	--Basin 1.	45° 33.2' N 13° 44.3' E	F.Bu.	82 25	15		Visible 088°06'-092°36'. AIS (MMSI No 992783011).
11820.5 <i>E 2613.5</i>	---E. breakwater.	45° 33.0' N 13° 43.6' E	Fl.(2)G. period 5s fl. 0.5s, ec. 1s fl. 0.5s, ec. 3s	23 7	3	Green metal tower, column, gallery; 16.	
11828 <i>E 2612.2</i>	--Stara Luka, N. mole, head.	45° 32.9' N 13° 43.3' E	Fl.(2)R. period 10s fl. 0.5s, ec. 2.5s fl. 0.5s, ec. 6.5s	22 7	4	Red metal tower, column, gallery; 20.	
11832 <i>E 2612</i>	---S. pier, head.	45° 32.9' N 13° 43.4' E	Fl.G. period 5s fl. 0.5s, ec. 4.5s	23 7	3	White metal tower, column, gallery; 20.	

(1) No.	(2) Name and Location	(3) Position	(4) Characteristic	(5) Height	(6) Range	(7) Structure	(8) Remarks
SLOVENIA							
-Izola:							
11836 <i>E 2618</i>	--Rt Petelin.	45° 32.5' N 13° 39.4' E	Fl.W. period 5s fl. 0.5s, ec. 4.5s	23 7	6	White metal tower, column, gallery; 20.	
11840 <i>E 2620</i>	--N. mole, head.	45° 32.4' N 13° 39.3' E	Fl.R. period 3s fl. 1s, ec. 2s	20 6	4	White metal tower, column, gallery; 16.	
11844 <i>E 2622</i>	--S. mole, head.	45° 32.2' N 13° 39.1' E	Fl.(2)R. period 10s fl. 0.5s, ec. 2s fl. 0.5s, ec. 7s	20 6	4	Red metal tower, column, gallery; 16.	
PIRANSKI ZALIV:							
-Piran:							
11848 <i>E 2624</i>	--Rt Madona , bay, N. entrance.	45° 31.8' N 13° 33.8' E	Iso.W. period 4s	43 13	15	Gray octagonal tower; 30.	Visible 351°-253°. Reserve light range 8M.
11852 <i>E 2630</i>	--Head of transverse mole, S. side of entrance.	45° 31.5' N 13° 34.0' E	Fl.G. period 3s fl. 0.5s, ec. 2.5s	23 7	4	Green four-sided stone hut; 23.	
11856 <i>E 2628</i>	--Entrance, N. side, mole, head.	45° 31.5' N 13° 34.0' E	Fl.R. period 3s fl. 0.5s, ec. 2.5s	23 7	4	Red four-sided stone hut; 23.	
-Uvala Portoroz:							
11860 <i>E 2632</i>	--Rt Sveti Bernard, mole, head.	45° 30.8' N 13° 34.4' E	Fl.R. period 5s fl. 0.5s, ec. 4.5s	30 9	3	Red conical metal tower; 26.	
11864 <i>E 2634</i>	--Mole, head.	45° 30.7' N 13° 35.4' E	Fl.G. period 2s fl. 0.3s, ec. 1.7s	20 6	6	White metal tower, column, gallery; 16.	

Section 9

Croatia

(1) No.	(2) Name and Location	(3) Position	(4) Characteristic	(5) Height	(6) Range	(7) Structure	(8) Remarks
CROATIA							
11868 <i>E 2642</i>	Rt Savudrija.	45° 29.4' N 13° 29.5' E	Fl.(3)W. period 15s fl. 0.5s, ec. 3.2s fl. 0.5s, ec. 3.3s fl. 0.5s, ec. 7s	118 36	30	White round masonry tower, gray cupola; 95.	Reserve light range 12M. AIS (MMSI No 992381250). Siren: 2 bl. ev. 42s (bl. 4s, si. 4s, bl. 4s, si. 30s).
11869 <i>E 2642.5</i>	-Plic Zanestra.	45° 28.4' N 13° 29.9' E	Q.(9)W. period 15s	23 7	3	W. CARDINAL YBY, beacon, topmark; 20.	
11870 <i>E 2643</i>	Stara Savudrija.	45° 30.2' N 13° 30.2' E	Fl.(2)R. period 5s fl. 0.5s, ec. 1s fl. 0.5s, ec. 3s	23 7	4	White conical tower, red post; 16.	Visible 090°-163° and 264°-304°.
LUKA UMAG:							
11872 <i>E 2644</i>	-Plicina Paklena, shoal, W. edge.	45° 26.5' N 13° 30.2' E	Fl.(2)W.R. period 8s fl. 0.5s, ec. 2s fl. 0.5s, ec. 5s	33 10	W. 8 R. 6	Red tower, column, gallery, stone base; 20.	W. 347°-165°, R.-347°. AIS (MMSI No 992381540).
11876 <i>E 2646</i>	-Mole, head.	45° 26.2' N 13° 30.8' E	Fl.G. period 5s fl. 0.5s, ec. 4.5s	29 9	4	Green tower, column, gallery; 20.	Visible 076°-316°.
11880 <i>E 2648</i>	-Inner mole, head.	45° 25.9' N 13° 31.2' E	Fl.W. period 3s fl. 0.3s, ec. 2.7s	26 8	4	White square tower, column, gallery; 23.	Visible 136°-006°.
11884 <i>E 2649</i>	-Mole, head.	45° 25.4' N 13° 31.0' E	Fl.(2)G. period 5s fl. 0.5s, ec. 1s fl. 0.5s, ec. 3s	23 7	3	Green column; 16.	Visible 056°-318°.
11888 <i>E 2652</i>	Dajla, mole, head.	45° 21.6' N 13° 33.1' E	FR.	23 7	1	Red column; 20.	Private light.
LUKA NOVIGRAD:							
11892 <i>E 2654</i>	-Breakwater, head.	45° 19.1' N 13° 33.3' E	Fl.W.R.G. period 5s fl. 1s, ec. 4s	23 7	W. 8 R. 5 G. 6	White tower, gallery; 20.	G. 117°-003°, W.-025°, R.-058°, W.-117°.
11896 <i>E 2655</i>	-Mole, head.	45° 19.2' N 13° 33.7' E	Fl.W. period 3s fl. 0.5s, ec. 2.5s	23 7	3	White tower, column, gallery; 20.	
11900 <i>E 2656</i>	-Boat harbor, mole, head.	45° 19.1' N 13° 33.8' E	FG.	17 5	3	White column; 13.	
11904 <i>E 2658</i>	Rt.	45° 17.9' N 13° 34.1' E	Fl.(3)W.R. period 10s fl. 0.5s, ec. 2s fl. 0.5s, ec. 2s fl. 0.5s, ec. 4.5s	36 11	W. 9 R. 6	Stone dwelling.	R. 325°-018°, W.-325°.
11905 <i>E 2660</i>	Plicina Civran, NW. side.	45° 16.9' N 13° 34.3' E	Q.W.	23 7	5	N. CARDINAL BY, beacon, topmark; 20.	
11906 <i>E 2660.2</i>	-SW. side.	45° 16.5' N 13° 34.0' E	Q.(9)W. period 15s	23 7	5	W. CARDINAL YBY, beacon, topmark; 20.	
POREC:							
11908 <i>E 2662</i>	-Hrid Barbaran, N. of entrance.	45° 13.8' N 13° 35.2' E	Fl.W.R. period 5s fl. 0.5s, ec. 4.5s	30 9	W. 8 R. 5	Red tower, column, gallery; 23.	R. 011°-062°, W.-153°, R.-308°, W.-011°.

(1) No.	(2) Name and Location	(3) Position	(4) Characteristic	(5) Height	(6) Range	(7) Structure	(8) Remarks
CROATIA							
11912 E 2663	-N. point of Otocic Sv. Nikola, mole, head.	45° 13.7' N 13° 35.1' E	Fl.G. period 5s fl. 0.5s, ec. 4.5s	23 7	5	White tower, green cupola; 20.	Visible 074°-023°.
11914 E 2664	-Athletic field, SW. head.	45° 13.7' N 13° 35.4' E	Fl.(2)R. period 5s fl. 0.5s, ec. 1s fl. 0.5s, ec. 3s	20 6	4	Red tower, column, gallery; 16.	Visible 314°-130°.
11920 E 2665	-Mole, head.	45° 13.6' N 13° 35.5' E	Fl.W. period 2s fl. 0.5s, ec. 1.5s	20 6	4	White tower, column, gallery; 16.	
11924 E 2670	Crlenazemja, mole, head.	45° 10.6' N 13° 36.0' E	F.R.	16 5	3	Red column.	Shown on request.
11925 E 2670.2	-Funtana Marina.	45° 10.7' N 13° 35.6' E	Fl.(2)G. period 5s fl. 0.5s, ec. 1s fl. 0.5s, ec. 3s	20 6	4	Green tower, platform; 16.	Visible 100°-122° and 147°-068°.
11926 E 2669	--NW.	45° 11.4' N 13° 34.4' E	Q.(9)W. period 15s	23 7	5	W. CARDINAL YBY, beacon, topmark.	
11928 E 2668	Otocic Visoki (Altijez), on summit of islet.	45° 11.9' N 13° 34.1' E	Fl.(3)W. period 10s fl. 0.5s, ec. 1.5s fl. 0.5s, ec. 1.5s fl. 0.5s, ec. 5.5s	29 9	8	White tower, column, gallery; 20.	AIS (MMSI No 992381450).
11932 E 2672	Plicina Mramori, on the S. shoal.	45° 08.8' N 13° 34.2' E	Fl.(2)R. period 8s fl. 0.5s, ec. 1s fl. 0.5s, ec. 6s	43 13	7	Red tower, column, gallery; 20.	AIS (MMSI No 992381480).
11936 E 2674	Otocic Galiner, Vrsar, entrance.	45° 09.2' N 13° 35.6' E	Fl.W. period 2s fl. 0.3s, ec. 1.7s	67 20	5	Red framework tower; 33.	Visible 049°-064°, 099°-116° and 185°-025°.
11940 E 2676	Vrsar, mole, head.	45° 08.9' N 13° 36.1' E	Fl.(2)W. period 5s fl. 0.5s, ec. 1s fl. 0.5s, ec. 3s	21 6	4	White round tower, column, gallery; 16.	Visible 072°-000°.
ROVINJ:							
11944 E 2680	-Rt Sveta Eufemija.	45° 05.0' N 13° 37.8' E	Fl.W. period 4s fl. 0.5s, ec. 3.5s	62 19	7	Square stone tower, gallery; 23.	
11948 E 2684	-Juzna Luka, breakwater, head.	45° 04.8' N 13° 38.1' E	Fl.R. period 3s fl. 0.3s, ec. 2.7s	23 7	3	Red tower, column, gallery; 20.	
11956 E 2682	-Sjeverna Luka, quay.	45° 05.1' N 13° 38.2' E	Fl.G. period 3s fl. 0.3s, ec. 2.7s	23 7	3	Green tower, column, gallery; 20.	
11960 E 2690	Hrid Sveti Ivan na Pucini.	45° 02.6' N 13° 36.8' E	Fl.(2)W. period 10s fl. 0.5s, ec. 2.5s fl. 0.5s, ec. 6.5s	75 23	24	Stone tower, dwelling; 49.	Reserve light range 12M. AIS (MMSI No 992381110). Siren: 1 bl. ev. 30s (bl. 4s, si. 26s).
11968 E 2712	-Fazana, N. mole, head.	44° 55.7' N 13° 48.1' E	Fl.R. period 2s fl. 0.5s, ec. 1.5s	25 8	2	Red tower, column, gallery; 16.	
11972 E 2692	-Kabula, Brioniski Otoci, rock, N. side.	44° 56.7' N 13° 42.6' E	Q.W.	32 10	9	N. CARDINAL BY, beacon, topmark; 16.	
11976 E 2696	-Saluga, Otok Veliki Brioni, shoal, NE. side.	44° 55.2' N 13° 46.8' E	Fl.(2)W.R. period 8s fl. 0.5s, ec. 2s fl. 0.5s, ec. 5s	26 8	6	Red tower, column, gallery, stone base; 20.	R. 130°-142°, W.-130°.
11980 E 2694	-Brioni (Brijuni), N. mole, head.	44° 55.1' N 13° 46.2' E	Fl.G. period 5s fl. 0.5s, ec. 4.5s	23 7	4	Green tower, column, gallery; 20.	

(1) No.	(2) Name and Location	(3) Position	(4) Characteristic	(5) Height	(6) Range	(7) Structure	(8) Remarks
CROATIA							
11988 E 2700	-Kotez, on shoal, S. side of channel.	44° 54.4' N 13° 47.6' E	Fl.G. period 3s fl. 0.3s, ec. 2.7s	22 7	6	Green tower, column, gallery; 20.	
11992 E 2706	-Otok Sveti Jerolim, W. point.	44° 53.9' N 13° 47.0' E	Fl.W. period 2s fl. 0.3s, ec. 1.7s	33 10	5	White tower, column, gallery; 16.	Visible 349°-221°.
11996 E 2710	-Rt Pinida, Brionski Otoci, S. point.	44° 53.3' N 13° 45.2' E	Iso.W. period 4s	66 20	11	Square tower, dwelling; 49.	Visible 238°-114°. Reserve light range 7M. AIS (MMSI No 992381300).
LUKA PULA:							
12000 E 2718	-Rt Kristo, entrance, NE. side.	44° 53.4' N 13° 47.6' E	Fl.R. period 3s fl. 0.3s, ec. 2.7s	30 9	5	Square stone tower, red top; 16.	
12004 E 2720	-Rt Kumpare, breakwater, head.	44° 53.2' N 13° 47.4' E	Fl.G. period 3s fl. 0.3s, ec. 2.7s	30 9	6	Green tower, column, gallery; 16.	AIS (MMSI No 992381220).
12008 E 2721	-Otocic Sveta Katerina, S. side.	44° 52.5' N 13° 49.5' E	Fl.R. period 2s fl. 0.3s, ec. 1.7s	20 6	1	Red tower, column, gallery; 16.	
12012 E 2721.2	--About 80 meters ENE.	44° 52.4' N 13° 49.8' E	Fl.R. period 2s fl. 0.3s, ec. 1.7s	20 6	1	Red tower, gallery; 16.	
12016 E 2724	-Otocic Sveti Andrija, N. side.	44° 52.4' N 13° 49.5' E	Fl.G. period 2s fl. 0.3s, ec. 1.7s	23 7	1	Green tower, gallery; 16.	
12020 E 2726	-Otocic Sveti Andrija, S. side.	44° 52.2' N 13° 49.5' E	Fl.R. period 5s fl. 0.5s, ec. 4.5s	17 5	4	Red square hut, gallery, white pedestal; 16.	
12024 E 2728	-Commercial port, Gat Rijeka.	44° 52.5' N 13° 50.8' E	Fl.W. period 5s fl. 0.5s, ec. 4.5s	23 7	3	White metal tower, column, gallery; 20.	
12032 E 2727	-Otocic Uljanik.	44° 52.6' N 13° 50.4' E	Fl.G. period 2s fl. 0.3s, ec. 1.7s	23 7	3	Green tower; 16.	
12036 E 2734	Rt Verudica, Luka Veruda, entrance, N. side.	44° 50.0' N 13° 50.0' E	Fl.R. period 3s fl. 0.3s, ec. 2.7s	36 11	6	White tower, red top, gallery, dwelling; 26.	
12037 E 2735	-Rt Rakovica.	44° 48.6' N 13° 51.7' E	Fl.(2)G. period 5s	30 9	4		Visible 323°-198°.
12040 E 2738	Hrid Porer.	44° 45.5' N 13° 53.4' E	Fl.(3)W. period 15s fl. 0.3s, ec. 2.7s fl. 0.3s, ec. 2.7s fl. 0.3s, ec. 8.7s	115 35	25	Stone tower, dwelling; 102.	Visible 255°-147°. Reserve light range 12M. AIS (MMSI No 992381100). Siren: 2 bl. ev. 42s (bl. 4s, si. 4s, bl. 4s, si. 30s).
RACON			M(— —)		20		(3 & 10cm).
KVARNER WEST:							
12048 E 2742	-Plicina Albanez.	44° 44.1' N 13° 54.1' E	Fl.(2)W.R. period 8s fl. 0.5s, ec. 2s fl. 0.5s, ec. 5s	49 15	W. 10 R. 6	White tower, gallery; 46.	R. 172°-227°, W.-172°. AIS (MMSI No 992381050).
12052 E 2738.2	-Hrid Porer, rock, S. head.	44° 45.0' N 13° 54.0' E	Iso.W.R.G. period 6s	39 12	W. 11 R. 7 G. 7	Column, gallery, dwelling, red lantern; 7.	W. 258°-326°, R.-352°, G.-163°. Lighted when Plicina Albanez is extinguished.

(1) No.	(2) Name and Location	(3) Position	(4) Characteristic	(5) Height	(6) Range	(7) Structure	(8) Remarks
CROATIA							
12054 E 7580	Platform Ivana A.	44° 44.7' N 13° 17.6' E	Mo.(U)W. period 15s fl. 0.4s, ec. 0.5s fl. 0.4s, ec. 0.5s fl. 1.2s, ec. 1.2s	75 23	10		Horn: Mo.(U) ev. 30s (bl. 0.75s, si. 1s, bl. 0.75s, si. 1s, bl. 2.5s, si. 24s).
			Mo.(U)R. period 15s fl. 0.4s, ec. 0.5s fl. 0.4s, ec. 0.5s fl. 1.2s, ec. 1.2s	79 24	5		
12054.2 E 7583	-Ivana B.	44° 41.2' N 13° 12.8' E	Mo.(U)W. period 15s		10	Platform.	Horn: Mo.(U) ev. 30s.
12054.5 E 7581	-Ivana D.	44° 47.0' N 13° 15.5' E	Mo.(U)W. period 15s		10	Platform.	Horn: Mo.(U) ev. 30s.
12054.6 E 7582	-Ivana E.	44° 44.7' N 13° 14.5' E	Mo.(U)W. period 15s		10	Platform.	Horn: Mo.(U) ev. 30s.
12055 E 7584	-IDA-C.	44° 27.7' N 13° 30.0' E	Mo.(U)W. period 15s fl. 0.4s, ec. 0.5s fl. 0.4s, ec. 0.5s fl. 1.2s, ec. 1.2s		10	Platform.	Horn: Mo.(U) ev. 30s. (bl. 0.75s, si. 1s, bl. 0.75s, si. 1s, bl. 2.5s, si. 24s).
	-Medulinski Zaliv:						
12056 E 2748	--Rt Munat Skrajni.	44° 48.2' N 13° 55.4' E	Fl.W.R. period 2s fl. 0.3s, ec. 1.7s	29 9	W. 7 R. 4	Red tower, column, gallery; 16.	W. 312°-327°, R.-312°.
12058 E 2749	--Bodulas, islet, SW.	44° 47.4' N 13° 56.6' E	Fl.(2)G. period 5s fl. 0.5s, ec. 1s fl. 0.5s, ec. 3s	26 8	5	Green tower; 23.	Visible 278°-142°.
12060 E 2750	--Rt Marlera.	44° 48.2' N 14° 00.1' E	Fl.W. period 8s fl. 0.5s, ec. 7.5s	69 21	9	White tower, gallery, concrete base; 30.	Visible 186°-038°.
12064 E 2751	-Rt Seka, on shoal.	44° 53.7' N 14° 01.0' E	Fl.G. period 2s fl. 0.3s, ec. 1.7s	26 8	3	Green tower, gallery; 16.	
	-Zaliv Rasa:						
12068 E 2768	--Rt Ubas (Ubac), entrance, E. side.	44° 56.7' N 14° 03.9' E	Fl.W. period 4s fl. 0.5s, ec. 3.5s	52 16	8	White tower, column, gallery; 16.	AIS (MMSI No 992381320).
12072 E 2769	--Rt Mulac, entrance, W. side.	44° 57.0' N 14° 03.3' E	Fl.R. period 2s fl. 0.3s, ec. 1.7s	69 21	3	Red tower, column, gallery; 26.	
12076 E 2770	--Rt Kucica.	44° 58.1' N 14° 04.3' E	Fl.G. period 2s fl. 0.3s, ec. 1.7s	26 8	3	Green tower, column, gallery; 16.	
12080 E 2772	--Rt Sveti Mikula.	44° 58.7' N 14° 04.6' E	Fl.R. period 2s fl. 0.3s, ec. 1.7s	29 9	1	Red tower, gallery, white base; 20.	
12084 E 2773	--Uvala Tunarica.	44° 58.4' N 14° 05.8' E	Fl.R. period 2s fl. 0.3s, ec. 1.7s	23 7	1	Red tower, column, gallery; 16.	
12088 E 2774	--Rt Prascarica.	44° 59.5' N 14° 04.2' E	Fl.R. period 2s fl. 0.3s, ec. 1.7s	26 8	1	Red tower, column, gallery; 16.	
12092 E 2776	--Uvala Teplica, W. point.	45° 00.2' N 14° 03.3' E	Fl.G. period 2s fl. 0.3s, ec. 1.7s	30 9	1	Green tower, gallery, white base, 20.	
12096 E 2780	--Trget, inlet, W. point.	45° 01.3' N 14° 03.2' E	Fl.G. period 2s fl. 0.3s, ec. 1.7s	23 7	1	Green tower, column, gallery; 16.	Visible 326°-170°.

(1) No.	(2) Name and Location	(3) Position	(4) Characteristic	(5) Height	(6) Range	(7) Structure	(8) Remarks
CROATIA							
12099 <i>E 2781</i>	-Koromacno, wharf, head.	44° 57.9' N 14° 07.1' E	Fl.G. period 3s fl. 0.5s, ec. 2.5s	26 8	3	Green tower, column, gallery; 20.	Visible 002°-253°.
12100 <i>E 2782</i>	-Rt Crna Punta.	44° 57.4' N 14° 08.7' E	Fl.(2)W. period 10s fl. 0.5s, ec. 2s fl. 0.5s, ec. 7s	49 15	10	White octagonal tower, gallery; 16.	Visible 245°-104°. AIS (MMSI No 992381310).
12102 <i>E 2783</i>	--Skvaranska.	44° 59.2' N 14° 10.3' E	Fl.W. period 5s fl. 0.5s, ec. 4.5s	26 8	10	White tower, column, gallery; 16.	
	-Luka Rabac:						
12104 <i>E 2794</i>	--Rt Sveti Andrija.	45° 04.4' N 14° 09.9' E	Fl.(3)W. period 8s fl. 0.5s, ec. 1s fl. 0.5s, ec. 1s fl. 0.5s, ec. 4.5s	30 9	5	Square stone tower; 13.	
12108 <i>E 2798</i>	--Quay.	45° 04.7' N 14° 09.5' E	Fl.(2)G. period 5s fl. 0.5s, ec. 1s fl. 0.5s, ec. 3s	20 6	2	Green tower, column, gallery; 16.	Visible 350°-270°.
12110 <i>E 2798.2</i>	Rt Masnjak.	45° 07.0' N 14° 12.3' E	Fl.(2)W. period 8s fl. 1s, ec. 2s fl. 1s, ec. 4s	52 16	8	White tower, gallery; 20.	Visible 286°-127°.
12112 <i>E 2799</i>	Uvala Brestova, cove, head.	45° 08.7' N 14° 13.4' E	Fl.G. period 2s fl. 0.5s, ec. 1.5s	23 7	4	Green tower, column, gallery; 16.	
	KVARNER EAST:						
12116 <i>E 2744</i>	-Hrid Galiola.	44° 43.7' N 14° 10.5' E	Fl.W. period 5s fl. 0.5s, ec. 4.5s	69 21	12	Octagonal stone tower, gallery; 59.	AIS (MMSI No 992381040).
	-RACON		K(- • -)		20		(3 & 10cm).
	-Otok Unije:						
12120 <i>E 2752</i>	--Rt Vnetak.	44° 37.2' N 14° 14.1' E	Fl.(3)W.R. period 10s fl. 0.5s, ec. 1s fl. 0.5s, ec. 1s fl. 0.5s, ec. 6.5s	56 17	W. 10 R. 7	Stone tower, dwelling; 43.	W. 270°-158°, R.-176°. AIS (MMSI No 992381260).
12124 <i>E 2754</i>	--Luka Unije, mole, head.	44° 38.2' N 14° 14.8' E	Fl.R. period 3s fl. 0.3s, ec. 2.7s	20 6	3	Red tower, column, gallery; 20.	Visible 093°-146°.
12128 <i>E 2756</i>	--Rt Lakunji.	44° 41.3' N 14° 16.8' E	Fl.(4)W. period 15s fl. 0.5s, ec. 2s fl. 0.5s, ec. 2s fl. 0.5s, ec. 2s fl. 0.5s, ec. 7s	26 8	8	White tower, column, gallery; 20.	
12132 <i>E 2760</i>	-Otocic Zecevo, SW. point.	44° 45.9' N 14° 18.1' E	Fl.(2)W.R. period 10s fl. 0.5s, ec. 2s fl. 0.5s, ec. 7s	43 13	W. 8 R. 6	Square stone tower; 26.	W. 194°-176°, R.-194°.
12136 <i>E 2761</i>	-Otocic Visoki, NW. side.	44° 46.6' N 14° 20.9' E	Fl.W. period 3s fl. 0.3s, ec. 2.7s	43 13	6	Stone tower; 26.	
	-Otok Cres:						
12140 <i>E 2758</i>	--Uvala Bijar.	44° 41.9' N 14° 23.6' E	Fl.R. period 3s fl. 0.3s, ec. 2.7s	20 6	4	Red tower, column, gallery; 16.	Visible 116°-106°.

(1) No.	(2) Name and Location	(3) Position	(4) Characteristic	(5) Height	(6) Range	(7) Structure	(8) Remarks
CROATIA							
12144 <i>E 2759</i>	--Osor, mole.	44° 41.6' N 14° 23.5' E	Fl.R. period 1.5s fl. 0.3s, ec. 1.2s	20 6	3	Red tower, column, gallery; 16.	
12148 <i>E 2762</i>	--Martinscica, mole, head.	44° 49.1' N 14° 21.0' E	Fl.G. period 3s fl. 0.5s, ec. 2.5s	23 7	3	Green tower, column, gallery; 16.	
12152 <i>E 2764</i>	--Hrid Zaglav.	44° 55.3' N 14° 17.3' E	Fl.(3)W. period 15s fl. 0.5s, ec. 2s fl. 0.5s, ec. 2s fl. 0.5s, ec. 9.5s	65 20	10	Square tower, gallery, dwelling; 49.	AIS (MMSI No 992381120).
12154 <i>E 2750.3</i>	--Sika, rock.	44° 49.1' N 13° 59.9' E	Fl.(2)R. period 5s fl. 0.5s, ec. 1s fl. 0.5s, ec. 3s	26 8	4	Red tower; 23.	Visible 112°-340°.
--Luka Cres:							
12156 <i>E 2784</i>	---Rt Kovacine, entrance, N. side.	44° 57.6' N 14° 23.4' E	Fl.(2)R. period 6s fl. 0.5s, ec. 1s fl. 0.5s, ec. 4s	29 9	8	Red tower; 20.	Visible 297°-185°.
12160 <i>E 2792</i>	---Luka Cres, on Rt Krizice.	44° 57.3' N 14° 23.5' E	Fl.G. period 3s fl. 0.3s, ec. 2.7s	29 9	4	Green tower; 20.	
12164 <i>E 2788</i>	---Rt Melin.	44° 57.4' N 14° 24.3' E	Fl.R. period 3s fl. 0.3s, ec. 2.7s	19 6	3	Red tower, column, gallery; 16.	
12172 <i>E 2802</i>	--Rt Prestenice, Kanal Vela Vrata, E. entrance point.	45° 07.2' N 14° 16.4' E	L.Fl.W. period 10s fl. 2s, ec. 8s	56 17	10	Square tower, dwelling; 43.	Visible 350°-205°. AIS (MMSI No 992381410).
12176 <i>E 2799.4</i>	--Rt Sip.	45° 10.8' N 14° 14.5' E	Fl.R. period 5s fl. 0.5s, ec. 4.5s	75 23	8	Red tower, gallery; 16.	
12180 <i>E 2799.2</i>	C. Brestova.	45° 08.2' N 14° 13.4' E	Fl.(2)R. period 12s fl. 1s, ec. 2.5s fl. 1s, ec. 7.5s	131 40	13	Red tower, gallery; 16.	AIS (MMSI No 992381580).
12184 <i>E 2799.6</i>	--Banja, Kanal Vela Vrata, NE. entrance point.	45° 09.9' N 14° 18.1' E	Fl.G. period 4s fl. 0.5s, ec. 3.5s	23 7	8	Green tower, gallery; 16.	
12188 <i>E 2801</i>	--Livala Porozina, mole, head.	45° 07.9' N 14° 17.1' E	Fl.R. period 3s fl. 0.3s, ec. 2.7s	23 7	3	Red tower, column, gallery; 16.	
KANAL SREDNJA VRATA:							
-Otok Cres:							
12194 <i>E 2871</i>	--Merag.	44° 58.8' N 14° 26.8' E	Fl.(3)G. period 8s fl. 0.5s, ec. 1s fl. 0.5s, ec. 1s fl. 0.5s, ec. 4.5s	26 8	4	White tower; 16.	
12196 <i>E 2873</i>	--Rt Tarej.	44° 57.3' N 14° 29.2' E	Fl.R. period 5s fl. 0.5s, ec. 4.5s	26 8	6	Red tower, column, gallery, white pedestal; 16.	
RIJECKI ZALIV:							
12200 <i>E 2804</i>	-Moscenice, quay, SE. corner.	45° 14.3' N 14° 15.4' E	Fl.G.	23 7	3	Green tower, column, gallery; 16.	
12204 <i>E 2810</i>	-Lovran, S. breakwater, head.	45° 17.4' N 14° 16.7' E	Fl.G. period 2s fl. 0.3s, ec. 1.7s	26 8	4	Green square tower, column, gallery; 23.	

(1) No.	(2) Name and Location	(3) Position	(4) Characteristic	(5) Height	(6) Range	(7) Structure	(8) Remarks
CROATIA							
12212 <i>E 2816</i>	-Opatija, mole, head.	45° 20.2' N 14° 18.7' E	Fl.R. period 5s fl. 0.5s, ec. 4.5s	23 7	6	Red tower, column, gallery; 20.	Visible 137°-354°.
12216 <i>E 2817</i>	--Marina, breakwater, head.	45° 19.7' N 14° 18.1' E	Fl.(2)R. period 5s fl. 0.5s, ec. 1s fl. 0.5s, ec. 3s	23 7	4	Red tower, column, gallery; 16.	
12220 <i>E 2818</i>	-Volosko, S. mole, head.	45° 20.9' N 14° 19.3' E	Fl.R. period 3s fl. 0.5s, ec. 2.5s	23 7	3	Red tower, column, gallery; 16.	
12224 <i>E 2820</i>	--N. mole, head.	45° 20.9' N 14° 19.3' E	Fl.G. period 3s fl. 0.5s, ec. 2.5s	23 7	3	Green tower, column, gallery; 16.	
12226 <i>E 2829</i>	-Petrolejska.	45° 20.0' N 14° 24.6' E	Fl.G. period 5s fl. 0.5s, ec. 4.5s	26 8	4	Green tower, column, gallery; 20.	
12228 <i>E 2822</i>	-Mlaka.	45° 20.0' N 14° 25.2' E	Fl.W. period 10s fl. 0.7s, ec. 9.3s	128 39	15	Black tower, white bands, cupola, gallery; 125.	Reserve light range 12M.
	-Luka Rijeka:						
12232 <i>E 2830</i>	--Brgud, S. breakwater, head.	45° 20.1' N 14° 23.5' E	Fl.G. period 2s fl. 0.3s, ec. 1.7s	33 10	4	Green tower, column, building; 10.	
12234 <i>E 2830.5</i>	--Marina breakwater, head.	45° 20.2' N 14° 23.2' E	Fl.(2)G. period 4s fl. 0.5s, ec. 1s fl. 0.5s, ec. 2s	23 7	2	Green tower; 23.	
12240 <i>E 2824</i>	--Generala Petra Drapsina, breakwater, head.	45° 19.6' N 14° 25.2' E	Fl.(3)G. period 5s fl. 0.5s, ec. 0.5s fl. 0.5s, ec. 0.5s fl. 0.5s, ec. 2.5s	49 15	8	Green tower, gallery; 46.	Reserve light range 3M.
12244 <i>E 2828</i>	--Mole Lole Ribara, head.	45° 19.8' N 14° 25.3' E	Fl.(3)R. period 6s fl. 0.5s, ec. 1s fl. 0.5s, ec. 1s fl. 0.5s, ec. 2.5s	30 9	3	Red square tower, column, gallery; 23.	
	-Susak:						
12248 <i>E 2842</i>	--Detached breakwater, S. side.	45° 19.4' N 14° 26.3' E	Fl.G. period 2s fl. 0.3s, ec. 1.7s	29 9	3	Green tower, column, gallery; 23.	
12252 <i>E 2840</i>	---N. side.	45° 19.4' N 14° 26.3' E	Fl.R. period 2s fl. 0.3s, ec. 1.7s	23 7	2	Red tower, column, gallery; 16.	
12254 <i>E 2843</i>	-RoRo berth.	45° 19.2' N 14° 27.0' E	Fl.W. period 3s fl. 1s, ec. 2s	23 7	4	White tower; 20.	
12256 <i>E 2844</i>	-Luka Marinscica, E. breakwater, head.	45° 18.7' N 14° 28.6' E	Fl.G. period 3s fl. 0.3s, ec. 2.7s	38 12	3	Green tower, column, gallery; 16.	
12256.2 <i>E 2844.5</i>	--W. pier.	45° 18.7' N 14° 28.5' E	Fl.(2)R. period 5s fl. 0.5s, ec. 1s fl. 0.5s, ec. 3s	26 8	4	Red column; 13.	
	KVARNER:						
12260 <i>E 3036</i>	-Otok Susak.	44° 30.9' N 14° 18.1' E	L.Fl.(2)W. period 10s fl. 2s, ec. 2s fl. 2s, ec. 4s	328 100	19	Square tower, dwelling; 39.	Reserve light range 8M. AIS (MMSI No 992381190).

(1) No.	(2) Name and Location	(3) Position	(4) Characteristic	(5) Height	(6) Range	(7) Structure	(8) Remarks
CROATIA							
12264 E 3038	-Uvala Dragoca, N. breakwater, head.	44° 30.8' N 14° 18.7' E	Fl.G. period 3s fl. 0.5s, ec. 2.5s	23 7	3	Green tower, column, gallery; 16.	
12268 E 3034	-Hrid Silo, Otok Srakane Male, SE.	44° 33.5' N 14° 20.6' E	Fl.R. period 5s fl. 0.5s, ec. 4.5s	36 11	5	Stone tower, red gallery, white concrete base; 20.	
12270 E 3035	-Otocic Vele Srakane.	44° 34.5' N 14° 19.2' E	Fl.(2)W. period 5s fl. 0.5s, ec. 1s fl. 0.5s, ec. 3s	20 6	4	White tower; 13.	
12272 E 3042	-Otocic Sveti Petar, Otok Losinj, SW.	44° 27.6' N 14° 33.4' E	Fl.W. period 3s fl. 0.3s, ec. 2.7s	23 7	5	White tower, column, gallery; 16.	Visible 115°-124° and 285°-320°.
12273 E 3043	-Otok Ilovik.	44° 27.8' N 14° 32.9' E	Fl.(3)W. period 8s fl. 0.5s, ec. 1s fl. 0.5s, ec. 1s fl. 0.5s, ec. 4.5s	23 7	3	White tower, column, gallery; 16.	
	-Otok Losinj:						
12276 E 3032	--Rt Kurila.	44° 33.7' N 14° 22.1' E	Fl.W.R. period 5s fl. 0.5s, ec. 4.5s	36 11	W. 8 R. 6	Stone tower, white pedestal; 26.	W. 189°-175°, R.-189°.
	--Luka Mali Losinj:						
12280 E 3022	---Otocic Murtar, SW. point.	44° 33.0' N 14° 25.3' E	L.Fl.W. period 8s fl. 2s, ec. 6s	30 9	8	White tower, gallery, pedestal, dwelling; 30.	
12284 E 3023	---Otocic Zabodaski, W. side.	44° 33.1' N 14° 24.2' E	Fl.(2)R. period 6s fl. 0.5s, ec. 1s fl. 0.5s, ec. 4s	39 12	4	Square stone tower, red top; 20.	
12288 E 3024	---Otocic Koldurac (Koludarc), on Rt Kriz, entrance, S. side.	44° 33.5' N 14° 25.8' E	Fl.G. period 3s fl. 0.3s, ec. 2.7s	33 10	3	Green tower, white pedestal; 23.	
12292 E 3026	---Rt Torunza, entrance, N. side.	44° 33.6' N 14° 25.6' E	Fl.W.R. period 3s fl. 0.3s, ec. 2.7s	33 10	W. 6 R. 4	Red tower, white concrete base; 23.	W. 065°-072°, R.-065°.
12296 E 3028	---Rt Poljana.	44° 33.2' N 14° 26.5' E	Fl.R. period 3s fl. 0.3s, ec. 2.7s	30 9	5	Red framework tower, white pedestal; 26.	
12300 E 3029	---Mole, NW. corner.	44° 32.1' N 14° 28.0' E	Fl.R. period 4s fl. 0.5s, ec. 3.5s	23 7	4	Red tower, column, gallery; 16.	
12304 E 3019	--Luka Cikat, on Rt Madona.	44° 31.5' N 14° 26.9' E	Fl.G. period 3s fl. 0.3s, ec. 2.7s	39 12	3	Stone tower, green gallery; 23.	
12308 E 3016	--Veli Losinj, on E. entrance point.	44° 31.4' N 14° 30.1' E	Fl.R. period 3s fl. 0.3s, ec. 2.7s	33 10	3	Red tower, column, gallery; 16.	Visible 170°-270°.
12310 E 3015	--Luka Rovenska, breakwater, head.	44° 31.4' N 14° 30.5' E	Fl.(2)R. period 4s fl. 0.5s, ec. 1s fl. 0.5s, ec. 2s	16 5	3	Red tower; 13.	
12312 E 3014	--Luka Sveta Martin, mole, head.	44° 32.0' N 14° 28.7' E	Fl.(3)R. period 9s fl. 0.3s, ec. 1s fl. 0.3s, ec. 1s fl. 0.3s, ec. 6.1s	16 5	2	Red column; 13.	
12316 E 3012	--Nerezine, S. mole, head.	44° 39.8' N 14° 24.2' E	Fl.(2)R. period 5s fl. 0.5s, ec. 1s fl. 0.5s, ec. 3s	16 5	3	Red column; 13.	

(1) No.	(2) Name and Location	(3) Position	(4) Characteristic	(5) Height	(6) Range	(7) Structure	(8) Remarks
CROATIA							
12320 <i>E 3008</i>	--Otocic Palacol.	44° 32.4' N 14° 37.2' E	Fl.(2)W.R. period 6s fl. 0.5s, ec. 1s fl. 0.5s, ec. 4s	36 11	W. 8 R. 5	White tower, gallery, white concrete pedestal; 23.	R. 078°-150°, W.-078°.
-Otok Cres:							
12324 <i>E 3006</i>	--Rt Suha.	44° 36.2' N 14° 29.9' E	Fl.W.R. period 5s fl. 0.5s, ec. 4.5s	20 6	W. 9 R. 6	White tower, column, gallery; 16.	R. 285°-319°, W.-285°.
12328 <i>E 3004</i>	--Luka Jadresnica.	44° 36.9' N 14° 30.3' E	F.G.	16 5		Green column; 16.	
12332 <i>E 3002</i>	-Otocic Trstenik.	44° 40.1' N 14° 34.7' E	L.Fl.W.R. period 10s fl. 2s, ec. 8s	85 26	W. 11 R. 8	Stone tower, dwelling; 39.	W. 042°-346°, R.-018°, W.- 032°. AIS (MMSI No 992381170).
RIJECKI ZALIV:							
12336 <i>E 2850</i>	-Podurinj (Urinj), mole, head.	45° 17.0' N 14° 31.5' E	Fl.G. period 3s fl. 0.3s, ec. 2.7s	19 6		Green tower, column, gallery; 16.	
12340 <i>E 2855</i>	--Rt Sridnji, entrance, N. point.	45° 16.8' N 14° 33.4' E	Fl.(2)W. period 5s fl. 0.5s, ec. 1s fl. 0.5s, ec. 3s	39 12		White round tower, column, gallery; 16.	Visible 212°30'-053°.
12342 <i>E 2845.1</i>	-Rt Ostro, Kraljevica.	45° 16.4' N 14° 33.6' E	Iso.W. period 4s	49 15		Red tower, white bands; 49.	
-Bakarski Zaliv:							
12348 <i>E 2854</i>	---NE. corner.	45° 16.4' N 14° 34.1' E	Fl.W. period 3s fl. 0.5s, ec. 2.5s	20 6		White tower; 16.	
12352 <i>E 2856</i>	--Kavranic, entrance, NE. point.	45° 16.9' N 14° 33.9' E	Fl.W. period 5s fl. 0.5s, ec. 4.5s	49 15		Pyramidal stone tower; 20.	
12356 <i>E 2857</i>	--Rt Babno.	45° 17.1' N 14° 33.6' E	Fl.R. period 2s fl. 0.3s, ec. 1.7s	41 12		Red round tower, column, gallery; 16.	
12360 <i>E 2862</i>	--Bakarac, mole, head.	45° 16.8' N 14° 34.9' E	F.R.	20 6		Red tower, column; 16.	
VELEBITSKI KANAL:							
-Tihi Kanal:							
12364 <i>E 2890</i>	--Otocic Sv. Marko.	45° 15.2' N 14° 34.0' E	Fl.R. period 3s fl. 0.3s, ec. 2.7s	49 15		Red tower, column, gallery; 20.	
12368 <i>E 2892</i>	--Rt Glavina.	45° 14.5' N 14° 34.6' E	Fl.R. period 5s fl. 0.5s, ec. 4.5s	23 7		Red tower, column, gallery; 16.	
12376 <i>E 2894</i>	--Rt Voscica, on Otok Krk.	45° 14.3' N 14° 35.5' E	Fl.R. period 3s fl. 0.3s, ec. 2.7s	39 12		Masonry tower, red square daymark, dwelling; 26.	Visible 106°-346°.
12380 <i>E 2895</i>	--Rt Turnac, W. side.	45° 13.5' N 14° 36.2' E	Fl.R. period 2s fl. 0.3s, ec. 1.7s	29 9		White tower, red daymark; 20.	
12384 <i>E 2896</i>	--Rt Ertak, E. side.	45° 13.2' N 14° 36.6' E	Fl.W. period 2s fl. 0.3s, ec. 1.7s	29 9		White tower, column, gallery, dwelling; 20.	
12388 <i>E 2906</i>	-Crikvenica, E. side of channel, S. mole, head.	45° 10.3' N 14° 41.3' E	Fl.G. period 2s fl. 0.3s, ec. 1.7s	26 8		Green square tower, column, gallery; 23.	

(1) No.	(2) Name and Location	(3) Position	(4) Characteristic	(5) Height	(6) Range	(7) Structure	(8) Remarks
CROATIA							
-Otok Krk:							
12392 <i>E 2898</i>	--Soline, near Cape Glavati.	45° 09.7' N 14° 38.1' E	Fl.R. period 5s fl. 0.5s, ec. 4.5s	30 9	4	Stone tower, red daymark; 20.	Visible 090°-248°.
12396 <i>E 2899</i>	---Hrid Crni, about 0.5 km. SW. of Soline.	45° 09.6' N 14° 37.6' E	Fl.R. period 2s fl. 0.3s, ec. 1.7s	13 4	3	Red tower, column; 10.	Visible 051°-256°.
12400 <i>E 2900</i>	--Klimno, mole, head.	45° 09.4' N 14° 37.2' E	Fl.R. period 5s fl. 0.5s, ec. 4.5s	23 7	3	Red tower, column, gallery; 16.	
12404 <i>E 2902</i>	--Uvala Stipanjanja, Silo, breakwater.	45° 08.9' N 14° 39.9' E	Fl.G. period 3s fl. 0.5s, ec. 2.5s	20 6	3	Green tower, column, gallery; 16.	
12408 <i>E 2901</i>	---Rt Silo.	45° 09.4' N 14° 40.2' E	Fl.W. period 3s fl. 0.3s, ec. 2.7s	46 14	7	Stone tower; 30.	
12412 <i>E 2908</i>	-Selce, pier, head.	45° 09.4' N 14° 43.1' E	Fl.(2)W. period 5s fl. 0.5s, ec. 1s fl. 0.5s, ec. 3s	23 7	3	White tower, column, gallery; 20.	Visible 036°-306°.
12416 <i>E 2910</i>	-Rt Tokal.	45° 08.3' N 14° 44.4' E	Fl.W. period 6s fl. 1s, ec. 5s	66 20	9	White tower, column; 23.	
12424 <i>E 2913</i>	--Breakwater, head.	45° 07.6' N 14° 47.1' E	Fl.(2)R. period 4s fl. 0.5s, ec. 1s fl. 0.5s, ec. 2s	16 5	3	Red column.	Visible 040°-324°.
12428 <i>E 2903.3</i>	-Vrbnik, mole, head.	45° 04.7' N 14° 40.4' E	Fl.R. period 2s fl. 0.3s, ec. 1.7s	20 6	3	Red tower, column, gallery; 16.	
12432 <i>E 2916</i>	-Hrid Sv. Anton, on SW. extremity.	45° 05.8' N 14° 50.4' E	Fl.W. period 3s fl. 0.3s, ec. 2.7s	29 9	6	Square stone tower; 13.	
12436 <i>E 2923</i>	-Senj, Sv. Ambroz mole, head.	44° 59.5' N 14° 53.9' E	Fl.R. period 3s fl. 0.5s, ec. 2.5s	33 10	5	Stone tower, red top; 30.	
12444 <i>E 2922</i>	-Marija Art breakwater, head.	44° 59.4' N 14° 53.8' E	Fl.(3)W. period 10s fl. 0.5s, ec. 1.5s fl. 0.5s, ec. 1.5s fl. 0.5s, ec. 5.5s	34 10	8	Stone tower; 30.	
12448 <i>E 2926</i>	-Jurjevo, mole, head.	44° 55.8' N 14° 55.2' E	Fl.R. period 2s fl. 0.3s, ec. 1.7s	20 6	3	Stone tower, red column; 16.	Visible 093°-183°.
12452 <i>E 2928</i>	-Lukovo Otocko, Rt Malta.	44° 51.5' N 14° 53.1' E	Fl.W. period 5s fl. 0.5s, ec. 4.5s	29 9	8	Square stone tower; 13.	
12458 <i>E 2931</i>	-Starigard.	44° 47.8' N 14° 52.9' E	Fl.(2)W. period 5s fl. 0.5s, ec. 1s fl. 0.5s, ec. 3s	23 7	4	White tower; 23.	
KVARNERIC:							
12460 <i>E 2887</i>	-Rt Strazica, Otok Prvic, NW. extremity.	44° 56.0' N 14° 46.1' E	Fl.W. period 6s fl. 1s, ec. 5s	75 23	9	Square stone tower; 16.	
12464 <i>E 2886.4</i>	-Rt Skuljica, Otok Krk, SE. extremity.	44° 56.5' N 14° 45.7' E	Fl.R. period 3s fl. 0.5s, ec. 2.5s	59 18	6	Red tower; 16.	

(1) No.	(2) Name and Location	(3) Position	(4) Characteristic	(5) Height	(6) Range	(7) Structure	(8) Remarks
CROATIA							
12468 <i>E 2886</i>	-Otocic Galun, NE. extremity.	44° 56.5' N 14° 40.6' E	Fl.(3)W. period 10s fl. 0.5s, ec. 2s fl. 0.5s, ec. 2s fl. 0.5s, ec. 4.5s	39 12	8	Square stone tower, white pedestal; 26.	
KANAL SREDNJA VRATA:							
12472 <i>E 2872</i>	-Rt Veli Pin, Otok Plavnik, W. extremity.	44° 58.9' N 14° 29.1' E	Fl.W. period 6s fl. 1s, ec. 5s	66 20	10	Stone tower, white pedestal; 39.	AIS (MMSI No 992381430).
12473 <i>E 2885</i>	-Otok Plavnik, S.	44° 57.4' N 14° 33.4' E	Fl.(2)R. period 5s fl. 0.5s, ec. 1s fl. 0.5s, ec. 3s	20 6	4	Red post.	Visible 320°-308°.
VELEBITSKI KANAL:							
12476 <i>E 2904</i>	--Baska, mole, head.	44° 58.1' N 14° 45.6' E	Fl.G. period 2s fl. 0.3s, ec. 1.7s	33 10	4	Square tower, green daymark; 26.	
12480 <i>E 2905</i>	---W. mole, head.	44° 58.1' N 14° 45.5' E	Fl.R. period 3s fl. 0.3s, ec. 2.7s	23 7	3	Red tower, column, gallery; 16.	
KVARNERIC:							
12484 <i>E 2884</i>	--Rt Negrit.	44° 58.8' N 14° 37.0' E	Fl.G. period 3s fl. 0.3s, ec. 2.7s	46 14	5	Green tower, column, gallery, dwelling; 16.	
12488 <i>E 2880</i>	--Puntarska Draga, on Rt Pod Strazica.	45° 00.7' N 14° 37.4' E	Fl.W. period 2s fl. 0.3s, ec. 1.7s	29 9	5	White tower, column, gallery, pedestal; 16.	
12492 <i>E 2882</i>	---Punat, breakwater, head.	45° 01.3' N 14° 37.7' E	Fl.G. period 4s fl. 0.5s, ec. 3.5s	20 6	3	Green tower, column, gallery, dwelling; 16.	Visible 082°-294°.
12496 <i>E 2874</i>	--Krk, mole, head.	45° 01.4' N 14° 34.6' E	Fl.R. period 4s fl. 0.5s, ec. 3.5s	26 8	3	Red square tower; 26.	
12500 <i>E 2876</i>	---E. mole, head.	45° 01.5' N 14° 34.6' E	Fl.G. period 3s fl. 0.3s, ec. 2.7s	20 6	3	Green tower, column; 16.	
KANAL SREDNJA VRATA:							
12504 <i>E 2870.4</i>	--Rt Sv. Mikula.	45° 01.3' N 14° 29.9' E	Fl.G. period 5s fl. 0.5s, ec. 4.5s	26 8	4	Green tower, column, gallery; 16.	
12508 <i>E 2870</i>	--Rt Manganel.	45° 04.4' N 14° 26.0' E	Fl.W. period 5s fl. 0.5s, ec. 4.5s	43 13	8	Square stone tower, pedestal; 26.	
12512 <i>E 2869</i>	--Rt Glavotok.	45° 05.4' N 14° 26.1' E	Fl.R. period 4s fl. 0.5s, ec. 3.5s	23 7	3	Red tower, column; 20.	
RIJECKI ZALIV:							
12524 <i>E 2867</i>	--Njivice, mole, head.	45° 09.9' N 14° 32.5' E	Fl.W. period 4s fl. 0.3s, ec. 3.7s	23 7	3	White tower, column, gallery; 23.	

(1) No.	(2) Name and Location	(3) Position	(4) Characteristic	(5) Height	(6) Range	(7) Structure	(8) Remarks
CROATIA							
12528 <i>E 2866</i>	--Tenka Punta.	45° 13.7' N 14° 31.8' E	Fl.(3)W. period 10s fl. 0.5s, ec. 2s fl. 0.5s, ec. 2s fl. 0.5s, ec. 4.5s	30 9	7	Square stone tower, pedestal; 23.	AIS (MMSI No 992381520).
12532 <i>E 2863</i>	--Kijac.	45° 14.2' N 14° 32.2' E	Fl.(2)R. period 8s fl. 0.5s, ec. 1s fl. 0.5s, ec. 6s	46 14	8	Red round tower; 16.	Visible 331°-224°.
12536 <i>E 2864</i>	---Range, front.	45° 12.7' N 14° 33.1' E	Iso.G. period 2s	75 23	11	White column, red top.	
12540 <i>E 2864.1</i>	----Rear, 490 meters 151° from front.	45° 12.5' N 14° 33.2' E	Oc.G. period 5s lt. 3s, ec. 2s	105 32	11	White column, red top.	
VELEBITSKI KANAL:							
12544 <i>E 2888</i>	-Rt Sajalo, Otok Goli, NW point.	44° 51.1' N 14° 48.0' E	Fl.G. period 5s fl. 0.5s, ec. 4.5s	26 8	5	Stone tower; 16.	
12547 <i>E 2937</i>	-Stinica.	44° 43.2' N 14° 53.4' E	Fl.(3)W. period 8s fl. 0.5s, ec. 1s fl. 0.5s, ec. 1s fl. 0.5s, ec. 4.5s	26 8	4	White tower; 26.	Visible 052°-012°.
12548 <i>E 2940</i>	-Jablanac, on Rt Gradic, entrance, N. side.	44° 42.3' N 14° 53.7' E	Fl.R. period 3s fl. 0.3s, ec. 2.7s	10 3	4	Red square tower, column; 16.	
12552 <i>E 2941</i>	--Entrance, S. side.	44° 42.3' N 14° 54.2' E	Fl.G. period 2s fl. 0.3s, ec. 1.7s	23 7	3	Green tower, column, gallery; 16.	
12556 <i>E 2942</i>	-Plicina Glavina.	44° 42.0' N 14° 52.2' E	Fl.(2)W. period 10s fl. 0.5s, ec. 2s fl. 0.5s, ec. 7s	23 7	4	ISOLATED DANGER BRB, tower, topmark; 13.	
12558 <i>E 2942.3</i>	-Rt Glavina.	44° 42.3' N 14° 52.0' E	Fl.(2)G. period 4s fl. 0.5s, ec. 1s fl. 0.5s, ec. 2s	26 8	4	Green tower, gallery, pedestal; 20.	
12560 <i>E 2942.4</i>	-Misnjak.	44° 42.3' N 14° 51.8' E	Fl.R. period 3s fl. 0.3s, ec. 2.7s	20 6	3	Red tower; 16.	Visible 132°-288°.
12564 <i>E 2942.5</i>	-Luka Misnjak.	44° 42.4' N 14° 51.6' E	Fl.W. period 4s fl. 0.5s, ec. 3.5s	20 6	3	White tower, column, gallery; 16.	Visible 254°-016°.
12568 <i>E 2938</i>	--Rt Stokic, N. of port.	44° 42.5' N 14° 53.5' E	Fl.W. period 6s fl. 1s, ec. 5s	164 50	8	White tower, concrete base; 20.	Visible 346°-174°.
12576 <i>E 2943</i>	-Hrid Pohlilb.	44° 41.9' N 14° 50.5' E	Fl.W. period 2s fl. 0.3s, ec. 1.7s	23 7	5	Square stone tower; 16.	Visible 275°-168°.
12578 <i>E 2943.9</i>	-Plicina Prizna.	44° 36.2' N 14° 57.9' E	Q.(2)W. period 5s	26 8	8	ISOLATED DANGER BRB, tower, topmark; 26.	
12580 <i>E 2944</i>	-Rt Jurisnica.	44° 34.4' N 14° 59.3' E	Fl.(3)W. period 12s fl. 0.5s, ec. 2s fl. 0.5s, ec. 2s fl. 0.5s, ec. 6.5s	33 10	9	White tower; 23.	
12584 <i>E 2948</i>	-Karlobag, S. mole, head.	44° 31.4' N 15° 04.4' E	Fl.G. period 3s fl. 0.3s, ec. 2.7s	26 8	4	Green square tower, column, gallery; 23.	

(1) No.	(2) Name and Location	(3) Position	(4) Characteristic	(5) Height	(6) Range	(7) Structure	(8) Remarks
CROATIA							
KVARNERIC:							
-Otok Rab:							
12588 <i>E 2975</i>	--Lopar, mole, head.	44° 50.2' N 14° 43.3' E	Fl.(2)W. period 5s fl. 0.5s, ec. 1s fl. 0.5s, ec. 3s	26 8	3	White tower, post, gallery; 23.	
12592 <i>E 2976</i>	--Rt Sorinj.	44° 50.7' N 14° 40.7' E	Fl.W. period 3s fl. 0.3s, ec. 2.7s	33 10	6	White tower; 23.	
12594 <i>E 2977</i>	--Supetarska, breakwater, head.	44° 48.2' N 14° 43.3' E	Fl.R. period 5s fl. 0.5s, ec. 4.5s	23 7	4	Red tower, column, gallery.	
12596 <i>E 2978</i>	--Rt Kalifront.	44° 47.4' N 14° 39.3' E	Fl.(3)W. period 10s fl. 0.5s, ec. 1s fl. 0.5s, ec. 1s fl. 0.5s, ec. 6.5s	36 11	8	White tower, gallery, pedestal; 16.	
12600 <i>E 2982</i>	--Uvala Kristofor, entrance, W. side.	44° 45.5' N 14° 41.7' E	Fl.W. period 5s fl. 0.5s, ec. 4.5s	33 10	8	White tower, gallery, pedestal; 16.	
12604 <i>E 2995</i>	-Otok Dolin, on Donji Rt.	44° 44.6' N 14° 46.2' E	Fl.(3)W. period 10s fl. 0.5s, ec. 2s fl. 0.5s, ec. 2s fl. 0.5s, ec. 4.5s	30 9	7	White metal tower, column, gallery; 20.	
12608 <i>E 2984</i>	--Luka Rab, Plicina Frkanj.	44° 44.9' N 14° 45.5' E	Fl.G. period 2s fl. 0.3s, ec. 1.7s	20 6	4	Green tower, gallery, white concrete pedestal; 13.	
12612 <i>E 2986</i>	---Rt Frkanj.	44° 45.1' N 14° 45.3' E	Fl.R. period 2s fl. 0.3s, ec. 1.7s	16 5	4	Square stone tower, red topmark; 13.	
12616 <i>E 2994</i>	---Otocic Tunera, N. extremity.	44° 45.1' N 14° 46.0' E	Fl.G. period 2s fl. 0.3s, ec. 1.7s	46 14	4	Stone tower, green top; 23.	Visible 349°-194°.
12620 <i>E 2992</i>	--Luka Rab, on Rt Sveti Ante, extremity of shoal.	44° 45.2' N 14° 45.7' E	Fl.R. period 1.5s fl. 0.3s, ec. 1.2s	23 7	3	Red tower, column, gallery; 20.	
12624 <i>E 2988</i>	---Mole, head.	44° 45.2' N 14° 45.8' E	Fl.G. period 2s fl. 0.5s, ec. 1.5s	23 7	3	Green tower, column, gallery; 20.	
12632 <i>E 2998</i>	-Otocic Dolfin.	44° 41.5' N 14° 41.2' E	Fl.(2)W.R. period 10s fl. 0.5s, ec. 2s fl. 0.5s, ec. 7s	98 30	W. 10 R. 7	White square tower, column, gallery; 16.	R. 138°-153°, W.-138°.
12640 <i>E 2995.6</i>	-Uvala Stara Novallja, Rt Deda.	44° 36.3' N 14° 52.3' E	Fl.W. period 5s fl. 0.5s, ec. 4.5s	30 9	5	Square stone tower, white pedestal; 20.	
12644 <i>E 2997</i>	--Luka Novallja, pier, S. head.	44° 33.3' N 14° 53.0' E	Fl.W. period 3s fl. 0.5s, ec. 2.5s	23 7	3	White tower, column, gallery; 16.	Visible 085°-096°.
12646 <i>E 2946</i>	-Zigljen.	44° 34.9' N 14° 57.1' E	Fl.G. period 2s fl. 0.3s, ec. 1.7s	23 7	3	Green tower, column, gallery; 16.	Visible 157°-219°.
12646.5 <i>E 2945</i>	--NW. point.	44° 34.9' N 14° 57.1' E	Fl.R. period 2s fl. 0.3s, ec. 1.7s	39 12	6	Red round tower, gallery, red concrete base; 23.	Visible 019°-270°.
12647 <i>E 2995.8</i>	-Rt Zali.	44° 36.7' N 14° 54.6' E	Fl.W. period 3s fl. 0.5s, ec. 2.5s	30 9	8	White round tower, concrete pedestal; 26.	Visible 091°-308°.

(1) No.	(2) Name and Location	(3) Position	(4) Characteristic	(5) Height	(6) Range	(7) Structure	(8) Remarks
CROATIA							
VIRSKO MORE:							
-Otok Pag:							
12648 E 3075	--Uvala Mandre.	44° 29.0' N 14° 54.4' E	Fl.W. period 3s fl. 0.3s, ec. 2.7s	23 7	7	White tower, column, gallery; 16.	
12656 E 3077	--Rt Zaglav.	44° 23.6' N 15° 02.3' E	Fl.(3)W. period 10s fl. 0.5s, ec. 2s fl. 0.5s, ec. 2s fl. 0.5s, ec. 4.5s	30 9	7	White tower, column, gallery; 16.	
12660 E 3078	--Luka Kosljun, mole, root.	44° 23.9' N 15° 04.6' E	Fl.R.G. period 5s fl. 0.5s, ec. 4.5s	23 7	R. G. 3 2	Green tower, column, gallery; 16.	G. 353°-027°, R.-353°.
12664 E 3080	--Luka Nova Povljana.	44° 21.0' N 15° 05.8' E	Fl.R. period 3s fl. 0.3s, ec. 2.7s	30 9	5	Red tower, column, gallery; 20.	
12668 E 3082	--Bitve.	44° 19.0' N 15° 06.7' E	Fl.(2)R. period 5s fl. 0.5s, ec. 1s fl. 0.5s, ec. 3s	23 7	5	Square stone tower, red daymark; 20.	
12672 E 3084	--Rt Prutna.	44° 17.5' N 15° 10.8' E	Fl.R. period 3s fl. 0.3s, ec. 2.7s	26 8	3	Pyramidal stone tower, red gallery; 20.	Visible 121°-031°.
12676 E 3083	--Plicina Prutna, shoal, SW. edge.	44° 17.6' N 15° 09.1' E	Fl.R. period 3s fl. 0.3s, ec. 2.7s	23 7	3	Square stone tower, red daymark; 20.	Visible 296°-180°.
12680 E 3087	-Otocic Sikavic Mali, on SE. point.	44° 17.7' N 15° 14.3' E	Fl.R. period 3s fl. 0.3s, ec. 2.7s	23 7	3	Red tower, column, gallery; 16.	
12684 E 3086	-Otocic Misjak, on NW. point.	44° 18.2' N 15° 11.1' E	Fl.G. period 3s fl. 0.3s, ec. 2.7s	26 8	3	Pyramidal stone tower, green gallery; 20.	
12688 E 2953	--Pag Luka, near Rt Golija.	44° 26.8' N 15° 03.1' E	Fl.(2)R. period 5s fl. 0.5s, ec. 1s fl. 0.5s, ec. 3s	23 7	7	Red tower, column, gallery; 16.	
12692 E 2954	---S. mole.	44° 26.6' N 15° 03.4' E	Fl.R. period 3s fl. 0.3s, ec. 2.7s	23 7	2	Red tower, column, gallery; 16.	
12696 E 2951	--Rt Zaglav.	44° 30.0' N 15° 00.4' E	Fl.G. period 5s fl. 0.5s, ec. 4.5s	29 9	4	Green tower, column, gallery; 20.	
12700 E 2952	--Rt Sveti Nikola.	44° 28.8' N 15° 02.6' E	Fl.R. period 3s fl. 0.3s, ec. 2.7s	33 10	4	Red tower; 16.	
12704 E 2950	--Rt Kristofor.	44° 28.6' N 15° 04.8' E	Fl.W. period 5s fl. 5s, ec. 4.5s	203 62	7	White octagonal tower; 20.	
12708 E 2960	-Hrid Konj.	44° 25.3' N 15° 12.8' E	Fl.(3)W. period 12s fl. 0.5s, ec. 2s fl. 0.5s, ec. 2s fl. 0.5s, ec. 6.5s	23 7	6	White tower, column, gallery; 20.	
12712 E 2962	-Kruscica Dukoba, on Rt Duga.	44° 21.0' N 15° 18.5' E	Fl.R. period 3s fl. 0.3s, ec. 2.7s	20 6	5	Red tower, column, gallery; 16.	
12716 E 3088	-Ljubacka Vrata, on Rt Ostrljak, entrance, E. side.	44° 19.4' N 15° 15.5' E	Fl.G. period 3s fl. 0.3s, ec. 2.7s	30 9	4	Square stone tower, green daymark; 20.	Visible 335°-213°.

(1) No.	(2) Name and Location	(3) Position	(4) Characteristic	(5) Height	(6) Range	(7) Structure	(8) Remarks
CROATIA							
12720 E 3087.4	--Rt Fortica, entrance, W. side.	44° 19.3' N 15° 15.4' E	Fl.R. period 2s fl. 0.3s, ec. 1.7s	21 6	3	Square stone tower, red daymark; 13.	
12724 E 2961	-Rt Debela Nozica.	44° 19.9' N 15° 16.0' E	Fl.W. period 3s fl. 0.3s, ec. 2.7s	26 8	6	Pyramidal stone tower, gallery; 20.	
12728 E 2964	-Otocic Razanac Veli.	44° 19.0' N 15° 21.3' E	Fl.W. period 5s fl. 0.5s, ec. 4.5s	52 16	9	White tower, column, gallery; 20.	
12732 E 2966	-Razanac, breakwater, head.	44° 17.1' N 15° 20.9' E	Fl.R. period 3s fl. 0.5s, ec. 2.5s	23 7	4	Red tower, column, gallery; 16.	
12736 E 2970	-Starigrad, breakwater, head.	44° 17.7' N 15° 26.2' E	Fl.R. period 3s fl. 0.3s, ec. 2.7s	23 7	3	Red tower, column, gallery; 16.	
12740 E 2972	-Vinjerac, mole, head.	44° 15.5' N 15° 27.8' E	Fl.R. period 3s fl. 0.5s, ec. 2.5s	23 7	3	Red tower, column, gallery; 16.	Visible 151°-135°.
12744 E 2971	-Rt Pisak.	44° 16.1' N 15° 28.7' E	Fl.R. period 3s fl. 0.3s, ec. 2.7s	23 7	3	Red tower, column, gallery; 16.	
NOVSKO ZDRILO:							
12748 E 2973	-Rt Baljenica.	44° 14.8' N 15° 31.4' E	Fl.(2)R. period 5s fl. 0.5s, ec. 1s fl. 0.5s, ec. 3s	33 10	5	Red square tower; 13.	
12749 E 2972.5	-Rovanjska.	44° 15.0' N 15° 32.2' E	Fl.R. period 2s fl. 0.3s, ec. 1.7s	23 7	2	Red tower; 20.	
12752 E 2973.1	-Rt Korotanja.	44° 14.6' N 15° 31.3' E	Fl.G. period 2s fl. 0.3s, ec. 1.7s	29 9	2	Green tower, column, gallery, pedestal; 16.	
12756 E 2973.3	-Rt Vranine, W. shore.	44° 14.3' N 15° 31.2' E	Fl.G. period 2s fl. 0.3s, ec. 1.7s	23 7	2	Green tower, column, gallery, pedestal; 16.	
12760 E 2973.4	-Rt Brzac, E. shore.	44° 14.0' N 15° 31.0' E	Fl.R. period 2s fl. 0.3s, ec. 1.7s	20 6	2	Red tower, column, gallery, pedestal; 16.	
12764 E 2973.6	-Rt Zdrijac, W. shore.	44° 13.2' N 15° 32.5' E	Fl.G. period 2s fl. 0.3s, ec. 1.7s	26 8	3	Green tower, column, gallery; 16.	
NOVIGRADSKO MORE:							
12767 E 2974.3	-Posedarje.	44° 12.4' N 15° 28.5' E	Fl.G. period 3s fl. 0.5s, ec. 2.5s	23 7	3	Green tower, gallery; 20.	Visible 263°-189°.
12768 E 2974	-Luka Novigrad, on Rt Sveti Nikola.	44° 11.3' N 15° 33.2' E	Fl.R. period 3s fl. 0.3s, ec. 2.7s	33 10	4	Stone tower, concrete dwelling; 20.	
KVARNER:							
12772 E 3044	-Otocic Grujica.	44° 24.6' N 14° 34.1' E	Fl.(3)W. period 15s fl. 0.5s, ec. 2s fl. 0.5s, ec. 2s fl. 0.5s, ec. 9.5s	56 17	10	Square tower, dwelling; 49.	Reserve light F.W. 8M. AIS (MMSI No 992381010).
	-RACON		O(---)		20		(3 & 10cm).

(1) No.	(2) Name and Location	(3) Position	(4) Characteristic	(5) Height	(6) Range	(7) Structure	(8) Remarks
CROATIA							
OTOK PREMUDA:							
12780 E 3046	-Otocic Kamenjak, N. head.	44° 21.4' N 14° 34.8' E	Fl.W. period 5s fl. 0.5s, ec. 4.5s	39 12	7	White tower, gallery, pedestal; 26.	
12784 E 3048	-Luka Krijal, N. mole, head.	44° 20.2' N 14° 35.6' E	Fl.W. period 3s fl. 0.3s, ec. 2.7s	20 6	4	White tower, column, gallery; 16.	
12788 E 3050	-Uvala Loza.	44° 20.8' N 14° 36.1' E	Fl.R. period 3s fl. 0.5s, ec. 2.5s	23 7	4	Red tower, column, gallery; 16.	
VIRSKO MORE:							
-Sibanski Kanal:							
--Otok Silba:							
12792 E 3054	---Zalic, mole, head.	44° 22.4' N 14° 41.5' E	Fl.W. period 3s fl. 0.5s, ec. 2.5s	20 6	3	White tower, column, gallery; 16.	
12796 E 3058	---Rt Arat.	44° 20.8' N 14° 43.2' E	Q.(6)+L.Fl.W. period 15s	30 9	8	S. CARDINAL YB, tower, topmark; 30.	
12800 E 3052	--Otocic Grebeni.	44° 19.9' N 14° 41.5' E	Fl.R. period 5s fl. 0.5s, ec. 4.5s	69 21	6	Square stone tower; 13.	AIS (MMSI No 992381340).
-Olipiski Kanal:							
12804 E 3060	--Silbinski Kanal, breakwater, head.	44° 22.5' N 14° 42.1' E	Fl.R. period 3s fl. 0.3s, ec. 2.7s	26 8	4	Red square tower, column, gallery; 23.	
12808 E 3064	--Otocic Morovnik.	44° 25.9' N 14° 43.9' E	Fl.G. period 5s fl. 0.5s, ec. 4.5s	26 8	5	Square stone tower; 26.	
12812 E 3066	--Luka Olib, breakwater, head.	44° 22.8' N 14° 46.5' E	Fl.W.R. period 3s fl. 0.5s, ec. 2.5s	23 7	4	White tower, column, gallery; 20.	R. 144°-165°, W.-144°.
-Pohlibski Kanal:							
12816 E 3072	--Ostrov Skrda, NW. point.	44° 28.8' N 14° 50.9' E	Fl.(3)W. period 15s fl. 0.5s, ec. 2s fl. 0.5s, ec. 2s fl. 0.5s, ec. 9.5s	49 15	10	Square stone tower, pedestal; 39.	
12820 E 3068	--Otocic Pohlib.	44° 23.7' N 14° 53.6' E	Fl.W. period 5s fl. 5s, ec. 4.5s	52 16	9	White tower, column, gallery, stone base; 26.	
12824 E 3081	-Otok Vir, on W. side.	44° 18.2' N 15° 01.6' E	Fl.W. period 10s fl. 1s, ec. 9s	69 21	11	Stone tower, gallery, dwelling; 69.	Visible 315°-163°. AIS (MMSI No 992381200).
OTOK IST:							
12825 E 3065	-Plic Krizica.	44° 17.6' N 14° 43.8' E	Fl.(2+1)R. period 6s fl. 0.3s, ec. 0.4s fl. 0.3s, ec. 1.2s fl. 0.3s, ec. 3.5s	20 6	4	Red tower, green band; 20.	Visible 215°-138°.
12826 E 3089	-Uvala Kosiraca, head.	44° 16.8' N 14° 45.4' E	Fl.(2)W. period 5s fl. 0.5s, ec. 1s fl. 0.5s, ec. 3s	23 7	4	White tower, column, gallery; 20.	

(1) No.	(2) Name and Location	(3) Position	(4) Characteristic	(5) Height	(6) Range	(7) Structure	(8) Remarks
CROATIA							
12828 E 3090	-Uvala Siroka, mole, head.	44° 16.2' N 14° 46.0' E	Fl.G. period 3s fl. 0.5s, ec. 2.5s	23 7	4	Green tower, column, gallery; 16.	
OTOK MOLAT:							
12832 E 3092	-Rt Vranac.	44° 16.0' N 14° 48.2' E	Fl.W. period 2s fl. 0.3s, ec. 1.7s	43 13	5	White conical tower, gallery, pedestal; 26.	
12835 E 3090.5	-Rt Tureta.	44° 15.8' N 14° 47.3' E	Fl.(2)W.R. period 4s fl. 0.5s, ec. 1s fl. 0.5s, ec. 2s	26 8	4	Red tower, gallery, concrete base; 16.	R. 242°-024°, W.-041°, R.- 082°.
12836 E 3093	-Rt Bonaster, Otok Molat, SW. point.	44° 12.0' N 14° 50.3' E	Fl.(4)W. period 15s fl. 0.5s, ec. 2s fl. 0.5s, ec. 2s fl. 0.5s, ec. 2s fl. 0.5s, ec. 7s	39 12	9	Pyramidal stone tower; 20.	
12844 E 3094.4	-Otocic Golac, on N. shore.	44° 11.3' N 14° 50.7' E	Fl.W. period 3s fl. 0.3s, ec. 2.7s	39 12	6	White tower, column, gallery; 16.	Visible 066°-280°.
12848 E 3097.4	-Otocic Trata.	44° 12.7' N 14° 55.2' E	Fl.R. period 3s fl. 0.3s, ec. 2.7s	33 10	6	Red tower, column, gallery; 20.	
12852 E 3096	-Otocic Vrtlac.	44° 12.1' N 14° 55.5' E	Fl.W. period 3s fl. 0.3s, ec. 2.7s	23 7	5	White tower, column, gallery; 16.	
12856 E 3095	-Otocic Tun Mali.	44° 11.5' N 14° 53.9' E	Fl.R. period 3s fl. 0.3s, ec. 2.7s	27 8	3	Red tower, column, gallery; 16.	
12860 E 3097	-Otok Tun Veli.	44° 11.3' N 14° 54.2' E	Fl.W.G. period 5s fl. 0.5s, ec. 4.5s	88 27	W. 7 G. 4	White conical tower, gallery; 23.	W. 092°-099°30', G.-213°, W.-223°, G.-092°.
DUGI OTOK:							
12864 E 3098	-Rt Veli Rat.	44° 09.1' N 14° 49.1' E	Fl.(2)W. period 20s fl. 0.8s, ec. 4.4s fl. 0.8s, ec. 14s	134 41	22	Brown tower, gallery, dwelling; 118.	Reserve light range 10M. AIS (MMSI No 992381060).
12868 E 3099	-Zaliv Pantera, Rt Tanki.	44° 09.1' N 14° 50.7' E	Fl.R. period 3s fl. 0.5s, ec. 2.5s	23 7	3	Red tower, column, gallery; 20.	Visible 189°-120°. Fl.G. 3s 6m 3M beacon marks entrance NE.
12870 E 3099.5	-Zverinacki Kanal.	44° 10.3' N 14° 52.5' E	Fl.(2)W. period 6s fl. 0.5s, ec. 1s fl. 0.5s, ec. 4s	21 6	4	White tower, gallery; 118.	Visible 132°-318°.
12872 E 3134	-Otocic Sestrice.	43° 51.2' N 15° 12.3' E	Fl.W. period 8s fl. 1s, ec. 7s	154 47	20	White tower, red diagonal stripes, dwelling; 85.	 AIS (MMSI No 92381150). Reserve light range 12M.
12874 E 3133.5	-Rt Vidilica.	43° 52.0' N 15° 12.0' E	Fl.R. period 5s fl. 0.5s, ec. 4.5s	33 10	3	Red tower; 20.	Visible 180°-355°.
12874.5 E 3133	-Hrid Skoljic.	43° 53.0' N 15° 12.5' E	Fl.G. period 3s fl. 0.3s, ec. 2.7s	20 6	3	Green tower, column, gallery; 16.	Visible 014°-216°.
12875 E 3132.8	-Rt Proversa.	43° 53.3' N 15° 12.6' E	Fl.R. period 3s fl. 0.3s, ec. 2.7s	30 9	3	Red tower; 20.	
12875.5 E 3132.5	-Rt Cuska.	43° 53.8' N 15° 13.5' E	Fl.R. period 5s fl. 0.5s, ec. 4.5s	30 9	3	Red tower; 20.	Visible 180°-028°.

(1) No.	(2) Name and Location	(3) Position	(4) Characteristic	(5) Height	(6) Range	(7) Structure	(8) Remarks
CROATIA							
SREDNJI KANAL:							
-Dugi Otok:							
12876 <i>E 3100</i>	--Bozava, on Rt Sv. Nedjela.	44° 08.5' N 14° 54.7' E	Fl.G. period 3s fl. 0.3s, ec. 2.7s	26 8	4	White tower, column, gallery; 16.	
12877 <i>E 3121.3</i>	--Otocic Utra.	44° 05.4' N 14° 59.4' E	Fl.(2)G. period 5s fl. 0.5s, ec. 1s fl. 0.5s, ec. 3s	23 7	4	Green tower, column, gallery; 20.	
12878 <i>E 3121.5</i>	--Rt Kamik.	44° 05.3' N 14° 59.6' E	Fl.R. period 5s fl. 0.5s, ec. 4.5s	26 8	3	Red tower, gallery; 16.	
12879 <i>E 3121.7</i>	--Lucina.	44° 05.0' N 14° 59.9' E	Fl.R. period 3s fl. 0.3s, ec. 2.7s	23 7	3	Red tower, column, gallery; 16.	
12880 <i>E 3122</i>	--Brbinj, on Rt Koromasnjak.	44° 04.4' N 15° 00.5' E	Fl.W. period 3s fl. 0.3s, ec. 2.7s	28 8	4	White tower, column, gallery; 20.	
12884 <i>E 3120</i>	-Otok Rava, on Rt Garmina.	44° 01.4' N 15° 03.2' E	Fl.G. period 3s fl. 0.3s, ec. 2.7s	20 6	4	Green tower, gallery; 16.	
12888 <i>E 3119</i>	-Otocic Maslinovac.	44° 00.1' N 15° 05.4' E	Fl.W. period 3s fl. 0.3s, ec. 2.7s	95 29	4	White tower, gallery; 16.	
12892 <i>E 3124</i>	--Uvala Zmanskica.	43° 58.3' N 15° 07.0' E	Fl.G. period 3s fl. 0.5s, ec. 2.5s	20 6	4	Green round tower, column, gallery; 16.	
12897 <i>E 3127</i>	---Harbor, E. head.	43° 56.2' N 15° 10.2' E	Fl.G. period 3s fl. 0.3s, ec. 2.7s	23 7	3	Green tower, column, gallery; 16.	
12898 <i>E 3127.4</i>	---N. side of reef.	43° 57.0' N 15° 08.7' E	Fl.R. period 3s fl. 0.3s, ec. 2.7s	33 10	4	Red tower; 16.	
12902 <i>E 3131</i>	--S. breakwater, head.	43° 56.1' N 15° 10.0' E	Fl.R. period 3s fl. 0.5s, ec. 2.5s	23 7	4	Red tower, column, gallery.	
12904 <i>E 3132</i>	-Otok Lavdara.	43° 56.7' N 15° 11.6' E	Fl.W. period 3s fl. 0.3s, ec. 2.7s	26 8	5	White tower, column, gallery; 23.	Visible 005°-276°.
12906 <i>E 3132.3</i>	-Otocic Lavdara.	43° 54.9' N 15° 13.8' E	Fl.W. period 5s fl. 0.5s, ec. 4.5s	33 10	8	White tower, gallery; 20.	
12908 <i>E 3106</i>	--Otocic Tri Sestrice, on SE. islet.	44° 10.3' N 15° 00.6' E	Fl.(2)W.R. period 5s fl. 0.5s, ec. 1s fl. 0.5s, ec. 3s	52 16	W. 8 R. 6	Square stone tower, dwelling; 52.	R. 225°-234°, W.-225°. AIS (MMSI No 992381330).
12912 <i>E 3107</i>	--Otok Rivanj, on Rt Zanavin.	44° 10.0' N 15° 01.2' E	Fl.G. period 3s fl. 0.3s, ec. 2.7s	26 8	4	White tower, column, gallery; 16.	Visible 349°-209°.
12916 <i>E 3107.2</i>	---Harbor, mole, head.	44° 09.1' N 15° 01.8' E	Fl.(2)R. period 4s fl. 0.5s, ec. 1s fl. 0.5s, ec. 2s	23 7	4	Red tower, column, gallery; 16.	
12918 <i>E 3107.5</i>	-Rt Rivanjski.	44° 08.5' N 15° 03.3' E	Fl.R. period 3s fl. 0.5s, ec. 2.5s	26 8	4	Red tower, column, gallery; 20.	Visible 172°-091°.

(1) No.	(2) Name and Location	(3) Position	(4) Characteristic	(5) Height	(6) Range	(7) Structure	(8) Remarks
CROATIA							
12920 E 3108	--Otok Sestrunj, on Rt Trska.	44° 08.8' N 15° 01.5' E	Fl.(4)W. period 15s fl. 0.5s, ec. 2s fl. 0.5s, ec. 2s fl. 0.5s, ec. 2s fl. 0.5s, ec. 7s	33 10	10	Square stone tower; 26.	Obscured from 323° by Otopica Parenak.
12922 E 3121	--Plicina Beli.	44° 05.3' N 15° 02.5' E	Fl.(2)W. period 8s fl. 0.5s, ec. 1s fl. 0.5s, ec. 6s	23 7	6	ISOLATED DANGER BRB, column, gallery, topmark; 20.	AIS (MMSI No 992381550).
12924 E 3110	--Iz Veli.	44° 03.1' N 15° 06.7' E	Fl.R. period 2s fl. 0.3s, ec. 1.7s	20 6	4	Red tower, column, gallery; 16.	
12928 E 3112	--Uvala Komaseva, mole, head.	44° 01.7' N 15° 08.4' E	Fl.R. period 3s fl. 0.5s, ec. 2.5s	20 6	4	Red tower, column, gallery; 16.	
12932 E 3115	-Otocic Mrtovnjak.	44° 00.6' N 15° 10.5' E	Fl.(2)R. period 10s fl. 0.5s, ec. 2s fl. 0.5s, ec. 7s	89 27	7	White tower, column, gallery; 16.	
12936 E 3116	-Otocic Karantunic.	44° 00.5' N 15° 14.3' E	Fl.(3)W. period 10s fl. 0.5s, ec. 2s fl. 0.5s, ec. 2s fl. 0.5s, ec. 4.5s	98 30	9	White tower; 16.	
12938 E 3116.3	-Shoal beacon.	43° 56.7' N 15° 15.2' E	Fl.(2)W. period 10s fl. 0.5s, ec. 2s fl. 0.5s, ec. 7s	20 6	3	ISOLATED DANGER BRB, column, topmark; 16.	
12940 E 3116.2	-Otocic Balabra Vela.	43° 56.8' N 15° 16.7' E	Fl.R. period 3s fl. 0.3s, ec. 2.7s	33 10	5	Square stone tower; 13.	Visible 090°-313°.
12944 E 3116.4	-Hrid Galigolica.	43° 52.6' N 15° 22.2' E	Fl.(2)R. period 10s fl. 0.5s, ec. 2s fl. 0.5s, ec. 7s	36 11	7	Square stone tower, pedestal; 26.	Visible 155°-325°.
12948 E 3117	-Otocic Kosara, W. head.	43° 53.0' N 15° 24.3' E	Fl.W. period 5s fl. 0.5s, ec. 4.5s	36 11	11	White tower, column, gallery, pedestal; 23.	
12950 E 3118	-Otocic Zizanj.	43° 52.8' N 15° 26.3' E	Q.(3)W. period 10s	20 6	3	E. CARDINAL BYB, beacon, topmark; 16.	
12952 E 3106.4	-Plicina Sajda.	44° 11.2' N 15° 02.0' E	Fl.(2)W. period 10s fl. 0.5s, ec. 2s fl. 0.5s, ec. 7s	20 6	5	ISOLATED DANGER BRB, tower, topmark; 13.	AIS (MMSI No 992381560).
12954 E 3150	-Rt Sveti Petar.	44° 09.5' N 15° 03.8' E	Fl.(2)G. period 5s fl. 0.5s, ec. 1s fl. 0.5s, ec. 3s	23 7	4	Green tower, column, gallery; 20.	Visible 020°-302°.
12954.5 E 3151	--Rt Sveti Petar, SW.	44° 09.2' N 15° 03.5' E	Fl.G. period 3s fl. 0.5s, ec. 2.5s	23 7	3	Green tower, column, gallery; 20.	Visible 344°-200°.
12956 E 3152	-Ugljan.	44° 07.8' N 15° 06.4' E	Fl.(2)R. period 5s fl. 0.5s, ec. 1s fl. 0.5s, ec. 3s	20 6	4	Red tower, column, gallery; 16.	Visible 220°-286° and 352°-090°.
12960 E 3154	--Lukoran, quay, N. head.	44° 06.3' N 15° 09.1' E	Fl.R. period 2s fl. 0.3s, ec. 1.7s	20 6	3	Red tower, column, gallery; 16.	Visible 018°-168°.
12964 E 3156	--Sutomiscica, on Rt Sveti Grgur.	44° 06.0' N 15° 10.2' E	Fl.(2)R. period 5s fl. 0.5s, ec. 1s fl. 0.5s, ec. 3s	23 7	4	Red tower; 20.	

(1) No.	(2) Name and Location	(3) Position	(4) Characteristic	(5) Height	(6) Range	(7) Structure	(8) Remarks
CROATIA							
12968 E 3157	--Poljana, on the shoal.	44° 05.5' N 15° 11.3' E	Fl.G. period 2s fl. 0.3s, ec. 1.7s	23 7	3	Green tower, column, gallery; 16.	
12972 E 3158	--Preko, breakwater, head.	44° 04.9' N 15° 11.3' E	Fl.R. period 3s fl. 0.3s, ec. 2.7s	23 7	3	Red tower, column, gallery; 16.	Visible 205°-125°.
12976 E 3160	--Otocic Oslijak, NE. point.	44° 04.7' N 15° 12.6' E	Fl.(4)W. period 15s fl. 0.5s, ec. 2s fl. 0.5s, ec. 2s fl. 0.5s, ec. 2s fl. 0.5s, ec. 7s	36 11	8	White tower; 30.	
12980 E 3164	--Kali, E. mole, head.	44° 04.0' N 15° 12.2' E	Fl.R. period 3s fl. 0.5s, ec. 2.5s	23 7	3	Red tower, column, gallery; 16.	
12984 E 3165	--Gazemica.	44° 05.2' N 15° 15.8' E	Fl.G. period 3s fl. 0.3s, ec. 2.7s	23 7	4	Green tower, column, gallery.	
12985 E 3166	--Kukljica.	44° 02.1' N 15° 15.1' E	Fl.G. period 3s fl. 0.5s, ec. 2.5s	23 7	4	Green tower, column, gallery; 16.	
12986 E 3167	--Mole, head.	44° 02.0' N 15° 15.0' E	Fl.R. period 3s fl. 0.5s, ec. 2.5s	23 7	4	Red tower, column, gallery; 20.	
12988 E 3140	-Luka Petrcane, on Rt Radman.	44° 10.8' N 15° 09.3' E	Fl.W.R. period 3s fl. 0.3s, ec. 2.7s	20 6	W. R. 7 4	Square masonry tower; 16.	R. 141°-262°, W.-141°.
12992 E 3142	-Ostri Rat.	44° 07.8' N 15° 12.3' E	Fl.(3)W. period 10s fl. 0.5s, ec. 1s fl. 0.5s, ec. 1s fl. 0.5s, ec. 6.5s	46 14	15	Stone tower, spiral staircase; 46.	Reserve light range 7M.
12996 E 3144	-Zadar, breakwater, head.	44° 07.1' N 15° 13.5' E	Fl.R. period 3s fl. 0.3s, ec. 2.7s	20 6	4	White tower, red bands, red cupola; 16.	
13000 E 3148	--Istarske Obala, NW. side.	44° 07.1' N 15° 13.3' E	Fl.G. period 2s fl. 0.3s, ec. 1.7s	20 6	4	White tower, green bands, green cupola; 16.	
13003 E 3167.5	-Otocic Misnjak.	44° 01.6' N 15° 15.8' E	Fl.(2)W. period 5s fl. 0.5s, ec. 1s fl. 0.5s, ec. 3s	23 7	8	White tower, gallery; 20.	
13004 E 3168	-Sukosan, on Rt Podvara.	44° 02.6' N 15° 17.8' E	Fl.W.R. period 5s fl. 0.5s, ec. 4.5s	20 6	W. R. 8 5	White square tower; 16.	R. 207°-318°, W.-207°.
PASMANSKI KANAL:							
-Otok Pasman:							
13010 E 3172	--Nevidane.	43° 58.9' N 15° 20.6' E	Fl.R. period 3s fl. 0.3s, ec. 2.7s	23 7	4	Red tower, column, gallery; 16.	
13016 E 3174	-Otocic Galesnjak, shoal on S. side.	43° 58.5' N 15° 23.0' E	Fl.G. period 3s fl. 0.6s, ec. 2.4s	23 7	2	Green tower, column, gallery; 16.	
13032 E 3180	-Otocic Babac, W. point.	43° 57.4' N 15° 23.6' E	Fl.(2)W. period 5s fl. 0.5s, ec. 1s fl. 0.5s, ec. 3s	23 7	10	Stone tower, dwelling; 20.	Reserve light range 7M.
13044 E 3184	-Otocic Planac, N. point.	43° 56.4' N 15° 25.7' E	Fl.R. period 3s fl. 0.3s, ec. 2.7s	23 7	3	Red tower, column, gallery; 16.	Visible 051°-321°.

(1) No.	(2) Name and Location	(3) Position	(4) Characteristic	(5) Height	(6) Range	(7) Structure	(8) Remarks
CROATIA							
13048 <i>E 3186</i>	-Otocic Cavatul, off NE. extremity.	43° 56.3' N 15° 24.8' E	Fl.G. period 3s fl. 0.6s, ec. 2.4s	20 6	3	Green tower, gallery; 20.	
13052 <i>E 3185</i>	-Biograd, NW. mole, head.	43° 56.2' N 15° 26.3' E	Fl.(2)G. period 4s fl. 0.5s, ec. 1s fl. 0.5s, ec. 2s	23 7	3	White tower, column, gallery; 16.	
13056 <i>E 3188</i>	-Otocic Sv. Katarina, SW. point.	43° 55.9' N 15° 25.7' E	Fl.(2)W. period 8s fl. 0.5s, ec. 2s fl. 0.5s, ec. 5s	28 9	8	White tower, concrete base, dwelling; 16.	Visible 309°-142°.
13058 <i>E 3191</i>	-Tkon.	43° 55.4' N 15° 25.1' E	Fl.(2)R. period 5s fl. 0.3s, ec. 1s fl. 0.3s, ec. 3.4s	23 7	4	Red tower, column, gallery; 16.	
13060 <i>E 3193</i>	-Otocic Ostarije, island, S. side.	43° 54.7' N 15° 28.0' E	Fl.W. period 3s fl. 0.3s, ec. 2.7s	23 7	7	White tower, column, gallery; 16.	Visible 292°-140°.
13062 <i>E 3194</i>	-Pakostane.	43° 54.3' N 15° 30.5' E	Fl.G. period 5s fl. 0.5s, ec. 4.5s	23 7	4	Green tower, column, gallery; 16.	
13063 <i>E 3197</i>	Vrgada.	43° 51.5' N 15° 30.2' E	Fl.(2)R. period 5s fl. 0.5s, ec. 1s fl. 0.5s, ec. 3s	23 7	3	Red tower, column, gallery; 20.	Visible 183°-290° and 343°-155°.
13064 <i>E 3196</i>	Otocici Artice.	43° 51.9' N 15° 31.5' E	Fl.W. period 5s fl. 0.5s, ec. 4.5s	24 7	7	White tower, column, gallery, pedestal; 20.	Visible 302°-228°.
PIROVACKI ZALIV:							
13068 <i>E 3205</i>	-Plicina Kusija.	43° 51.6' N 15° 33.3' E	Q.(6)+L.Fl.W. period 15s	20 6	5	S. CARDINAL YB, tower, topmark; 13.	
13072 <i>E 3214</i>	-Pirovac, quay, S. head.	43° 48.9' N 15° 40.0' E	Fl.(2)G. period 5s fl. 0.5s, ec. 1s fl. 0.5s, ec. 3s	20 6	3	Green tower, column, gallery; 16.	Visible 140°-070°.
13076 <i>E 3202</i>	Otocic Prisnjak, near W. extremity.	43° 49.5' N 15° 33.5' E	Fl.(3)W. period 10s fl. 0.5s, ec. 2s fl. 0.5s, ec. 2s fl. 0.5s, ec. 4.5s	62 19	9	Stone tower, dwelling; 49.	Visible 249°-146°. AIS (MMSI No 992381140).
13080 <i>E 3200</i>	Hrid Misine (Kamicac).	43° 48.7' N 15° 33.8' E	Fl.R. period 3s fl. 0.5s, ec. 2.5s	29 9	5	Red tower, column, gallery, pedestal; 16.	
13084 <i>E 3206</i>	-Hramina, head of mole, N. side of Otok Murter.	43° 49.4' N 15° 35.4' E	Fl.R. period 3s fl. 0.5s, ec. 2.5s	23 7	2	Red tower, column, gallery; 16.	
13088 <i>E 3204</i>	-Otocic Tegina, NE. point.	43° 50.2' N 15° 35.4' E	Fl.W. period 2s fl. 0.3s, ec. 1.7s	23 7	4	White round tower, metal column, gallery, pedestal; 16.	
MURTERSKI KANAL:							
13092 <i>E 3208</i>	-Betina, landing mole, head.	43° 49.3' N 15° 36.3' E	Fl.G. period 5s fl. 0.5s, ec. 4.5s	23 7	3	Green round tower, column, gallery; 16.	
13096 <i>E 3212</i>	-Rt Rat.	43° 49.4' N 15° 36.9' E	Fl.W. period 5s fl. 0.5s, ec. 4.5s	32 10	5	White tower; 30.	
13104 <i>E 3218</i>	--Mole, head.	43° 47.8' N 15° 38.7' E	Fl.R. period 5s fl. 0.5s, ec. 4.5s	23 7	4	Red tower, column, gallery; 16.	

(1) No.	(2) Name and Location	(3) Position	(4) Characteristic	(5) Height	(6) Range	(7) Structure	(8) Remarks
CROATIA							
13112 E 3234	-Greben Bacvica.	43° 44.9' N 15° 42.1' E	Fl.(2)W. period 10s fl. 0.5s, ec. 2s fl. 0.5s, ec. 7s	26 8	3	ISOLATED DANGER BRB, tower, topmark; 16.	
13116	-Plicina Mijoka Buoy.	43° 45.3' N 15° 39.9' E	Fl.(2)W. period 10s fl. 0.5s, ec. 2s fl. 0.5s, ec. 7s		5	ISOLATED DANGER BRB, pillar, topmark.	
13120 E 3220	-Otocic Maslinjak.	43° 46.1' N 15° 40.7' E	Fl.G. period 3s fl. 0.3s, ec. 2.7s	57 17	3	Green conical tower, gallery; 23.	Visible 282°-195°.
13124 E 3219	Rt Murteric, SW. side of Otok Murter.	43° 46.5' N 15° 37.2' E	Fl.G. period 3s fl. 0.5s, ec. 2.5s	62 19	3	Green tower, column, gallery; 20.	
13128 E 3224	Otocic Kukuljari, E. islet.	43° 45.6' N 15° 38.0' E	Fl.W. period 5s fl. 0.5s, ec. 4.5s	36 11	10	White tower, column, gallery, concrete base; 16.	
13132 E 3222	Sv. Nikola, head of mole (Otok Murter).	43° 46.6' N 15° 37.8' E	Fl.G. period 5s fl. 0.3s, ec. 4.7s	16 5	4	Green tower, column, gallery; 13.	
13136 E 3225	Otok Smokvica Vela, island, N. point.	43° 44.0' N 15° 28.3' E	Fl.R. period 3s fl. 0.5s, ec. 2.5s	43 13	5	Square stone tower; 26.	
13138 E 3225.1	Otocic Babina Guzica.	43° 42.6' N 15° 29.3' E	Fl.(2)G. period 5s fl. 0.5s, ec. 1s fl. 0.5s, ec. 3s	23 7	5	Green tower; 20.	Visible 215°-140°.
13140 E 3225.2	Otocic Mrtovnjak.	43° 42.5' N 15° 32.1' E	Fl.(2)W. period 10s fl. 0.5s, ec. 2s fl. 0.5s, ec. 7s	39 12	10	Square stone tower; 26.	
13142 E 3225.3	Cavlin Shoal.	43° 44.5' N 15° 33.4' E	Fl.(2)W. period 5s fl. 0.5s, ec. 1s fl. 0.5s, ec. 3s	23 7	6	ISOLATED DANGER BRB, beacon, topmark; 20.	AIS (MMSI No 992381470).
13143 E 3229.75	Hrid Mala Mare.	43° 42.8' N 15° 38.0' E	Fl.(2)W. period 8s fl. 0.5s, ec. 2s fl. 0.5s, ec. 5s	26 8	5	ISOLATED DANGER BRB, beacon, topmark; 20.	
APPROACHES TO SIBENIK:							
13144 E 3231	-Otok Tijat, on Rt Tijascica.	43° 42.4' N 15° 46.4' E	Fl.(3)W. period 10s fl. 0.5s, ec. 2s fl. 0.5s, ec. 2s fl. 0.5s, ec. 4.5s	42 13	7	Square stone tower; 26.	Visible 265°-128°.
13148 E 3230.5	Obonjon.	43° 40.8' N 15° 47.3' E	Fl.(3)R. period 7s fl. 0.5s, ec. 1s fl. 0.5s, ec. 1s fl. 0.5s, ec. 3.5s	20 6	4	Red tower, column, gallery; 16.	
13152 E 3230	Plicina Sestre, in Zlarinski Kanal.	43° 41.1' N 15° 48.7' E	Fl.(2)W. period 10s fl. 0.5s, ec. 2s fl. 0.5s, ec. 7s	26 8	4	ISOLATED DANGER BRB, tower, topmark; 16.	
13156 E 3240	-Otok Prvic, Uvala Prvicluka, mole, head.	43° 43.4' N 15° 47.2' E	Fl.G. period 3s fl. 0.5s, ec. 2.5s	23 7	3	Green tower, column, gallery; 16.	
13160 E 3238	--Pivic Sepurieve, mole, head.	43° 43.9' N 15° 47.2' E	Fl.G. period 3s fl. 0.5s, ec. 2.5s	20 6	3	Green tower, column, gallery; 16.	Visible 337°-129°.

(1) No.	(2) Name and Location	(3) Position	(4) Characteristic	(5) Height	(6) Range	(7) Structure	(8) Remarks
CROATIA							
LUKA SIBENIK:							
-Sibenski Kanal:							
13164 <i>E 3232</i>	--Tribunj.	43° 45.2' N 15° 44.6' E	FI.G. period 5s fl. 0.5s, ec. 4.5s	23 7	3	Green tower, column, gallery; 16.	
13164.4 <i>E 3232.5</i>	---Breakwater, head.	43° 45.0' N 15° 44.9' E	FI.(2)G. period 5s fl. 0.5s, ec. 1s fl. 0.5s, ec. 3s	20 6	4	Green tower, column, gallery; 16.	Visible 273°-136°.
13168 <i>E 3236</i>	--Vodice, S. mole, head.	43° 45.3' N 15° 46.6' E	FI.R. period 5s fl. 0.5s, ec. 4.5s	23 7	3	Red tower, column, gallery; 16.	Visible 096°-033°.
-Sibenska Vrata:							
13172 <i>E 3244</i>	--Luka Zlarin, mole, head.	43° 42.0' N 15° 50.0' E	FI.W. period 3s fl. 0.5s, ec. 2.5s	26 8	2	White square tower, column, gallery; 23.	
13176 <i>E 3243</i>	--Rt Konj, Otok Lupac, SE. point.	43° 42.9' N 15° 48.9' E	FI.R. period 3s fl. 0.5s, ec. 2.5s	26 8	2	Red tower, column, gallery; 16.	
13180 <i>E 3242</i>	--Plicina Rozenik.	43° 42.8' N 15° 49.6' E	FI.G. period 5s fl. 0.5s, ec. 4.5s	23 7	6	Green tower, column, gallery; 16.	AIS (MMSI No 992381360).
13184 <i>E 3248</i>	--Rt Jadrija, entrance, N. side.	43° 43.3' N 15° 51.0' E	FI.(2)R. period 6s fl. 0.5s, ec. 1s fl. 0.5s, ec. 4s	36 11	9	Stone tower, gallery, dwelling; 39.	Visible 160°-098°. AIS (MMSI No 992381210). Reserve light range 6M. Horn: 2 bl. ev. 20s (bl. 4s, si. 2s, bl. 4s, si. 10s).
-Kanal Sv Ante:							
13188 <i>E 3250</i>	--Hrid Rocni, entrance, S. side.	43° 43.2' N 15° 51.1' E	FI.G. period 3s fl. 0.5s, ec. 2.5s	23 7	3	Green tower, column, gallery; 16.	
13192 <i>E 3251</i>	--Fort Sv. Nikola, NW. side.	43° 43.3' N 15° 51.3' E	FI.G. period 2s fl. 0.3s, ec. 1.7s	19 6	4	Green tower; 16.	Visible 045°-234°.
13196 <i>E 3256</i>	--Rt Debeli, N. side.	43° 43.5' N 15° 51.3' E	FI.R. period 2s fl. 0.3s, ec. 1.7s	21 6	1	Red tower, column, gallery; 16.	Visible 240°-050°.
13200 <i>E 3252</i>	--Rt Senisna, S. shore.	43° 43.5' N 15° 51.5' E	FI.G. period 2s fl. 0.3s, ec. 1.7s	20 6	4	Green round tower, gallery; 23.	
13204 <i>E 3260</i>	--Rt Svet Ante, S. shore.	43° 43.6' N 15° 52.3' E	FI.G. period 2s fl. 0.3s, ec. 1.7s	29 9	4	Green round tower, gallery, pedestal; 23.	
13208 <i>E 3262</i>	--Rt Svet Kriz, N. shore.	43° 43.7' N 15° 52.6' E	FI.R. period 2s fl. 0.3s, ec. 1.7s	23 7	1	Red round tower, gallery, pedestal; 16.	Visible 243°-027°.
13212 <i>E 3258</i>	--Rt Baba, N. shore.	43° 43.7' N 15° 52.1' E	FI.R. period 2s fl. 0.3s, ec. 1.7s	20 6	1	Red tower, column, gallery; 16.	
13216 <i>E 3263</i>	--Rt Juzni Turan, S. shore.	43° 43.7' N 15° 53.1' E	FI.(2)G. period 5s fl. 0.5s, ec. 1s fl. 0.5s, ec. 3s	26 8	3	Green tower, column, gallery; 16.	
13220 <i>E 3264</i>	--Plicini Paklena.	43° 43.7' N 15° 53.2' E	FI.G. period 2s fl. 0.3s, ec. 1.7s	19 6	3	Green tower, column, gallery; 16.	
13224 <i>E 3266</i>	-Sibenik, on Gata Krk.	43° 45.0' N 15° 53.5' E	FI.W. period 3s fl. 0.5s, ec. 2.5s	23 7	4	White tower, column, gallery; 16.	

(1) No.	(2) Name and Location	(3) Position	(4) Characteristic	(5) Height	(6) Range	(7) Structure	(8) Remarks
CROATIA							
13231 E 3265.8	-Gat Vrulje.	43° 43.7' N 15° 53.7' E	Fl.(3)W. period 9s fl. 0.3s, ec. 1s fl. 0.3s, ec. 1s fl. 0.3s, ec. 6.1s	30 9	2	White tower, column and gallery.	
13232 E 3267	-Gata Martinska, S. corner.	43° 44.3' N 15° 52.6' E	Fl.R. period 3s fl. 0.3s, ec. 2.7s	20 6	2	Red tower, column, gallery; 16.	Rijecka Krka is marked by lights shown from shore points.
13234 E 3267.5	-Rt. Vela Kapela.	43° 45.7' N 15° 51.0' E	Fl.G. period 2s fl. 0.3s, ec. 2.7s	23 7	3	Green round tower, column; 10.	
SIBENSKI KANAL:							
13236 E 3277	-Plicina Krapanj.	43° 41.2' N 15° 54.0' E	Fl.R. period 2s fl. 0.3s, ec. 1.7s	23 7	2	Red tower, column, gallery; 16.	Visible 080°-313°.
13240 E 3278	-Otok Kraprnj, mole, head.	43° 40.3' N 15° 55.1' E	Fl.R. period 3s fl. 0.3s, ec. 2.7s	21 6	2	Red tower, column, gallery; 16.	Visible 134°-356°.
13248 E 3279	-Otok Krbela Vela, SE. point.	43° 39.3' N 15° 54.8' E	Fl.R. period 2s fl. 0.5s, ec. 1.5s	23 7	4	Red tower, column, gallery; 16.	Visible 147°-057°.
13252 E 3280	-Rt Ostrica Vela.	43° 38.9' N 15° 54.1' E	Fl.G. period 2s fl. 0.5s, ec. 1.5s	30 9	3	Green tower, column, gallery; 16.	
13256 E 3276	-Otocic Dvanka, NW. point.	43° 39.3' N 15° 52.7' E	Fl.W. period 5s fl. 0.5s, ec. 4.5s	25 8	8	Square stone tower; 16.	Visible 326°-172°.
13258 E 3276.6	-Zablace, breakwater, head.	43° 42.3' N 15° 52.0' E	Fl.G. period 3s fl. 0.5s, ec. 2.5s	20 6	4	Green tower, column, gallery; 16.	
13259 E 3276.7	--Solaris Marina.	43° 41.9' N 15° 52.6' E	Fl.(2)G. period 5s fl. 0.5s, ec. 1s fl. 0.5s, ec. 3s	20 6	3	Green column, pedestal; 16.	
13260 E 3275	-Rt Rat, Otok Zlarin, SE. extremity.	43° 39.7' N 15° 52.2' E	Fl.(2)W. period 5s fl. 0.5s, ec. 1s fl. 0.5s, ec. 3s	39 12	6	Square stone tower; 26.	Visible 180°-045°. AIS (MMSI No 992381230).
13264 E 3275.5	-Otocic Drvenik.	43° 40.1' N 15° 52.9' E	Fl.G. period 3s fl. 0.5s, ec. 2.5s	20 6	4	Green tower, column, gallery; 16.	
13268 E 3274	Otocic Komorica, S. entrance to Zlarinski Kanal.	43° 39.0' N 15° 50.4' E	Fl.(2)R. period 8s fl. 0.5s, ec. 2s fl. 0.5s, ec. 5s	36 11	5	Red tower, gallery; 23.	Visible 080°-328°. AIS (MMSI No 992381440).
13272 E 3229.5	Otok Zmajan, on Rt Sir.	43° 40.8' N 15° 46.4' E	Fl.R. period 3s fl. 0.5s, ec. 2.5s	33 10	2	Red square tower, pedestal; 16.	
13276 E 3228.5	Otok Kaprije, on Rt Lemes.	43° 40.2' N 15° 43.3' E	Fl.G. period 3s fl. 0.5s, ec. 2.5s	26 8	3	Green square tower, pedestral; 13.	
13280 E 3229	-Luka Kaprije, quay, head.	43° 41.3' N 15° 42.5' E	Fl.W. period 3s fl. 0.5s, ec. 2.5s	21 6	3	White tower, column, gallery; 20.	
13284 E 3229.7	Otok Kakan, SE. extremity.	43° 40.7' N 15° 41.5' E	Fl.(2)R. period 5s fl. 0.5s, ec. 1s fl. 0.5s, ec. 3s	26 8	4	Red square tower, pedestral; 13.	
13286 E 3226.5	Otocic Raparasnjak.	43° 40.9' N 15° 35.2' E	Fl.W. period 4s fl. 0.5s, ec. 3.5s	69 21	7	White tower; 16.	Visible 350°-334°.

(1) No.	(2) Name and Location	(3) Position	(4) Characteristic	(5) Height	(6) Range	(7) Structure	(8) Remarks
CROATIA							
13288 <i>E 3229.8</i>	Brak Prascica.	43° 40.5' N 15° 38.6' E	Fl.(2)W. period 10s fl. 0.5s, ec. 2s fl. 0.5s, ec. 7s	20 6	7	ISOLATED DANGER BRB, tower, topmark; 13.	
13292 <i>E 3227</i>	Otok Zirje, on Rt Muna.	43° 39.9' N 15° 39.4' E	Fl.R. period 3s fl. 0.5s, ec. 2.5s	30 9	2	Red tower, column, gallery; 16.	Fl.G. 3s 4M shown 300 meters S.
13296 <i>E 3229.2</i>	Otocic Ravan.	43° 39.6' N 15° 44.2' E	Fl.W. period 5s fl. 0.5s, ec. 4.5s	39 12	10	Square stone tower, pedestal; 26.	
13298 <i>E 3227.7</i>	-Rasohe.	43° 37.6' N 15° 43.8' E	Fl.(2)R. period 5s fl. 0.5s, ec. 1s fl. 0.5s, ec. 3s	23 7	5	Red tower; 20.	Visible 188°-061°.
13300 <i>E 3228</i>	Otocic Hrbosnjak.	43° 38.8' N 15° 44.3' E	Fl.R. period 5s fl. 0.5s, ec. 4.5s	81 25	5	Red tower, gallery; 16.	
13304 <i>E 3226</i>	Otocic Blitvenica.	43° 37.5' N 15° 34.5' E	Fl.(2)W. period 30s fl. 1.2s, ec. 6.6s fl. 1.2s, ec. 21s	125 38	24	Stone tower, dwelling; 69.	AIS (MMSI No 992381020). Reserve light range 12M.
13308 <i>E 3283</i>	Primosten, mole, head.	43° 35.1' N 15° 55.4' E	Fl.R. period 5s fl. 0.5s, ec. 4.5s	26 8	3	Red square tower, column, gallery; 23.	
13312 <i>E 3284</i>	-Vojske, on W. mole, head.	43° 35.1' N 15° 55.7' E	Fl.R. period 3s fl. 0.5s, ec. 2.5s	23 7	3	Red tower, column, gallery; 16.	Visible 259°-154°.
13316 <i>E 3282</i>	-Rt Kremik.	43° 34.5' N 15° 55.0' E	Fl.W. period 3s fl. 0.5s, ec. 2.5s	33 10	8	White tower; 26.	Visible 339°-205°.
13318 <i>E 3285.5</i>	--SE. point.	43° 33.9' N 15° 56.0' E	Fl.(2)R. period 5s fl. 0.5s, ec. 1s fl. 0.5s, ec. 3s	39 12	3	Red tower, pedestal; 16.	Visible 220°-110°.
13319 <i>E 3285.51</i>	Rt Zecevo.	43° 33.5' N 15° 55.5' E	Fl.(2)G. period 5s fl. 0.5s, ec. 1s fl. 0.5s, ec. 3s	20 6	3	Green tower, pedestal; 16.	Visible 357°-248°.
13320 <i>E 3285</i>	Plicina Peles, on reef.	43° 33.9' N 15° 54.6' E	Fl.R. period 2s fl. 0.3s, ec. 1.7s	26 8	5	Red tower, column, gallery; 23.	
13322 <i>E 3286.5</i>	Greban Grbavac.	43° 33.6' N 15° 53.0' E	Fl.(2)W. period 5s fl. 0.5s, ec. 1s fl. 0.5s, ec. 3s	23 7	7	ISOLATED DANGER BRB, tower, topmark; 20.	
13324 <i>E 3286</i>	Hrid Mulo.	43° 30.9' N 15° 55.1' E	Fl.W. period 5s fl. 0.5s, ec. 4.5s	75 23	21	Stone tower, dwelling; 58.	Reserve light range 12M. AIS (MMSI No 992381090).
LUKA ROGOZNICA:							
13328 <i>E 3288</i>	-Rt Gradina.	43° 31.3' N 15° 57.7' E	Fl.R. period 5s fl. 0.5s, ec. 4.5s	50 15	4	Red square tower; 13.	Visible 248°-173°.
13332 <i>E 3290</i>	-Uvala Razanj, entrance, E. side.	43° 30.7' N 15° 58.5' E	Fl.R. period 3s fl. 0.3s, ec. 2.7s	22 7	3	Red tower, column, gallery; 20.	Visible 214°-144°.
13333 <i>E 3289</i>	-Hrid Razanjski Skoljic, N. of Razanj.	43° 30.9' N 15° 58.3' E	Q.(9)W. period 15s	23 7	3	W. CARDINAL YBY, column, topmark.	
13334 <i>E 3291.5</i>	-Cape Kopara.	43° 31.2' N 15° 58.3' E	Fl.(2)R. period 5s fl. 0.5s, ec. 1s fl. 0.5s, ec. 3s	30 9	3	Red square tower, gallery, pedestal.	

(1) No.	(2) Name and Location	(3) Position	(4) Characteristic	(5) Height	(6) Range	(7) Structure	(8) Remarks
CROATIA							
13336 <i>E 3287</i>	-Hrid Kalebinjak, E. of Otocic Smokvica.	43° 30.8' N 15° 56.8' E	Fl.(2)W. period 10s fl. 0.5s, ec. 2s fl. 0.5s, ec. 7s	23 7	3	ISOLATED DANGER BRB, tower, topmark; 13.	
13340 <i>E 3292</i>	-Pier, outer head.	43° 31.6' N 15° 58.1' E	Fl.G. period 3s fl. 0.5s, ec. 2.5s	23 7	3	Green tower, column, gallery; 16.	
13344 <i>E 3293</i>	Otocic Muljica.	43° 28.4' N 16° 00.7' E	Fl.W. period 3s fl. 0.3s, ec. 2.7s	49 15	5	White tower, column, gallery; 16.	
13346 <i>E 3292.5</i>	Rt Ploca.	43° 29.6' N 15° 58.1' E	Fl.G. period 5s fl. 0.5s, ec. 4.5s	30 9	5	Green tower, gallery, pedestal; 26.	Visible 288°-198°.
DRVENICKI KANAL:							
13348 <i>E 3294</i>	-Otocic Velika Murvica.	43° 28.0' N 16° 03.4' E	L.Fl.R. period 8s fl. 2s, ec. 6s	49 15	7	Square stone tower, dwelling; 23.	Reserve light range 6M. AIS (MMSI No 992381130). Siren: 1 bl. ev. 30s (bl. 4s, si. 26s).
13352 <i>E 3295</i>	-Otok Drvenik Mali, on Rt Pasika.	43° 27.3' N 16° 04.4' E	Fl.(4)W. period 15s fl. 0.5s, ec. 2s fl. 0.5s, ec. 2s fl. 0.5s, ec. 2s fl. 0.5s, ec. 7s	36 11	7	Square stone tower, pedestal; 33.	
-Otok Drvenik Mali:							
13356 <i>E 3295.4</i>	--Uvala Borak, pier.	43° 27.0' N 16° 05.5' E	Fl.W.R. period 3s fl. 0.3s, ec. 2.7s	20 6	W. 4 R. 2	White tower, column, gallery; 16.	W. 028°-252°, R.-258°, W.-298°.
13358 <i>E 3295.7</i>	-Otocic Malta.	43° 27.2' N 16° 06.7' E	Fl.(2)W. period 8s fl. 0.5s, ec. 1s fl. 0.5s, ec. 6s	36 11	5	White tower, gallery; 23.	
13360 <i>E 3296</i>	-Luka Drvenik, E. shore.	43° 27.0' N 16° 08.7' E	Fl.R. period 3s fl. 0.5s, ec. 2.5s	20 6	4	Red tower, column, gallery; 16.	
13364 <i>E 3297</i>	-Rt Artatur.	43° 28.7' N 16° 07.7' E	Fl.R. period 3s fl. 0.3s, ec. 2.7s	26 8	4	Square stone tower, pedestal; 13.	
TROGIRSKI ZALIV:							
13368 <i>E 3298</i>	-Hrid Galera.	43° 28.3' N 16° 11.2' E	Fl.W. period 5s fl. 0.5s, ec. 4.5s	26 8	10	White tower, pedestal; 16.	AIS (MMSI No 992381390).
13370 <i>E 3331.5</i>	-Plicina Mlin.	43° 27.0' N 16° 14.4' E	Fl.(2)W. period 10s fl. 0.5s, ec. 2s fl. 0.5s, ec. 7s	23 7	8	ISOLATED DANGER BRB, column, topmark; 20.	AIS (MMSI No 992381270).
13372 <i>E 3299</i>	-Balkun, rock, entrance.	43° 28.4' N 16° 11.9' E	Fl.R. period 3s fl. 0.3s, ec. 2.7s	26 8	3	Red tower, pedestal; 16.	
13376 <i>E 3299.4</i>	-Zaporinovac, islet, entrance.	43° 28.7' N 16° 12.5' E	Fl.G. period 3s fl. 0.3s, ec. 2.7s	23 7	3	Green tower, pedestal; 16.	
13384 <i>E 3302</i>	-Hrid Celice.	43° 30.0' N 16° 11.6' E	Fl.(3)W. period 10s fl. 0.5s, ec. 2s fl. 0.5s, ec. 2s fl. 0.5s, ec. 4.5s	49 15	6	White conical tower, gallery, pedestal; 23.	
13388 <i>E 3304</i>	-Zaliv Marina, Rt Pasji Rat.	43° 30.6' N 16° 07.8' E	Fl.R. period 5s fl. 0.5s, ec. 4.5s	25 8	4	Red conical tower, gallery, pedestal; 23.	

(1) No.	(2) Name and Location	(3) Position	(4) Characteristic	(5) Height	(6) Range	(7) Structure	(8) Remarks
CROATIA							
13392 <i>E 3306</i>	-Pier.	43° 30.8' N 16° 06.9' E	Fl.(2)G. period 5s fl. 0.5s, ec. 1s fl. 0.5s, ec. 3s	23 7	4	Green tower, column, gallery; 16.	
13400 <i>E 3314</i>	-Slatine, mole, head.	43° 30.0' N 16° 20.4' E	Fl.R. period 3s fl. 0.3s, ec. 2.7s	20 6	3	Red tower, column, gallery; 13.	
LUKA SPLIT:							
13408 <i>E 3349</i>	-Breakwater, head.	43° 30.1' N 16° 26.2' E	L.Fl.G. period 6s fl. 2s, ec. 4s	36 11	10	Green tower, gallery, house; 33.	Visible 285°-252°. 2 F.R. in line 334° mark pipeline 0.4 mile E. Reserve light range 5M. Siren: 1 bl. ev. 30s (bl. 4s, si. 26s).
13416 <i>E 3350</i>	-W. breakwater, head.	43° 30.1' N 16° 26.1' E	Fl.R. period 6s fl. 0.5s, ec. 5.5s	29 9	5	Red tower, column, gallery; 20.	Visible 139°-020°.
13418 <i>E 3351</i>	-Inner breakwater.	43° 30.2' N 16° 25.8' E	Fl.R. period 2s fl. 0.3s, ec. 1.7s	20 6	3	Red structure, column, glass control building; 16.	Visible 016°-312°.
13420 <i>E 3354</i>	-Gat Sv Petra.	43° 30.3' N 16° 26.3' E	Fl.(3)W. period 8s fl. 0.5s, ec. 1s fl. 0.5s, ec. 1s fl. 0.5s, ec. 4.5s	30 9	3	White tower; 26.	
13424 <i>E 3356</i>	-Gat Listopada, SW. corner.	43° 30.4' N 16° 26.3' E	Fl.W. period 3s fl. 0.3s, ec. 2.7s	26 8	4	White square tower, column, gallery; 16.	
13425 <i>E 3348.2</i>	-Pomorac.	43° 30.1' N 16° 26.6' E	Fl.(2)W. period 20s fl. 0.8s, ec. 4.6s fl. 0.8s, ec. 13.8s	177 54	10	Square tower.	
13426 <i>E 3348</i>	-Zenta, E. mole, head.	43° 29.9' N 16° 27.5' E	Fl.(2)G. period 4.5s fl. 0.3s, ec. 1s fl. 0.3s, ec. 2.9s	30 9	4	Green tower, concrete base; 23.	Visible 263°-165°.
13427 <i>E 3331.2</i>	-Rt Ciova.	43° 29.3' N 16° 23.5' E	Fl.(3)W. period 8s fl. 0.5s, ec. 1s fl. 0.5s, ec. 1s fl. 0.5s, ec. 4.5s	30 9	7	White tower, gallery, concrete base; 23.	
KASTELANSKI ZALIV:							
13428 <i>E 3331</i>	-Rt Marjan, E. entrance point, mole, head.	43° 30.5' N 16° 23.3' E	Fl.G. period 3s fl. 0.3s, ec. 2.7s	25 8	5	Green square stone tower, column, gallery; 20.	Visible 290°-210°.
13433 <i>E 3316.5</i>	-Breakwater, head.	43° 31.7' N 16° 18.1' E	Fl.G. period 3s fl. 0.5s, ec. 2.5s	20 6	4	Green tower, column, gallery; 16.	
13434 <i>E 3318</i>	Kastel Stari.	43° 33.0' N 16° 20.7' E	Fl.(2)G. period 4s fl. 0.5s, ec. 1s fl. 0.5s, ec. 2s	20 6	4	Green tower, gallery; 16.	
13436 <i>E 3327</i>	-Lora, N. breakwater, head.	43° 31.6' N 16° 25.4' E	Fl.R. period 2s fl. 0.3s, ec. 1.7s	23 7	3	Stone tower, red gallery; 16.	
13440 <i>E 3328</i>	--W. breakwater, head.	43° 31.6' N 16° 25.4' E	Fl.G. period 2s fl. 0.3s, ec. 1.7s	23 7	3	Stone tower, green gallery; 16.	

(1) No.	(2) Name and Location	(3) Position	(4) Characteristic	(5) Height	(6) Range	(7) Structure	(8) Remarks
CROATIA							
13444 E 3328.4	-Hrid Skoljic.	43° 31.3' N 16° 24.9' E	Fl.(2)G. period 5s fl. 0.5s, ec. 1s fl. 0.5s, ec. 3s	24 7	4	Green tower; 7.	
13446 E 3328.6	-Poljud, N. pier.	43° 31.2' N 16° 25.5' E	Fl.W. period 4s fl. 0.5s, ec. 3.5s	20 6	3	White tower, gallery; 16.	
13448 E 3323	-Hridi Galija.	43° 31.9' N 16° 25.1' E	Fl.R.G. period 3s fl. 0.3s, ec. 2.7s	26 8	R. G. 4 3	Round structure; 26.	G. 061°-103°, R.-061°.
13452 E 3324	-Plicina Silo, NE. of Rt Rat.	43° 31.9' N 16° 25.8' E	Fl.(2)W. period 10s fl. 0.5s, ec. 2s fl. 0.5s, ec. 7s	23 7	7	ISOLATED DANGER BRB, tower, topmark; 16.	
13463	-Rt Grmovac.	43° 32.3' N 16° 26.4' E	Fl.(2)W. period 5s	39 12	4		
13464 E 3325	-On rock SW. of Otocic Barbarinac.	43° 32.1' N 16° 26.7' E	Fl.R. period 3s fl. 0.3s, ec. 2.7s	33 10	5	Red tower, column, gallery; 20.	
13466	-Kastilac.	43° 32.8' N 16° 23.7' E	F.G.	20 6	3		
13467 E 3320.1	-Kastel marina, breakwater.	43° 32.7' N 16° 23.9' E	Fl.(2)G. period 5s fl. 0.5s, ec. 1s fl. 0.5s, ec. 3s	20 6	3	Green column; 16.	Visible 359°-318°.
13468 E 3326	-Vranjic, landing place, W. corner.	43° 31.8' N 16° 27.9' E	Fl.R. period 3s fl. 0.5s, ec. 2.5s	24 7	4	Red tower, column, gallery; 16.	
13472 E 3325.4	-Uvala Supaval, point, E. entrance.	43° 31.8' N 16° 26.8' E	Fl.G. period 3s fl. 0.3s, ec. 2.7s	16 5	4	Green tower; 3.	
13476 E 3330	-Luka Poljud, pier.	43° 31.0' N 16° 25.2' E	F.G.	13 4	3	Green column; 10.	F.R. light shown from head of pier about 0.2 km. eastward.
BRACKI KANAL:							
13478 E 3357	Uvala Stobrec, Stozanac.	43° 30.0' N 16° 32.0' E	Fl.G. period 3s fl. 0.5s, ec. 2.5s	20 6	4	Green tower; 13.	Visible 356°-063°.
13480 E 3356.5	-Stobrec Bay, W. side.	43° 30.0' N 16° 31.6' E	Fl.(3)R. period 9s fl. 0.5s, ec. 1.5s fl. 0.5s, ec. 1.5s fl. 0.5s, ec. 4.5s	20 6	3	Red column.	Visible 133°-033°.
13492 E 3376	--Mole, head.	43° 26.5' N 16° 41.7' E	Fl.W.G. period 3s fl. 0.3s, ec. 2.7s	21 6	W. G. 4 2	White tower, column, gallery; 16.	G. 334°-038°, W.-334°.
13496 E 3378	-Kutlesa, mole, head.	43° 24.2' N 16° 48.5' E	Fl.G. period 3s fl. 0.3s, ec. 2.7s	19 6	4	Green tower, column, gallery; 16.	
13502 E 3386	-Soline-Brela, breakwater, head.	43° 21.9' N 16° 55.9' E	Fl.W. period 3s fl. 0.3s, ec. 2.7s	21 6	4	White tower, column, gallery; 16.	
13504 E 3387	-Baska Voda, breakwater, head.	43° 21.4' N 16° 56.7' E	Fl.R. period 5s fl. 0.5s, ec. 4.5s	23 7	5	Red tower, column, gallery; 16.	

(1) No.	(2) Name and Location	(3) Position	(4) Characteristic	(5) Height	(6) Range	(7) Structure	(8) Remarks
CROATIA							
SPLITSKI KANAL:							
-Otok Solta:							
13508 <i>E 3332</i>	--Luka Maslinica (Novsko Zdrilo), on Rt Sv. Nicola.	43° 23.7' N 16° 12.1' E	Fl.W.R. period 3s fl. 0.5s, ec. 2.5s	34 10	W. R.	7 4	Square stone tower, cupola; 23. R. 011°-056°, W.-011°.
13509 <i>E 3331.9</i>	--Otocic Stipanska.	43° 24.4' N 16° 10.1' E	Fl.(2)G. period 5s fl. 0.5s, ec. 1s fl. 0.5s, ec. 3s	26 8		6	Green column; 16. Visible 355°-255°. AIS (MMSI No 992381460).
13510 <i>E 3333</i>	--Rogac.	43° 23.8' N 16° 18.0' E	Fl.(2)W. period 5s fl. 0.5s, ec. 1s fl. 0.5s, ec. 3s	26 8		3	White tower, column, gallery; 16.
13512 <i>E 3334</i>	---Rt Bad.	43° 24.0' N 16° 18.4' E	Fl.R. period 3s fl. 0.3s, ec. 2.7s	26 8		4	Red tower, gallery; 20. Visible 018°-288°.
13514 <i>E 3334.5</i>	--Necujam.	43° 23.7' N 16° 19.6' E	Fl.W. period 4s fl. 0.5s, ec. 3.5s	30 9		5	White tower, gallery, concrete base; 23. Visible 026°-305°.
13516 <i>E 3336</i>	--Uvala Stomorska, entrance, E. side.	43° 22.4' N 16° 21.2' E	Fl.(2)R. period 5s fl. 0.3s, ec. 1s fl. 0.3s, ec. 3.4s	36 11		3	Red tower, column, gallery; 16.
13520 <i>E 3338</i>	-Rt Livka.	43° 19.8' N 16° 23.9' E	Fl.(2)W. period 5s fl. 0.5s, ec. 1s fl. 0.5s, ec. 3s	37 11		8	Red tower, structure, white hut; 33. Visible 168°-058°. AIS (MMSI No 992381420).
13524 <i>E 3340</i>	-Otok Mrduja.	43° 20.3' N 16° 24.6' E	Fl.G. period 3s fl. 0.3s, ec. 2.7s	46 14		4	White tower, column, gallery; 20.
13528 <i>E 3342</i>	-Rt Razanj, Otok Brac, W. head.	43° 19.2' N 16° 24.5' E	Fl.W. period 5s fl. 1s, ec. 4s	56 17		13	Hexagonal stone tower, dwelling; 46. Visible 340°-175°. Reserve light range 8M. AIS (MMSI No 992381240). Siren: 2 bl. ev. 42s (bl. 4s, si. 4s, bl. 4s, si. 30s).
13532 <i>E 3344</i>	-Milna, on Rt Bijaka.	43° 19.8' N 16° 26.1' E	Fl.R. period 3s fl. 0.3s, ec. 2.7s	26 8		3	White square tower, gallery; 26.
13536 <i>E 3346</i>	--Inner port, entrance.	43° 19.6' N 16° 26.9' E	Fl.(2)R. period 5s fl. 0.5s, ec. 1s fl. 0.5s, ec. 3s	23 7		4	Red tower, column, gallery; 16.
BRACKI KANAL (OTOK BRAC):							
13540 <i>E 3364</i>	-Sutivan, SW. angle of mole, head.	43° 23.2' N 16° 28.8' E	Fl.R. period 3s fl. 0.3s, ec. 2.7s	21 6		2	Red tower, column, gallery; 16.
13544 <i>E 3366.2</i>	-Supetar, mole, head.	43° 23.2' N 16° 33.3' E	Fl.R. period 3s fl. 0.3s, ec. 2.7s	23 7		5	Red tower, column, gallery; 16.
13545 <i>E 3366</i>	--Old mole, head.	43° 23.1' N 16° 33.3' E	Fl.W. period 3s fl. 0.3s, ec. 2.7s	23 7		4	White tower; 20. Visible 307°-207°.
13548 <i>E 3368</i>	-Uvala Splitska, entrance, E. side.	43° 22.8' N 16° 36.4' E	Fl.R. period 2s fl. 0.3s, ec. 1.7s	21 6		2	Red tower, column, gallery, pedestal; 16.
13552 <i>E 3370</i>	-Postire, mole, head.	43° 22.7' N 16° 37.6' E	Fl.R. period 2s fl. 0.3s, ec. 1.7s	23 7		3	Square stone tower, red cupola; 20. Visible 326°-259°.

(1) No.	(2) Name and Location	(3) Position	(4) Characteristic	(5) Height	(6) Range	(7) Structure	(8) Remarks
CROATIA							
13556 <i>E 3380</i>	-Luka Pucisca, on Rt Sv. Nikola.	43° 21.7' N 16° 44.1' E	Fl.W. period 5s fl. 0.5s, ec. 4.5s	66 20	8	Square stone tower, gallery, building; 36.	
13560 <i>E 3384</i>	-Rt Povelja.	43° 20.4' N 16° 49.9' E	Fl.W. period 3s fl. 0.3s, ec. 2.7s	24 7	7	Square stone tower; 16.	
13564 <i>E 3392</i>	-Rt Rascatna.	43° 18.8' N 16° 53.9' E	Fl.(4)W. period 15s fl. 0.5s, ec. 2s fl. 0.5s, ec. 2s fl. 0.5s, ec. 2s fl. 0.5s, ec. 7s	41 12	8	Square stone tower; 26.	
HVARSKI KANAL (OTOK BRAC):							
13568 <i>E 3396</i>	-Luka Sumartin, entrance, E. side.	43° 16.8' N 16° 52.4' E	Fl.W. period 3s fl. 0.3s, ec. 2.7s	26 8	7	White square stone tower, cupola, hut; 20.	
13572 <i>E 3398</i>	--W. side of entrance, breakwater, head.	43° 17.1' N 16° 52.3' E	Fl.(3)W. period 8s fl. 0.5s, ec. 1s fl. 0.5s, ec. 1s fl. 0.5s, ec. 4.5s	30 9	3	White tower, column, gallery; 26.	
13576 <i>E 3400</i>	-Bol, mole, head.	43° 15.6' N 16° 39.4' E	Fl.G. period 3s fl. 0.3s, ec. 2.7s	24 7	3	Square stone tower, green cupola; 23.	
13580 <i>E 3388</i>	-Makarska, Poluotocica Sveta Petar, W. head.	43° 17.7' N 17° 00.5' E	Fl.W. period 5s fl. 1s, ec. 4s	52 16	11	Square masonry tower, dwelling; 46.	Visible 321°-141°. Reserve light range 7M.
13584 <i>E 3390</i>	--Mole, head.	43° 17.6' N 17° 01.2' E	Fl.W. period 3s fl. 0.5s, ec. 2.5s	23 7	4	White tower, column, gallery; 16.	
13586 <i>E 3393</i>	-Tucepi.	43° 15.7' N 17° 03.5' E	Fl.R. period 5s fl. 0.5s, ec. 4.5s	23 7	4	Red tower, column, gallery; 16.	
13588 <i>E 3394</i>	-Uvala Podgora, mole, head.	43° 14.6' N 17° 04.4' E	Fl.R. period 3s fl. 0.3s, ec. 2.7s	23 7	4	Red tower, column, gallery; 16.	
13590 <i>E 3395</i>	-Drvenik.	43° 09.2' N 17° 15.0' E	Fl.G. period 2s fl. 0.3s, ec. 1.7s	16 5	3	Green round tower; 13.	
13591 <i>E 3493</i>	-Gradac, breakwater, head.	43° 06.2' N 17° 20.5' E	Fl.R. period 3s fl. 0.5s, ec. 2.5s	20 6	4	Red tower; 16.	Visible 133°-098°.
PAKLENI KANAL:							
13592 <i>E 3431.5</i>	-Pakleni Otoci, on Otocic Vodnjak Veli, islet, SW. part.	43° 10.2' N 16° 18.7' E	Fl.W. period 6s fl. 0.5s, ec. 5.5s	102 31	9	Stone tower; 26.	
-Otok Hvar:							
13596 <i>E 3404</i>	--Rt Pelegrin.	43° 11.7' N 16° 22.0' E	Fl.(3)W. period 10s fl. 0.5s, ec. 2s fl. 0.5s, ec. 2s fl. 0.5s, ec. 4.5s	69 21	8	Stone tower, pedestal; 26.	
13598 <i>E 3405</i>	--Hrid Baba.	43° 10.1' N 16° 23.7' E	Fl.(2)W. period 10s fl. 0.5s, ec. 2s fl. 0.5s, ec. 7s	23 7	4	ISOLATED DANGER BRB, tower, topmark; 16.	
13600 <i>E 3406</i>	--Otocic Galisnik.	43° 09.9' N 16° 26.3' E	Fl.G. period 3s fl. 0.3s, ec. 2.7s	36 11	5	Square stone tower, gallery; 20.	

(1) No.	(2) Name and Location	(3) Position	(4) Characteristic	(5) Height	(6) Range	(7) Structure	(8) Remarks
CROATIA							
13604 <i>E 3408</i>	--Luka Hvar, quay, S. corner.	43° 10.2' N 16° 26.5' E	Fl.(2)G. period 5s fl. 0.5s, ec. 1s fl. 0.5s, ec. 3s	19 6	4	Green tower, column, gallery; 16.	
13608 <i>E 3409</i>	--Sv. Jerolim.	43° 09.6' N 16° 26.3' E	Fl.R. period 3s fl. 0.3s, ec. 2.7s	39 12	4	Red tower, column, gallery; 16.	
13612 <i>E 3410</i>	--Otocic Pokonji Dol.	43° 09.4' N 16° 27.1' E	Fl.W. period 4s fl. 0.5s, ec. 3.5s	66 20	10	Square stone tower, dwelling; 49.	Reserve light range 5M. AIS (MMSI No 992381400).
HVARSKI KANAL:							
13616 <i>E 3412</i>	--Uvala Pribinja, Rt Galijola, W. entrance point.	43° 11.9' N 16° 25.5' E	Fl.W. period 2s fl. 0.3s, ec. 1.7s	26 8	6	White column; 16.	
13620 <i>E 3412.4</i>	---Nezadovoljan, peninsula, head.	43° 11.6' N 16° 25.8' E	Fl.R. period 2s fl. 0.3s, ec. 1.7s	26 8	3	Red tower, column, gallery, pedestal; 16.	
13624 <i>E 3412.6</i>	---Vira, mole, head.	43° 11.4' N 16° 25.6' E	Fl.G. period 2s fl. 0.3s, ec. 1.7s	12 4	3	White tower; 7.	
13628 <i>E 3418</i>	--Rt Kabal.	43° 13.5' N 16° 31.2' E	Fl.(2)W. period 5s fl. 0.5s, ec. 1s fl. 0.5s, ec. 3s	52 16	7	White tower, column, gallery; 20.	Visible 324°-227°.
13632 <i>E 3414</i>	--Stari Grad, on Rt Fortin.	43° 11.1' N 16° 35.5' E	Fl.G. period 2s fl. 0.3s, ec. 1.7s	29 9	4	Green tower, column, gallery, white pedestal; 23.	
13636 <i>E 3413</i>	--Stari Grad, ferry landing.	43° 10.9' N 16° 34.6' E	Fl.(2)G. period 5s fl. 0.5s, ec. 1s fl. 0.5s, ec. 3s	23 7	4	Green tower, column, gallery; 16.	Visible 109°-020°.
13638 <i>E 3413.1</i>	---W. pier.	43° 10.9' N 16° 34.5' E	Fl.W. period 3s fl. 0.5s, ec. 2.5s	20 6	4	White tower, column, gallery; 16.	
13642 <i>E 3419</i>	--Rt Travna.	43° 14.1' N 16° 33.7' E	Fl.W. period 3s fl. 0.5s, ec. 2.5s	26 8	7	White tower, gallery, concrete base; 23.	Visible 082°-276°.
13644 <i>E 3426</i>	--Otocic Zecevo, E. point.	43° 11.4' N 16° 41.8' E	Fl.W. period 5s fl. 0.5s, ec. 4.5s	36 11	5	Square stone tower, pedestal; 20.	
13648 <i>E 3420</i>	--Vrboska, on Rt Kriz.	43° 10.6' N 16° 41.2' E	Fl.W. period 2s fl. 0.3s, ec. 1.7s	18 5	5	White tower, column, gallery; 16.	
13652 <i>E 3422</i>	---Quay.	43° 10.8' N 16° 40.4' E	Fl.R. period 3s fl. 0.5s, ec. 2.5s	16 5	3	Red column, stone fort; 13.	
13656 <i>E 3428</i>	--Jelsa, N. mole, head.	43° 09.8' N 16° 41.8' E	Fl.G. period 3s fl. 0.3s, ec. 2.7s	23 7	4	Stone tower, cupola; 20.	
13660 <i>E 3431</i>	---S. mole.	43° 10.0' N 16° 42.1' E	Fl.R. period 3s fl. 0.3s, ec. 2.7s	20 6	5	Red tower; 16.	
13664 <i>E 3490</i>	--Rt Sucuraj.	43° 07.5' N 17° 11.8' E	Iso.W. period 4s	46 14	11	Square stone tower, dwelling; 46.	Reserve light range 7M.
OTOK VIS:							
13668 <i>E 3492</i>	--Luka Sucuraj, mole, head.	43° 07.5' N 17° 11.3' E	Fl.R. period 2s fl. 0.3s, ec. 1.7s	20 6	3	Red tower; 16.	

(1) No.	(2) Name and Location	(3) Position	(4) Characteristic	(5) Height	(6) Range	(7) Structure	(8) Remarks
CROATIA							
13672 <i>E 3432</i>	-Rt Stoncica.	43° 04.4' N 16° 15.3' E	Fl.W. period 15s fl. 0.7s, ec. 14.3s	125 38	30	Stone tower, dwelling; 92.	Visible 110°-357°. Reserve light range 12M. AIS (MMSI No 992381380).
13676 <i>E 3434</i>	-Hrid Krava.	43° 04.7' N 16° 13.1' E	Fl.R. period 2s fl. 0.3s, ec. 1.7s	23 7	4	White tower with gallery, pedestal; 16.	
13680 <i>E 3436</i>	-Viska Luka, on Otocic Host.	43° 04.6' N 16° 12.3' E	Fl.W. period 4s fl. 0.5s, ec. 3.5s	70 21	8	Stone tower, dwelling; 36.	
HVARSKI KANAL:							
13684 <i>E 3438</i>	-Prirovo.	43° 03.7' N 16° 11.4' E	Fl.G. period 3s fl. 0.3s, ec. 2.7s	21 6	3	Green tower, column, gallery; 16.	
13688 <i>E 3439</i>	-Hridi Volici.	43° 05.2' N 16° 11.6' E	Fl.W. period 2s fl. 0.3s, ec. 1.7s	26 8	6	White tower, gallery, pedestal; 16.	
13692 <i>E 3440</i>	-Otocic Mali Barjak.	43° 03.2' N 16° 02.4' E	Fl.W. period 3s fl. 0.3s, ec. 2.7s	43 13	8	White square stone tower; 26.	
13696 <i>E 3442</i>	-Komiza, breakwater, head.	43° 02.7' N 16° 05.2' E	Fl.G. period 3s fl. 0.3s, ec. 2.7s	20 6	4	Green tower, gallery, column; 16.	
13700 <i>E 3443</i>	-Rt Stupisce.	43° 00.4' N 16° 04.0' E	Fl.(3)W. period 12s fl. 0.5s, ec. 2s fl. 0.5s, ec. 2s fl. 0.5s, ec. 6.5s	59 18	10	Square stone tower; 26.	Reserve light range 7M.
13704 <i>E 3444</i>	-Otok Bisevo Kobila.	42° 59.3' N 16° 01.2' E	Fl.(2)R. period 10s fl. 1s, ec. 3s fl. 1s, ec. 5s	59 18	11	Red tower, gallery; 16.	Reserve light range 7M. AIS (MMSI No 992381590).
13708 <i>E 3445</i>	-Hridi Lukavci.	43° 06.0' N 16° 34.9' E	Fl.R. period 3s fl. 0.3s, ec. 2.7s	46 14	5	Stone tower; 26.	AIS (MMSI No 992381530).
13712 <i>E 3446</i>	-Otok Scedro.	43° 05.1' N 16° 39.9' E	Fl.W.R. period 6s fl. 0.5s, ec. 5.5s	68 21	W. 10 R. 6	Square stone tower, pedestal; 26.	R. 087°-094.5°, W.-087°.
13716 <i>E 3448</i>	-Luka Lovisce, entrance, E. side.	43° 05.9' N 16° 42.1' E	Fl.R. period 3s fl. 0.3s, ec. 2.7s	33 10	3	Red tower, column, gallery; 16.	
13720 <i>E 3450</i>	-Otocic Plocica, NW. extremity.	43° 01.9' N 16° 49.0' E	Fl.(2)W. period 10s fl. 0.5s, ec. 2s fl. 0.5s, ec. 7s	82 25	10	Square stone tower, dwelling; 43.	AIS (MMSI No 992381350).
13724 <i>E 3451</i>	-Prigradica, mole, head.	42° 58.0' N 16° 48.6' E	Fl.R. period 3s fl. 0.3s, ec. 2.7s	21 6	3	Red tower, column, gallery; 16.	
NERETVANSKI KANAL:							
13732 <i>E 3500.5</i>	-Rt. Visnjica, S. side.	43° 02.4' N 17° 25.0' E	Fl.(2)W. period 5s fl. 0.5s, ec. 1s fl. 0.5s, ec. 3s	43 13	7	White tower, column, gallery; 16.	AIS (MMSI No 992381510).
13736 <i>E 3501</i>	--NE. side.	43° 02.5' N 17° 25.1' E	Fl.R. period 2s fl. 0.3s, ec. 1.7s	39 12	2	Red tower, column, gallery; 16.	
-Luka Kardelevo:							
13740 <i>E 3501.2</i>	--Rt Bad.	43° 02.8' N 17° 25.3' E	Fl.R. period 2s fl. 0.3s, ec. 1.7s	30 9	2	Red square tower, pyramidal structure; 13.	

(1) No.	(2) Name and Location	(3) Position	(4) Characteristic	(5) Height	(6) Range	(7) Structure	(8) Remarks
CROATIA							
13744 E 3491.4	--Gata Oslobodenja, W. head.	43° 02.9' N 17° 25.4' E	FI.G. period 3s fl. 0.3s, ec. 2.7s	20 6	3	Green tower, column, gallery; 16.	
13746 E 3501.6	--Rt. Zminjac.	43° 03.1' N 17° 25.8' E	FI.(2)R. period 5s fl. 0.5s, ec. 1s fl. 0.5s, ec. 3s	16 5	3	Red tower, pedestal; 13.	Visible 250°-138°.
13748.5 E 3499.5	--Oil terminal.	43° 02.0' N 17° 25.9' E	FI.R. period 3s fl. 0.5s, ec. 2.5s	20 6	3	Red tower, pedestal; 13.	Visible 238°-055°.
13750 E 3499.2	-Kanal Vlaska, S. side.	43° 01.7' N 17° 25.5' E	FI.Y. period 3s fl. 0.5s, ec. 2.5s		3	Yellow post; 13.	
	-Neretva:						
13752 E 3502	--N. mole, head.	43° 01.2' N 17° 26.7' E	FI.R. period 2s fl. 0.3s, ec. 1.7s	20 6	4	Red column, dwelling; 16.	River to Metkovic marked by FI.G. 3s lights to starboard and FI.R. 3s lights to port.
13756 E 3502.2	--S. mole, head.	43° 01.1' N 17° 26.7' E	FI.G. period 2s fl. 0.5s, ec. 1.5s	16 5	4	Green hut, column; 16.	Visible 122°-235°.
	-Uvala Blaca:						
13764 E 3516	--Otocic Mali Skojic.	42° 59.9' N 17° 28.6' E	FI.R. period 2s fl. 0.3s, ec. 1.7s	20 6	3	Red tower, column, gallery; 16.	Visible 178°-088°.
KANAL MALOG STONA:							
13772 E 3526	-Rt Celjen.	42° 52.1' N 17° 40.8' E	FI.W. period 3s fl. 0.3s, ec. 2.7s	33 10	6	White tower, column, gallery, pedestal; 16.	
13776 E 3528	-Rt Mirina (Mirna).	42° 51.5' N 17° 41.3' E	FI.G. period 2s fl. 0.3s, ec. 1.7s	23 7	3	White tower, column, gallery; 16.	
13780 E 3530	-Plicina Vranjak (Greda), shoal, N. side.	42° 51.4' N 17° 41.9' E	FI.R. period 2s fl. 0.3s, ec. 1.7s	21 6	1	Red tower, column, gallery; 16.	
13784 E 3531	-Otocic Skoljic.	42° 51.2' N 17° 42.5' E	FI.G. period 2s fl. 0.3s, ec. 1.7s	21 6	1	Green tower, column, gallery, concrete base; 16.	
13788 E 3532	-Rt Mali Voz.	42° 51.1' N 17° 42.7' E	FI.R. period 2s fl. 0.3s, ec. 1.7s	21 6	1	Red tower, column, gallery; 16.	
13792 E 3521	-Rt Rep Kieka.	42° 56.1' N 17° 33.2' E	FI.W. period 3s fl. 0.3s, ec. 2.7s	26 8	5	White tower, gallery; 16.	
13796 E 3521.3	-Hrid Lopata.	42° 56.1' N 17° 33.9' E	FI.G. period 3s fl. 0.3s, ec. 2.7s	20 6	4	Green tower, gallery; 16.	
13800 E 3521.5	-Luka Neum.	42° 55.1' N 17° 37.0' E	FI.R. period 3s fl. 0.3s, ec. 2.7s	20 6	4	Red tower, column, gallery; 16.	
13804 E 3522	-Rt Blaca.	42° 55.5' N 17° 31.1' E	FI.W. period 5s fl. 0.5s, ec. 4.5s	30 9	8	White tower, column, gallery, pedestal; 23.	Visible 127°-285°.
NERETVANSKI KANAL (POLUOTOK PELJESAC):							
13808 E 3520	-Luka Drace, NE. mole, head.	42° 55.5' N 17° 31.1' E	FI.W.R. period 3s fl. 0.5s, ec. 2.5s	23 7	W. 4 R. 2	White tower, column; 16.	R. 197°-243°, W.-197°.

(1) No.	(2) Name and Location	(3) Position	(4) Characteristic	(5) Height	(6) Range	(7) Structure	(8) Remarks
CROATIA							
13810	-Crkvice.	42° 58.5' N 17° 22.4' E	Fl.G. period 3s fl. 0.5s, ec. 2.5s	23 7	3	Green tower; 23.	
13812 E 3496	-Trpanj, E. breakwater, head.	43° 00.7' N 17° 16.0' E	Fl.R. period 3s fl. 0.5s, ec. 2.5s	16 5	4	Red tower; 16.	
13813 E 3498	--Floodgate, head.	43° 00.6' N 17° 16.1' E	Fl.W. period 3s fl. 0.5s, ec. 2.5s	26 8	2	White tower, column, gallery; 23.	Visible 103°-135°.
13814 E 3488.5	-Duba.	43° 01.5' N 17° 10.3' E	Fl.(2)R. period 5s fl. 0.5s, ec. 1s fl. 0.5s, ec. 3s	20 6	4	Red tower; 16.	
KORCULANSKI KANAL:							
13820 E 3488	-Rt Lovisce, Poluotok Peljesac, NW. point.	43° 02.8' N 17° 00.1' E	Fl.(3)W. period 10s fl. 0.5s, ec. 1s fl. 0.5s, ec. 1s fl. 0.5s, ec. 6.5s	33 10	10	White square stone tower, gallery, pedestal; 30.	Visible 357°-258°. AIS (MMSI No 992381500).
13824 E 3487	-Uvala Luka (Lovisce).	43° 01.5' N 17° 01.4' E	Fl.R. period 3s fl. 0.3s, ec. 2.7s	30 9	3	Red tower, column, gallery; 16.	Visible 243°-113°.
13828 E 3486.5	-Rt Osicac, Poluotok Peljesac, SW. point.	43° 00.6' N 17° 00.3' E	Fl.W. period 3s fl. 0.3s, ec. 2.7s	30 9	8	White octagonal concrete tower; 26.	Visible 322°-270°.
PELJESKI KANAL:							
13832 E 3470	-Otocic Kneza Vela, NE. side.	42° 58.9' N 17° 03.2' E	Fl.(2)W. period 6s fl. 0.5s, ec. 1s fl. 0.5s, ec. 4s	43 13	8	Stone tower; 20.	
13834 E 3470.5	-Kucisce.	42° 58.8' N 17° 07.0' E	Fl.W. period 3s fl. 0.5s, ec. 2.5s	16 5	3	White tower; 16.	
13836 E 3471	-Rt Sv. Ivan.	42° 59.1' N 17° 04.2' E	Fl.G. period 3s fl. 0.3s, ec. 2.7s	39 12	4	Green tower, column, gallery; 16.	
13840 E 3476	-Luka Korcula, mole, head.	42° 57.8' N 17° 08.2' E	Fl.R. period 2s fl. 0.3s, ec. 1.7s	23 7	4	Red square tower, column, gallery; 23.	
13844 E 3477	-Wharf, NE. corner, E. of harbor.	42° 57.6' N 17° 08.2' E	Fl.G. period 3s fl. 0.3s, ec. 2.7s	23 7	2	Green tower, column, gallery; 16.	
13848 E 3478	-Badija.	42° 57.3' N 17° 09.1' E	Fl.(2)G. period 5s fl. 0.5s, ec. 1s fl. 0.5s, ec. 3s	23 7	4	Green tower, pedestal; 16.	
13852 E 3479	-Korcula.	42° 57.2' N 17° 09.0' E	Fl.(2)R. period 5s fl. 0.5s, ec. 1s fl. 0.5s, ec. 3s	23 7	3	Red tower; 16.	
13856 E 3480	-Luka Orebic, mole, head.	42° 58.3' N 17° 10.5' E	Fl.G. period 3s fl. 0.3s, ec. 2.7s	25 8	3	Green square tower, column, gallery; 23.	
13860 E 3481	-Otocic Stupe Velike, W. head.	42° 57.8' N 17° 11.2' E	Fl.R. period 3s fl. 0.3s, ec. 2.7s	29 9	3	Red tower, column, gallery; 16.	Visible 085°-261°.

(1) No.	(2) Name and Location	(3) Position	(4) Characteristic	(5) Height	(6) Range	(7) Structure	(8) Remarks
CROATIA							
13864 <i>E 3482</i>	-Otocici Sestrice, NW. islet.	42° 57.7' N 17° 12.5' E	Fl.(4)W. period 15s fl. 0.5s, ec. 2s fl. 0.5s, ec. 2s fl. 0.5s, ec. 2s fl. 0.5s, ec. 7s	58 18	11	Square stone tower, dwelling; 43.	AIS (MMSI No 992381290).
LASTOVSKI KANAL:							
13872 <i>E 3486</i>	-Rt Rasnjic, Otok Korcula, SE. point.	42° 55.0' N 17° 12.1' E	Fl.W. period 6s fl. 1s, ec. 5s	43 13	9	White square tower; 26.	
13876 <i>E 3463</i>	-Rt Veli Zaglav.	42° 53.8' N 16° 50.9' E	Fl.W. period 3s fl. 0.3s, ec. 2.7s	43 13	7	White tower, column, gallery; 16.	
13878 <i>E 3464</i>	-Brna.	42° 54.3' N 16° 51.5' E	Fl.R. period 3s fl. 0.3s, ec. 2.7s	23 7	3	Red tower, column, gallery; 16.	Visible 224°-025°.
ZALIV VELA LUKA:							
13884 <i>E 3461</i>	-Rt Velo Dance, Otok Korcula, SW. point.	42° 55.6' N 16° 38.3' E	Fl.(3)W. period 10s fl. 0.5s, ec. 1s fl. 0.5s, ec. 1s fl. 0.5s, ec. 6.5s	39 12	11	Stone tower; 26.	AIS (MMSI No 992381490).
13888 <i>E 3454</i>	-Otocic Kamenjak, S. side.	42° 58.2' N 16° 39.5' E	Fl.(2)R. period 6s fl. 0.5s, ec. 1s fl. 0.5s, ec. 4s	32 10	4	Stone tower; 20.	Visible 233°-163°.
13892 <i>E 3458</i>	-Rt Vranac.	42° 57.7' N 16° 42.4' E	Fl.R. period 2s fl. 0.3s, ec. 1.7s	24 7	2	Stone pyramidal tower, red gallery; 20.	Visible 011°-101°.
13896 <i>E 3460</i>	-Vela Luka, pier, W. head.	42° 57.7' N 16° 42.9' E	Fl.G. period 3s fl. 0.3s, ec. 2.7s	21 6	2	Green tower, column, gallery; 16.	
13900 <i>E 3452</i>	-Otocic Proizd, island, off W. head.	42° 59.0' N 16° 36.4' E	Fl.W. period 3s fl. 0.5s, ec. 2.5s	36 11	11	Stone tower; 26.	Visible 290°-229°. AIS (MMSI No 992381280).
13904 <i>E 3538</i>	Otok Susac.	42° 45.0' N 16° 29.4' E	Fl.(2)W. period 15s fl. 0.5s, ec. 2s fl. 0.5s, ec. 12s	308 94	24	Square stone tower, dwelling; 56.	Visible 253°-213°. Reserve light range 12M. AIS (MMSI No 992381180).
OTOK LASTOVO:							
13908 <i>E 3545</i>	-Skrivena Luka, on Rt Strazica.	42° 43.9' N 16° 53.0' E	Fl.R. period 3s fl. 0.3s, ec. 2.7s	26 8	3	Red tower, column, gallery, pedestal; 20.	
13912 <i>E 3544</i>	-Rt Struga.	42° 43.4' N 16° 53.0' E	Fl.W. period 10s fl. 0.6s, ec. 9.4s	344 105	27	Stone tower, dwelling; 66.	Visible 259°-095°. Reserve light range 12M.
13920 <i>E 3548</i>	-Luka Velji Lago, Otocic Prezba, SE. point.	42° 45.2' N 16° 48.8' E	Fl.W.R. period 5s fl. 0.5s, ec. 4.5s	59 18	W. 8 R. 5	White tower, column, gallery, pedestal; 26.	W. 067°-084°, R. 235°-023°, W.-045°.
13932 <i>E 3546</i>	-Ubli (Sv. Petar), port, SE. extremity.	42° 44.7' N 16° 49.5' E	Fl.R. period 2s fl. 0.3s, ec. 1.7s	26 8	2	Red tower, column, gallery; 16.	
13936 <i>E 3552</i>	-Hrid Pod Mrcaru, islet, center.	42° 46.8' N 16° 46.5' E	Fl.(2)W. period 6s fl. 0.5s, ec. 1s fl. 0.5s, ec. 4s	75 23	9	White tower, column, gallery, pedestal; 23.	

(1) No.	(2) Name and Location	(3) Position	(4) Characteristic	(5) Height	(6) Range	(7) Structure	(8) Remarks
CROATIA							
13938 <i>E 3553</i>	-Entrance.	42° 46.5' N 16° 52.7' E	Fl.R. period 3s fl. 0.5s, ec. 2.5s	30 9	5	Red tower, column, gallery; 16.	Visible 350°-243°.
13939 <i>E 3554.5</i>	Petrovac Rock.	42° 45.3' N 16° 57.1' E	Fl.(2)G. period 5s fl. 0.5s, ec. 1s fl. 0.5s, ec. 3s	23 7	4	Green tower.	Visible 288°-201°.
13940 <i>E 3551</i>	Otocic Tajan Velji.	42° 49.0' N 16° 59.4' E	Fl.W. period 5s fl. 0.5s, ec. 4.5s	66 20	8	Square stone tower; 23.	
13944 <i>E 3554</i>	Otocic Glavat.	42° 45.9' N 17° 08.8' E	Fl.(5)W. period 30s fl. 0.4s, ec. 3.4s fl. 0.4s, ec. 3.4s fl. 0.4s, ec. 3.4s fl. 0.4s, ec. 3.4s fl. 0.4s, ec. 14.4s	148 45	22	Stone tower, dwelling; 62.	Visible 120°-070°. Reserve light range 12M. AIS (MMSI No 992381070).
MLJETSKI KANAL:							
-Otok Mljet:							
13947 <i>E 3535.5</i>	--Rt Goli.	42° 47.7' N 17° 19.9' E	Fl.(3)W.R. period 10s fl. 0.5s, ec. 1s fl. 0.5s, ec. 1s fl. 0.5s, ec. 6.5s	39 12	W. 8 R. 5	White tower, pedestal; 36.	W. 060°-237°, R.-060°.
13947.5	--Maslinovac rock.	42° 48.3' N 17° 22.8' E	Fl.(2)W. period 5s	20 6	3	ISOLATED DANGER BRB, beacon, topmark; 16.	
13948 <i>E 3536</i>	--Luka Polace, on Hrid Kula.	42° 47.2' N 17° 26.1' E	Fl.W. period 2s fl. 0.3s, ec. 1.7s	36 11	6	White tower, pedestal; 16.	
13952 <i>E 3537</i>	--Luka Sovra, Rt Pusti.	42° 44.7' N 17° 36.6' E	Fl.W. period 3s fl. 0.3s, ec. 2.7s	47 14	7	White tower; 33.	Visible 156°-043°. Fl.R. 3s marks head of ferry jetty.
13956 <i>E 3537.4</i>	--Luka Okuklje, Rt Stoba.	42° 43.8' N 17° 40.8' E	Fl.(2)W. period 5s fl. 0.5s, ec. 1s fl. 0.5s, ec. 3s	32 10	6	White tower, column, gallery, pedestal; 16.	
13960 <i>E 3537.5</i>	---Point of land in harbor.	42° 43.6' N 17° 40.3' E	Fl.G. period 2s fl. 0.3s, ec. 1.7s	24 7	1	Green tower, column, gallery; 16.	
13964 <i>E 3537.6</i>	---Harbor, head.	42° 43.7' N 17° 40.5' E	Fl.G. period 2s fl. 0.3s, ec. 1.7s	13 4	1	Green tower; 6.	
-Poluotok Peljesac:							
13968 <i>E 3556</i>	--Trstenik, mole, head.	42° 54.9' N 17° 24.1' E	Fl.R. period 3s fl. 0.3s, ec. 2.7s	20 6	3	Red tower, column, gallery; 16.	
13975 <i>E 3558</i>	--Zuljana, mole, head.	42° 53.4' N 17° 27.2' E	Fl.G. period 3s fl. 0.3s, ec. 2.7s	20 6	4	Green tower, column, gallery; 16.	Visible 078°-015°.
13980 <i>E 3560</i>	-Otocic Lirica.	42° 52.4' N 17° 25.6' E	L.Fl.W. period 10s fl. 2s, ec. 8s	112 34	9	White tower, pedestal; 45.	Visible 293°-210°.
13982 <i>E 3560.5</i>	-Prapatno, head.	42° 48.7' N 17° 40.6' E	Fl.G. period 3s fl. 0.5s, ec. 2.5s	26 8	4	Green tower, gallery; 20.	

(1) No.	(2) Name and Location	(3) Position	(4) Characteristic	(5) Height	(6) Range	(7) Structure	(8) Remarks
CROATIA							
KOLOCEPSKI KANAL:							
13984 <i>E 3561</i>	-Otocic Olipa.	42° 45.5' N 17° 46.6' E	Fl.(3)W. period 10s fl. 0.5s, ec. 2s fl. 0.5s, ec. 2s fl. 0.5s, ec. 4.5s	102 31	10	Square stone tower; 36.	Visible 253°-104°.
13988 <i>E 3562</i>	-Otocic Tajan, island, NW. extremity.	42° 45.5' N 17° 47.8' E	Fl.R. period 3s fl. 0.3s, ec. 2.7s	30 9	4	Red tower, column, gallery; 16.	Visible 061°-268°.
13990 <i>E 3564</i>	-Rt. Grbljava (Pologrin).	42° 47.2' N 17° 46.9' E	Fl.W. period 3s fl. 0.3s, ec. 2.7s	36 11	7	White tower, column, gallery, pedestal; 16.	
-Stonski Kanal:							
13992 <i>E 3566</i>	--Broce, mole, head.	42° 49.3' N 17° 43.0' E	Fl.R. period 3s fl. 0.3s, ec. 2.7s	20 6	4	Red tower; 16.	Channel to Ston lighted by beacons and buoys.
13996 <i>E 3570</i>	--Ston, mole, head.	42° 50.0' N 17° 41.8' E	Fl.R. period 3s fl. 0.3s, ec. 2.7s	20 6	2	Red tower; 16.	
MLJETSKI KANAL:							
14000 <i>E 3575</i>	-Doli, mole, head.	42° 48.4' N 17° 47.7' E	Fl.R. period 3s fl. 0.5s, ec. 2.5s	16 5	3	Red tower, column, gallery; 16.	
14004 <i>E 3580</i>	-Slano, on Rt Donji.	42° 46.5' N 17° 52.3' E	Fl.R. period 3s fl. 0.3s, ec. 2.7s	52 16	4	Stone tower, column, gallery, dwelling; 13.	
14008 <i>E 3582</i>	--On quay.	42° 47.1' N 17° 53.3' E	Fl.G. period 5s fl. 0.5s, ec. 4.5s	23 7	3	Green tower, column, gallery; 16.	
14012 <i>E 3584</i>	-Trsteno.	42° 42.7' N 17° 58.1' E	Fl.(3)W. period 10s fl. 0.5s, ec. 2s fl. 0.5s, ec. 2s fl. 0.5s, ec. 4.5s	33 10	6	White tower, column, gallery, pedestal; 20.	
-Otok Sipan:							
14016 <i>E 3576</i>	--Rt Tiha.	42° 45.3' N 17° 51.1' E	Fl.(2)W. period 8s fl. 0.5s, ec. 2s fl. 0.5s, ec. 5s	46 14	9	Metal pyramidal framework structure, white tower, gallery, pedestal; 36.	Visible 117°-305°.
14020 <i>E 3578</i>	--Luka, mole, head.	42° 43.7' N 17° 51.6' E	Fl.R. period 5s fl. 0.5s, ec. 4.5s	23 7	3	Red tower, column, gallery; 16.	
14024 <i>E 3590</i>	-Otocic Sv. Andrija.	42° 38.8' N 17° 57.1' E	Fl.W. period 15s fl. 0.8s, ec. 14.2s	226 69	24	Square stone tower, dwelling; 56.	Reserve light range 12M. AIS (MMSI No 992381160).
14028 <i>E 3592</i>	-Otok Lopud, mole, head.	42° 41.4' N 17° 56.5' E	Fl.R. period 3s fl. 0.3s, ec. 2.7s	23 7	3	Red tower, column, gallery; 16.	
14030 <i>E 3579</i>	-Sudurad, S. mole, head.	42° 42.6' N 17° 54.7' E	Fl.(2)W.R. period 5s fl. 0.5s, ec. 1s fl. 0.5s, ec. 3s	23 7	W. R. 4 2	White tower, column, gallery; 16.	R. 235°-275°, W.-235°.
14031 <i>E 3595.5</i>	-Donje Cove.	42° 40.8' N 18° 00.3' E	Fl.W. period 3s fl. 0.5s, ec. 2.5s	20 6	4	White tower, column, gallery; 23.	Visible 262°-142°.
14032 <i>E 3595</i>	-Otok Kalocep, on Rt Gornji.	42° 39.7' N 18° 01.2' E	Fl.(2)W. period 8s fl. 0.5s, ec. 2s fl. 0.5s, ec. 5s	59 18	4	Conical stone tower, gallery; 20.	

(1) No.	(2) Name and Location	(3) Position	(4) Characteristic	(5) Height	(6) Range	(7) Structure	(8) Remarks
CROATIA							
14036 <i>E 3596</i>	-Vuka Zaton, on Rt Bat.	42° 41.1' N 18° 02.7' E	Fl.R. period 3s fl. 0.3s, ec. 2.7s	62 19	4	Red tower, column, gallery; 20.	
14040 <i>E 3598</i>	Hridi Grebeni, W. rock.	42° 39.1' N 18° 02.9' E	Fl.(3)W. period 10s fl. 0.5s, ec. 2s fl. 0.5s, ec. 2s fl. 0.5s, ec. 4.5s	87 27	10	Square stone tower, dwelling; 43.	AIS (MMSI No 992381370).
14042 <i>E 3599</i>	Hrid Seka velika.	42° 39.1' N 18° 03.5' E	Q.(9)W. period 15s	16 5	3	W. CARDINAL YBY, beacon, topmark; 13.	
14044 <i>E 3600</i>	Otocic Daska, N. head.	42° 40.2' N 18° 03.4' E	Fl.W. period 6s fl. 0.5s, ec. 5.5s	23 7	5	White tower, gallery, pedestal; 13.	Visible 023°-295°.
14048 <i>E 3604</i>	Rijeka Dubrovacka, at Mokosica.	42° 40.3' N 18° 05.6' E	Fl.R. period 3s fl. 0.3s, ec. 2.7s	20 6	4	Red square tower, red column, base; 20.	
14050 <i>E 3601</i>	-Bridge, N. head.	42° 40.1' N 18° 04.7' E	Fl.(2)R. period 5s fl. 0.5s, ec. 1s fl. 0.5s, ec. 3s	30 9	4	Red tower, column, gallery; 16.	
14050.5 <i>E 3601.7</i>	--Center.	42° 40.1' N 18° 04.8' E	Iso.W. period 2s	164 50	5	Green construction.	
14051 <i>E 3601.5</i>	--S. head.	42° 40.0' N 18° 04.9' E	Fl.(2)G. period 5s fl. 0.5s, ec. 1s fl. 0.5s, ec. 3s	23 7	4	Green tower, column, gallery; 20.	
14052 <i>E 3602</i>	Gruz, on Rt Kantafig.	42° 40.0' N 18° 04.7' E	Fl.W. period 2s fl. 0.3s, ec. 1.7s	23 7	5	White tower, column, gallery; 16.	Visible 325°-247°.
14056 <i>E 3602.1</i>	-Gat Petka.	42° 39.5' N 18° 05.1' E	Fl.(2)R. period 4s fl. 0.5s, ec. 1s fl. 0.5s, ec. 2s	25 8	3	Red square tower, column, gallery; 23.	
14060 <i>E 3610</i>	Dubrovnik, mole, head.	42° 38.4' N 18° 06.8' E	Fl.R. period 3s fl. 0.3s, ec. 2.7s	26 8	4	Red square tower, column, gallery; 23.	
KOLOCEPSKI KANAL:							
14068 <i>E 3613</i>	-Srebreno, breakwater.	42° 37.2' N 18° 11.9' E	Fl.R. period 3s fl. 0.3s, ec. 2.7s	20 6	2	Red tower, column, gallery; 16.	
14076 <i>E 3613.7</i>	-Zupski Zaliv, Plat, on pier, head.	42° 36.0' N 18° 13.7' E	FG.	23 7	4	Green tower, column, gallery; 16.	
14084 <i>E 3614.5</i>	-About 366 meters S. of extremity of Rt Sveti Roko.	42° 35.2' N 18° 12.3' E	Fl.(2)W. period 10s fl. 0.5s, ec. 2s fl. 0.5s, ec. 7s	26 8	8	ISOLATED DANGER BRB, tower, topmark; 20.	
14088 <i>E 3614</i>	Cavtat.	42° 35.1' N 18° 12.7' E	Fl.W.R.G. period 2s fl. 0.3s, ec. 1.7s	33 10	W. R. G. 6 4 3	White tower, column, gallery; 16.	W. 053°-083°, R.-110°, W.- 129°, G.-158°.
14092 <i>E 3616</i>	Luka Mali Molunat.	42° 27.0' N 18° 26.3' E	Fl.W. period 3s fl. 0.3s, ec. 2.7s	26 8	6	White tower, column, gallery; 16.	
BOKA KOTORSKA:							
14096 <i>E 3615</i>	-Otocic Molunat.	42° 26.7' N 18° 25.8' E	Fl.(3)W. period 15s fl. 0.5s, ec. 2s fl. 0.5s, ec. 2s fl. 0.5s, ec. 9.5s	112 34	8	White tower, gallery; 13.	

(1) No.	(2) Name and Location	(3) Position	(4) Characteristic	(5) Height	(6) Range	(7) Structure	(8) Remarks
CROATIA							
14100 <i>E 3620</i>	-Ostri Rt.	42° 23.7' N 18° 31.9' E	L.Fl.(2)W. period 10s fl. 2s, ec. 2s fl. 2s, ec. 4s	240 73	15	Red tower, house; 7.	Reserve light range 10M.
14104 <i>E 3622</i>	-Otocic Mamula.	42° 23.8' N 18° 33.5' E	Fl.W. period 3s fl. 0.3s, ec. 2.7s	112 34	6	White round tower, platform.	
14108 <i>E 3623</i>	--Luka Rose, quay, W. head.	42° 25.8' N 18° 33.4' E	F.G.	16 5	2	Green column; 13.	
	-Hercegovski Zaliv:						
14112 <i>E 3624</i>	--Herceg Novi, S. mole, head.	42° 27.1' N 18° 31.9' E	Q.(2)G. period 5s	31 9	5	Square stone obelisk; 23.	
14116 <i>E 3628</i>	--Zelenika, quay, NW. corner.	42° 27.1' N 18° 34.3' E	Fl.(2)R. period 3s	30 9	4	White tower, column, gallery, pedestal; 16.	Visible 315°-135°.
14120 <i>E 3630</i>	--Pristan.	42° 25.6' N 18° 36.1' E	Fl.G. period 3s fl. 0.3s, ec. 2.7s	22 7	5	White round tower, black stripes, platform; 20.	
	-Kumborski Tjesnac:						
14124 <i>E 3632</i>	--Denovici, breakwater, head.	42° 26.0' N 18° 36.2' E	Fl.R. period 3s fl. 0.3s, ec. 2.7s	45 14	6	Red metal tripod; 7.	
	-Tivatski Zaliv:						
14128 <i>E 3648</i>	--Donji Krasici, on mole.	42° 24.6' N 18° 39.2' E	F.G.	16 5	2	White column; 16.	
14132 <i>E 3647</i>	--Bejelila (Oko), pier, NW. corner.	42° 24.5' N 18° 40.0' E	Fl.G. period 2s fl. 0.3s, ec. 1.7s	19 6	4	White tower, black bands; 16.	Visible 245°-216°, obscured over Plicina Tunja.
14136 <i>E 3646</i>	-Zucovac, quay, S. corner.	42° 24.3' N 18° 41.2' E	Fl.G. period 3s fl. 0.3s, ec. 2.7s	23 7	2	Green tower, column; 16.	
14140 <i>E 3645</i>	--Plicina Tunja (Jezicac).	42° 25.0' N 18° 40.7' E	Fl.(2)W.R. period 5s fl. 0.5s, ec. 1s fl. 0.5s, ec. 3s	26 8	W. R. 6 4	Pyramidal stone tower; 23.	W. 014°-274°, W.-014°.
14142 <i>E 3644.5</i>	-Plicina Kalimanj.	42° 25.5' N 18° 42.0' E	Fl.R. period 4s	20 6	3	White round tower, red stripes, platform; 16.	
14144 <i>E 3644</i>	-Luka Kaliman.	42° 25.6' N 18° 42.0' E	F.R.	20 6	4	Red column; 16.	
14152 <i>E 3643</i>	--Stanicic, mole.	42° 25.8' N 18° 41.7' E	Fl.(2)R. period 6s fl. 0.5s, ec. 0.5s fl. 0.5s, ec. 4.5s	21 6	3	White round tower, red diagonal stripe; 16.	
14156 <i>E 3638</i>	--Rt Seljanovo.	42° 26.4' N 18° 41.1' E	Fl.R. period 3s fl. 0.3s, ec. 2.7s	23 7	5	White tower, red stripes, pedestal; 20.	
	-Tjesnac Verige:						
14164 <i>E 3652</i>	--Rt Sveti Nedlja.	42° 27.7' N 18° 40.6' E	Fl.R. period 2s fl. 0.3s, ec. 1.7s	24 7	5	White round tower, red stripes, gallery; 23.	
14168 <i>E 3654</i>	--Rt Opatovo.	42° 27.7' N 18° 40.9' E	Fl.G. period 2s fl. 0.3s, ec. 1.7s	30 9	4	Square stone tower; 26.	
14172 <i>E 3656</i>	--Kamenari, mole, head.	42° 28.1' N 18° 40.5' E	F.R.	19 6	4	Red column; 13.	
14180 <i>E 3658</i>	--Rt Turski.	42° 28.8' N 18° 41.2' E	Fl.(2)W. period 5s fl. 0.5s, ec. 1s fl. 0.5s, ec. 3s	28 9	6	White conical tower, gallery.	

(1) No.	(2) Name and Location	(3) Position	(4) Characteristic	(5) Height	(6) Range	(7) Structure	(8) Remarks
CROATIA							
-Tivatski Zaliv:							
14184 E 3660	--Rt Gospa.	42° 28.7' N 18° 41.4' E	Fl.G. period 3s fl. 0.5s, ec. 2.5s	33 10		4 White round tower, black stripes.	
-Risanski (Morinjski) Zaliv:							
14188 E 3661	--Kostanjica, breakwater, head.	42° 29.3' N 18° 39.9' E	F.R.	13 4		3 White metal pyramidal framework tower; 13.	Private light.
14192 E 3662	--Morinj.	42° 29.5' N 18° 39.0' E	F.G.	13 4		4 Green column; 10.	
14196 E 3664	--Perast, on quay.	42° 29.2' N 18° 41.9' E	Fl.(3)R. period 7s fl. 0.5s, ec. 0.5s fl. 0.5s, ec. 0.5s fl. 0.5s, ec. 4.5s	20 6		3 White round tower, red diagonal stripe; 16.	Visible 304°-124°.
14200 E 3663	--Risan, mole, head.	42° 30.9' N 18° 41.6' E	Fl.(3)G. period 6s fl. 0.5s, ec. 1s fl. 0.5s, ec. 1s fl. 0.5s, ec. 2.5s	16 5		2 White round tower, column, gallery; 16.	
-Kotorski Zaliv:							
14204 E 3666	--Donji Stoliv, mole, head.	42° 28.4' N 18° 42.7' E	F.G.	16 5		2 White column; 13.	
14212 E 3674	--Quay, N.	42° 27.3' N 18° 44.9' E	Fl.G. period 3s fl. 0.3s, ec. 2.7s	20 6		3 White round tower, black bands, platform; 13.	
14216 E 3676	--Rt Rdakova.	42° 27.0' N 18° 45.3' E	Fl.G. period 5s fl. 0.5s, ec. 4.5s	26 8		6 White square tower, column, gallery; 23.	
14220 E 3678	--Muo, mole, head.	42° 26.2' N 18° 45.5' E	Fl.(2)G. period 5s fl. 0.5s, ec. 0.5s fl. 0.5s, ec. 3.5s	16 5		5 White round tower, platform; 13.	
14224 E 3682	--Kotor.	42° 25.7' N 18° 46.0' E	Fl.R. period 3s fl. 1s, ec. 2s	26 8		5 Stone obelisk; 23.	

Section 10

Montenegro, Albania, and South and West Coasts of Greece Including Peleponnisos

(1) No.	(2) Name and Location	(3) Position	(4) Characteristic	(5) Height	(6) Range	(7) Structure	(8) Remarks
MONTENEGRO							
14236 <i>E 3684</i>	Zaliv Traste, Rt Traste.	42° 21.5' N 18° 41.3' E	Fl.W. period 3s fl. 0.3s, ec. 2.7s	30 9	5	White round tower, gallery, pedestal; 20.	Visible 010°-278°.
14240 <i>E 3685</i>	Rt Platamon.	42° 16.1' N 18° 46.7' E	Fl.W. period 6s fl. 1s, ec. 5s	105 32	9	Stone tower, column, gallery; 33.	
14244 <i>E 3686</i>	Otocic Sveti Nikola, SE. point.	42° 15.6' N 18° 51.5' E	Fl.(3)W. period 10s fl. 0.5s, ec. 1s fl. 0.5s, ec. 1s fl. 0.5s, ec. 6.5s	75 23	8	White tower, dwelling; 10.	Visible 248°-113°.
14248 <i>E 3688</i>	Budva, mole, head.	42° 16.8' N 18° 50.4' E	Fl.R. period 3s fl. 0.5s, ec. 2.5s	21 6	3	Red tower, column, gallery; 16.	Visible 090°-270°.
14251 <i>E 3688.5</i>	Katici.	42° 11.7' N 18° 56.2' E	Fl.R. period 4s fl. 0.5s, ec. 3.5s	82 25	6	White round tower, concrete base; 16.	
BARKO SIDRISTA:							
14256 <i>E 3689</i>	-Crni Rt.	42° 08.1' N 19° 00.7' E	Fl.W. period 4s fl. 1s, ec. 3s	466 142	25	White round tower, concrete base; 13.	
14260 <i>E 3690</i>	-Rt Volovica.	42° 05.3' N 19° 04.2' E	Fl.(2)W. period 10s	98 30	20	White hexagonal tower, black stripes; 20.	Reserve light range 16M.
14268 <i>E 3691</i>	--W. breakwater, head.	42° 05.9' N 19° 04.7' E	Fl.G. period 3s fl. 1s, ec. 2s	62 19	6	White round tower, gallery; 43.	
14269 <i>E 3693</i>	--Mole, N. head.	42° 05.8' N 19° 04.9' E	Fl.(2)R. period 5s fl. 0.5s, ec. 1s fl. 0.5s, ec. 3s	20 6	3	White round tower, red band, platform; 16.	
14272 <i>E 3696</i>	Rt Mendre.	41° 57.2' N 19° 09.0' E	Fl.(3)W. period 10s	115 35	22	White tower, house; 26.	
14276 <i>E 3698</i>	Ulcinj, on old fort.	41° 55.3' N 19° 12.1' E	Fl.W. period 3s fl. 0.3s, ec. 2.7s	88 27	8	White square tower; 13.	
ALBANIA							
SHENGJIN:							
14280 <i>E 3702</i>	-Kep i Shengjinit.	41° 48.6' N 19° 35.1' E	Fl.R. period 5s fl. 0.5s, ec. 4.5s	79 24	10	Square black tower.	
14282 <i>E 3702.5</i>	-Mali Renzit.	41° 49.2' N 19° 34.0' E	Fl.W. period 5s fl. 1s, ec. 4s	151 46	10	Building, pole; 52.	
14284 <i>E 3703</i>	-Entrance Range, front, center of jetty.	41° 48.9' N 19° 35.3' E	Fl.R. period 6s fl. 0.5s, ec. 5.5s		5	White square column, white rectangular daymark, black stripes; 39.	

(1) No.	(2) Name and Location	(3) Position	(4) Characteristic	(5) Height	(6) Range	(7) Structure	(8) Remarks
ALBANIA							
14288 E 3703.1	--Rear, 75 meters from front, base of jetty.	41° 48.9' N 19° 35.3' E	Fl.R. period 5s fl. 0.8s, ec. 4.2s	49 15	5	White square column, white rectangular daymark, black stripes; 39.	
14292 E 3704	Talej.	41° 42.6' N 19° 35.2' E	Fl.W. period 6s	49 15	7	On roof of hydroelectric station.	
14296 E 3705	Kep i Rodonit.	41° 35.3' N 19° 26.9' E	Fl.(2)W. period 10s fl. 1s, ec. 2s fl. 1s, ec. 6s	131 40	8	White framework bunker.	
14300 E 3708	Kep i Palit.	41° 24.8' N 19° 23.6' E	Fl.W. period 10s fl. 1s, ec. 9s	105 32	10	Square tower; 46.	
DURRES:							
14304 E 3711	-Kepi i Durresit.	41° 18.9' N 19° 26.1' E	Fl.(2)W. period 10s fl. 1s, ec. 2s fl. 1s, ec. 6s	413 126	11	White octagonal tower; 46.	
14310 E 3714.1	-E.	41° 18.8' N 19° 28.0' E	Dir.W.R.G. period 2s	23 7	W. R. G. 7 5 5	White post.	Iso.G.015°-016°30'. Iso.W.-017°30', Iso.R.-019°.
14312 E 3712	-S. mole, head.	41° 18.1' N 19° 27.3' E	Fl.R. period 4s	26 8	6	Red tower; 16.	
14316 E 3714	-E. breakwater, head.	41° 18.3' N 19° 27.4' E	Fl.G. period 6s	26 8	6	Green tower; 16.	
14320 E 3719	Kep i Lagit.	41° 08.8' N 19° 26.3' E	L.Fl.W. period 6s fl. 2s, ec. 4s	66 20	11	White tower; 10.	
14322 E 3720	Karavastase.	40° 52.9' N 19° 25.5' E	Fl.W. period 8s fl. 0.8s, ec. 7.2s	62 19	10		
14324 E 3721	Vijose, at entrance.	40° 38.8' N 19° 18.9' E	Fl.W. period 3s fl. 0.5s, ec. 2.5s	39 12	7	Square support, white bands; 33.	
ISHULL I SAZANIT							
14328 E 3723	-Ishull i Sazanit, on N. point.	40° 30.7' N 19° 16.2' E	Fl.(4)W. period 15s fl. 1s, ec. 1s fl. 1s, ec. 1s fl. 1s, ec. 1s fl. 1s, ec. 8s	515 157	14	Tower, building; 39.	Visible 065°-318°.
14332 E 3725	-Shen Nokole, N. mole.	40° 30.2' N 19° 17.1' E	Fl.G. period 4s fl. 1s, ec. 3s	26 8	3	Green tower; 20.	
14336 E 3726	--S. mole.	40° 30.1' N 19° 17.1' E	Fl.R. period 4s fl. 1s, ec. 3s	26 8	3	Red tower; 20.	
14337 E 3726.5	-Kepi i Jugor.	40° 28.5' N 19° 17.2' E	Fl.R. period 3s fl. 0.5s, ec. 2.5s	59 18	3	Tower; 33.	
14338 E 3732.5	-Kepi Gjuhezes.	40° 25.3' N 19° 17.6' E	Fl.W. period 6s fl. 1s, ec. 5s	190 58	11	White post, bunker.	
GJI I VLORES:							
14340 E 3728	-Kep i Gallovecit, entrance, S. side.	40° 26.3' N 19° 19.2' E	Fl.G. period 3s fl. 0.5s, ec. 2.5s	59 18	3	Framework structure; 20.	Visible 095°-290°.

(1) No.	(2) Name and Location	(3) Position	(4) Characteristic	(5) Height	(6) Range	(7) Structure	(8) Remarks
ALBANIA							
14344 <i>E 3727</i>	-Kep i Treporteve, E. shore.	40° 30.7' N 19° 23.8' E	Fl.(2)W. period 8s fl. 1s, ec. 1s fl. 1s, ec. 5s	230 70	9	White octagonal tower; 33.	
14346 <i>E 3727.6</i>	-W. Breakwater.	40° 29.0' N 19° 26.0' E	Fl.(2)R. period 6s fl. 0.5s, ec. 1s fl. 0.5s, ec. 4s	26 8	7	Tower, red gallery; 20.	
14347 <i>E 3727.7</i>	-E. Breakwater.	40° 28.9' N 19° 26.0' E	Fl.(2)G. period 6s fl. 0.5s, ec. 1s fl. 0.5s, ec. 4s	26 8	7	Tower, green gallery; 20.	
14348 <i>E 3729</i>	-Vlore, mole, head.	40° 26.9' N 19° 29.1' E	Fl.G. period 3s fl. 0.5s, ec. 2.5s	26 8	5	Tower; 20.	
14350 <i>E 3729.1</i>	-W. mole.	40° 27.0' N 19° 28.8' E	Fl.R. period 3s fl. 0.5s, ec. 2.5s	33 10	5	Tower; 20.	
14351 <i>E 3729.5</i>	-Kepi i Kalase.	40° 24.9' N 19° 28.9' E	L.Fl.W. period 10s fl. 2s, ec. 8s	144 44	11	Tower; 26.	
14352 <i>E 3732</i>	-Shen Vasilit.	40° 22.6' N 19° 24.3' E	Fl.(3)W. period 8s fl. 0.5s, ec. 1s fl. 0.5s, ec. 1s fl. 0.5s, ec. 4.5s	246 75	8	White octagonal tower; 20.	
14360 <i>E 3731</i>	-Gji Dukatit, on Kep i Pasha Liman.	40° 19.7' N 19° 25.2' E	Fl.(2)W. period 5s fl. 0.5s, ec. 1s fl. 0.5s, ec. 3s	69 21	8	Tower; 26.	
14364 <i>E 3733</i>	Grames.	40° 13.0' N 19° 28.5' E	Fl.W. period 6s fl. 1s, ec. 5s	171 52	8		
PORT E PALERMOS:							
14368 <i>E 3734</i>	-Kep i Palermos.	40° 02.9' N 19° 47.8' E	Fl.W. period 8s fl. 0.5s, ec. 7.5s	371 113	8	White octagonal tower; 33.	
14370 <i>E 3734.5</i>	-Pier, head.	40° 00.3' N 19° 53.4' E	Fl.R. period 3s	23 7	4		
14372 <i>E 3741</i>	Kep i Qefalit.	39° 54.5' N 19° 54.8' E	Fl.(2)W. period 15s fl. 1s, ec. 2s fl. 1s, ec. 11s	482 147	12	Post, building; 10.	
14374 <i>E 3742.5</i>	-SE. side.	39° 50.7' N 20° 01.3' E	Fl.(4)W. period 12s fl. 0.5s, ec. 1.5s fl. 0.5s, ec. 1.5s fl. 0.5s, ec. 1.5s fl. 0.5s, ec. 5.5s	56 17	9	Framework structure, cylindrical base; 20.	
GREECE-WEST COAST-IONIOI NISOI (IONIAN ISLANDS)							
14380 <i>N 3747</i>	Nisos Othonoi.	39° 51.8' N 19° 25.7' E	Fl.W. period 10s fl. 0.7s, ec. 9.3s	338 103	18	Round tower, dwelling; 33.	
14384 <i>N 3747.5</i>	-SW. point.	39° 50.2' N 19° 23.2' E	Fl.(2)W. period 6s fl. 0.3s, ec. 1.4s fl. 0.3s, ec. 4s	69 21	6	White round hut, column; 20.	

(1) No.	(2) Name and Location	(3) Position	(4) Characteristic	(5) Height	(6) Range	(7) Structure	(8) Remarks
GREECE-WEST COAST-IONIOI NISOI (IONIAN ISLANDS)							
14385 N 3747.7	-Avlaki Port.	39° 50.4' N 19° 24.8' E	Fl.R. period 3s fl. 0.3s, ec. 2.7s	23 7	3	Metal framework structure, gallery, metal column, red band.	
14388 N 3748	Nisis Errikousa, on Akra Potamopoulo.	39° 53.5' N 19° 35.9' E	Fl.(3)W. period 15s fl. 0.5s, ec. 1.5s fl. 0.5s, ec. 1.5s fl. 0.5s, ec. 10.5s	161 49	6	Metal framework structure; 13.	
KERKIRA (CORFU):							
14390 N 3749	-Cape Aikaterini.	39° 49.2' N 19° 50.9' E	Fl.W. period 10s fl. 1s, ec. 9s	46 14	6	Metal framework structure; 15.	
14392 N 3750	--Nisis Peristerai.	39° 47.5' N 19° 57.6' E	Fl.R. period 5s fl. 0.4s, ec. 4.6s	75 23	8	Round tower, dwelling; 30.	Radar reflector.
-North Channel:							
14396 N 3754	--Akra Psaromita.	39° 47.1' N 19° 56.9' E	Fl.G. period 3s fl. 0.3s, ec. 2.7s	30 9	4	Metal framework structure, green band; 16.	
14398 N 3754.5	--Serpa Bank, E. head.	39° 46.2' N 19° 57.6' E	Q.(3)W. period 10s	39 12	7	E. CARDINAL BYB, beacon, topmark; 33.	
14400 N 3774	-Nisis Vidhon, S. point.	39° 38.3' N 19° 55.7' E	Fl.G. period 3s fl. 0.3s, ec. 2.7s	39 12	4	White pyramidal structure, metal framework structure, green band; 26.	
14414 N 3755	-Ormos Gouvion.	39° 39.0' N 19° 51.0' E	2 F.R. (vert.)	20 6	3	Red metal column; 16.	1 meter apart. Private light.
14416 N 3760	--Breakwater, W. head.	39° 37.7' N 19° 54.7' E	Q.R.	23 7	3	White hexagonal hut, column, red band; 26.	
14417 N 3761.7	---N.	39° 38.0' N 19° 54.6' E	Fl.G. period 2s fl. 0.5s, ec. 1.5s	23 7	7		
14428 N 3757	-Limeniskos Mandraki, breakwater, W. head.	39° 37.5' N 19° 55.7' E	Fl.R. period 3s fl. 0.3s, ec. 2.7s	23 7	4	Metal framework structure, red band; 13.	
14430 N 3756	-Akra Sidhero, on citadel.	39° 37.4' N 19° 55.8' E	Fl.(2)W. period 6s fl. 1s, ec. 1s fl. 1s, ec. 3s	256 78	13	Round tower, dwelling; 26.	
14432 N 3773	-Akra Anemomilos.	39° 36.7' N 19° 55.7' E	Fl.(2)R. period 10s fl. 0.3s, ec. 1.2s fl. 0.3s, ec. 8.2s	26 8	4	White hexagonal hut, gallery, column, red band; 23.	
14436 N 3776	-Akra Levkimnis.	39° 27.6' N 20° 04.3' E	Fl.W. period 6s fl. 0.5s, ec. 5.5s	26 8	7	Metal framework structure; 16.	
14440 N 3778	-Port Levkimnis, river, S. side, pier.	39° 26.2' N 20° 05.2' E	Fl.R. period 2s fl. 0.2s, ec. 1.8s	26 8	3	White metal framework structure, red band; 13.	
-West coast:							
14444 N 3779	--Vrakhoi Lagoudhia.	39° 25.1' N 19° 54.3' E	Fl.(3)W. period 14s fl. 0.3s, ec. 1.3s fl. 0.3s, ec. 1.3s fl. 0.3s, ec. 10.5s	56 17	7	Metal framework structure; 7.	
14448 N 3780	--Akra Kosteri.	39° 40.3' N 19° 42.8' E	Fl.W. period 3s fl. 0.3s, ec. 2.7s	79 24	5	Metal framework structure; 13.	
14449 N 3781	---Palaiokastritsas, pier, head.	39° 40.4' N 19° 42.6' E	F.R.	23 7	3	Metal column, red band; 20.	

(1) No.	(2) Name and Location	(3) Position	(4) Characteristic	(5) Height	(6) Range	(7) Structure	(8) Remarks
GREECE-WEST COAST-IONIOI NISOI (IONIAN ISLANDS)							
14452 N 3781.5	--Akra Arilla.	39° 42.6' N 19° 39.4' E	L.F.I.W. period 7.5s fl. 2s, ec. 5.5s	95 29	4	Metal framework structure; 13.	
14456 N 3782	Sayiadhiaa, on the peninsula.	39° 37.5' N 20° 10.9' E	Fl.W. period 3s fl. 0.3s, ec. 2.7s	19 6	5	White metal pyramidal framework structure; 23.	
14460 N 3783	Nisis Prasoudhi.	39° 30.5' N 20° 09.3' E	Fl.(2)W. period 9s fl. 0.7s, ec. 1.3s fl. 0.7s, ec. 6.3s	98 30	8	White pyramidal metal structure; 10.	
14464 N 3784	Ormos Igoumenitsis, on Akra Kondramourt.	39° 29.8' N 20° 13.7' E	Fl.W. period 3s fl. 0.3s, ec. 2.7s	36 11	5	White pyramidal metal framework structure, hut; 20.	
14468 N 3784.2	-Pier, head.	39° 30.0' N 20° 15.6' E	2 F.R. (vert.)	30 9	5	White metal column; 23.	1 meter apart.
14472 N 3785	Ormos Mourtou, pier, head.	39° 24.5' N 20° 14.4' E	Fl.R. period 1.5s fl. 0.3s, ec. 1.2s	20 6	3	Metal framework structure, white round hut, red band; 13.	
14476 N 3786	Nisis Mavro Oros.	39° 24.3' N 20° 12.6' E	Fl.(3)W. period 20s fl. 1s, ec. 3s fl. 1s, ec. 3s fl. 1s, ec. 11s	286 87	12	Round tower, dwelling; 46.	
14480 N 3788	Ormos Pargas.	39° 17.0' N 20° 23.9' E	Fl.(2)W. period 6s fl. 0.3s, ec. 1.4s fl. 0.3s, ec. 4s	82 25	6	White pyramidal metal structure, framework structure; 23.	
14484 N 3792	-Lakka.	39° 14.0' N 20° 07.7' E	Fl.(3)W. period 24s fl. 0.8s, ec. 3.2s fl. 0.8s, ec. 3.2s fl. 0.8s, ec. 15.2s	210 64	20	Square tower, dwelling; 30.	
NISOS PAXOI:							
14488 N 3794	-Nisis Panayia.	39° 12.2' N 20° 11.7' E	Fl.W.R. period 5s fl. 1s, ec. 4s	85 26	W. 10 R. 8	Square tower, dwelling; 36.	W. 135°-250°, R.-283°, W.- 325°.
14489 N 3794.7	--Point Kiavari.	39° 12.3' N 20° 11.6' E	Fl.G. period 3s fl. 0.3s, ec. 2.7s	30 9	3	White metal framework structure, gallery, green band; 20.	
14490 N 3795.6	--Akra Nikolaos, NW. point.	39° 12.1' N 20° 11.3' E	Fl.R. period 2s fl. 0.2s, ec. 1.8s	26 8	3	White metal framework structure, gallery, red band; 20.	
14491 N 3795	--Limin Paxon, N. breakwater, head.	39° 11.9' N 20° 11.4' E	Fl.G. period 2s fl. 0.2s, ec. 1.8s	26 8	3	White metal framework structure, gallery, green band; 20.	
14491.5 N 3795.7	--N. entrance, on quay.	39° 12.0' N 20° 11.3' E	F.G.	23 7	3	White metal column, green band; 20.	
14492 N 3794.5	--Island, NW. point.	39° 12.4' N 20° 11.7' E	Fl.R. period 3s fl. 0.3s, ec. 2.7s	36 11	3	White square hut, red band; 10.	
14494 N 3791.2	-Longos, breakwater, head.	39° 13.8' N 20° 09.9' E	Fl.G. period 2s fl. 0.3s, ec. 1.7s	23 7	3	Metal framework structure, white round hut, green band.	
14496 N 3796	Nisis Andipaxoi , Akra Ovorou (Novarra).	39° 08.4' N 20° 14.9' E	Fl.W.R. period 5s fl. 0.3s, ec. 4.7s	135 41	W. 20 R. 15	Square tower, dwelling; 36.	W. 136°-167°, R.-185°, W.- 307°, R.-037°, W.-060°. Reserve light F.W.R.
14500 N 3800	Ormos Nikopoleos, Akra Mitikas.	39° 00.0' N 20° 41.9' E	Fl.W.R. period 3s fl. 0.5s, ec. 2.5s	39 12	W. 7 R. 5	Metal framework structure, white square hut, pedestal; 26.	W. 347°-078°, R.-135°, W.- 147°.

(1) No.	(2) Name and Location	(3) Position	(4) Characteristic	(5) Height	(6) Range	(7) Structure	(8) Remarks
GREECE-WEST COAST-IONIOI NISOI (IONIAN ISLANDS)							
STENON PREVEZIS:							
14504 N 3804	-Entrance Range, near Fort Aktion, front.	38° 56.7' N 20° 45.7' E	Q.Y.	16	5	7 House, yellow triangular daymark point up.	
14508 N 3804.1	--Rear, about 740 meters 066° from front.	38° 56.8' N 20° 46.0' E	L.FI.Y. period 6s fl. 2.5s, ec. 3.5s	31	9	7 Metal framework structure, white square hut, yellow triangular daymark point down; 16.	
14512 N 3806	-Akra Akra.	38° 57.5' N 20° 45.9' E	L.FI.W. period 7.5s fl. 2s, ec. 5.5s	13	4	5 White lantern; 13.	
14518 N 3809	-Limin Preveza, W. mole, head.	38° 57.6' N 20° 45.4' E	FI.R. period 2s fl. 0.3s, ec. 1.7s	23	7	3 Metal framework structure, gallery, red band.	
14520 N 3808	--E. mole, head.	38° 57.5' N 20° 45.5' E	FI.G. period 3s fl. 0.5s, ec. 2.5s	20	6	4 Metal framework structure, white round hut, green band; 16.	
14522 N 3810	-Agios Thomas.	38° 57.8' N 20° 48.0' E	FI.R. period 2s fl. 0.3s, ec. 1.7s	23	7	3 Metal framework structure, gallery, metal column, red band; 19.	
AMVRAKIKOS KOLPOS:							
14524 N 3811	-Akra Laskara.	38° 57.3' N 20° 49.3' E	FI.(2)R. period 6s fl. 0.4s, ec. 1.4s fl. 0.4s, ec. 3.8s	39	12	5 Metal framework structure, white square hut, red band; 16.	
14532 N 3824	-Ormos Salaoras, mole, head.	39° 01.9' N 20° 52.3' E	FI.G. period 8s fl. 0.8s, ec. 7.2s	19	6	5 White round hut, column, green band; 13.	
14536 N 3820	-Akra Koprainis.	39° 01.8' N 21° 04.5' E	FI.(2)W.R. period 16s fl. 1s, ec. 2s fl. 1s, ec. 12s	29	W. R. 9 3	5 Round tower, dwelling; 30.	W. 169°-349°, R.-169°. Reserve light F.W.R.
14540 N 3817	-Ormos Ampilokhias, Ayios Yeoryios, on point.	38° 53.6' N 21° 09.0' E	FI.G. period 3s fl. 0.4s, ec. 2.6s	20	6	4 White metal framework structure, green band; 16.	
14542 N 3818	Amfilochia.	38° 52.1' N 21° 09.8' E	FI.G. period 2s fl. 0.3s, ec. 1.7s	16	5	3 Metal framework structure, gallery, metal column, green band; 13.	
14544 N 3816	-Akra Khondri Miti.	38° 54.8' N 21° 06.8' E	FI.W. period 5s fl. 1s, ec. 4s	36	11	4 Metal framework structure, white square hut; 16.	
14548 N 3814	-Vonitsa, jetty, head.	38° 55.3' N 20° 53.3' E	FI.G. period 1.5s fl. 0.3s, ec. 1.2s	23	7	4 White round hut, column, green band; 16.	
14556 N 3812	-Akra Panayia.	38° 57.4' N 20° 51.8' E	L.FI.G. period 7.5s fl. 2.5s, ec. 5s	19	6	3 White lantern, green band; 15.	
NISOS LEVKAS:							
14560 N 3832	-Citadel, N. battlement.	38° 50.8' N 20° 43.2' E	FI.(2)W.R. period 12s fl. 1s, ec. 2s fl. 1s, ec. 8s	57	W. R. 8 5	8 Square tower, dwelling; 20.	R. 075°-120°, W.-255°.
14568 N 3835	-Nisis Sesoula.	38° 41.7' N 20° 32.3' E	FI.W. period 4.5s fl. 0.5s, ec. 4s	121	37	8 Column, white round hut; 13.	
14572 N 3836	-Akra Dhoukaton.	38° 33.8' N 20° 32.6' E	FI.W. period 10s fl. 0.2s, ec. 9.8s	229	70	20 Round tower, dwelling; 49.	

(1) No.	(2) Name and Location	(3) Position	(4) Characteristic	(5) Height	(6) Range	(7) Structure	(8) Remarks
GREECE-WEST COAST-IONIOI NISOI (IONIAN ISLANDS)							
14576	-Ormos Vasilikis, pier, head.	38° 37.7' N 20° 36.4' E	F.G.	16 5	3	White metal column; 13.	
14580 N 3840	Akra Eliar.	38° 40.0' N 20° 48.5' E	Fl.W.R. period 8s fl. 1s, ec. 7s	39 12	W. 10 R. 7	White round hut, column; 13.	R. 070°-165°, W.-019°.
14581 N 3939.5	Vathy, N. mole, head.	38° 39.9' N 20° 46.9' E	Fl.G. period 3s fl. 0.3s, ec. 2.7s	20 6	3	Metal framework structure, gallery, metal column, green band; 16.	
14584 N 3842	-Nisis Volios, Ormos Dhrepanov, NE. side.	38° 47.8' N 20° 43.7' E	Fl.W.R. period 1.5s fl. 0.3s, ec. 1.2s	26 8	W. 5 R. 3	Dwelling; 13.	R. 293°-335°, W.-181°.
14588 N 3844	--Akra Kefali.	38° 45.5' N 20° 45.9' E	Fl.W. period 4s fl. 0.4s, ec. 3.6s	36 11	5	Metal framework structure; 13.	
14592 N 3850	Palairos (Zaverdha), mole, head.	38° 46.9' N 20° 52.6' E	Fl.G. period 1.5s fl. 0.3s, ec. 1.2s	23 7	3	Metal framework structure, white round hut, green band; 19.	
14596 N 3852	Akra Kamilafka.	38° 40.3' N 20° 55.2' E	Fl.(3)W. period 10s fl. 0.3s, ec. 1.2s fl. 0.3s, ec. 1.2s fl. 0.3s, ec. 6.7s	79 24	7	Metal framework structure, white square hut; 20.	
14600 N 3853	Akra Mitika.	38° 40.0' N 20° 56.7' E	Fl.W. period 1.5s fl. 0.3s, ec. 1.2s	20 6	4	Metal framework structure, white round hut; 18.	Visible 278°-149°.
14604 N 3854	Nisos Kalamos, Akra Astroyiali.	38° 39.1' N 20° 57.5' E	Fl.W. period 10s fl. 1s, ec. 9s	43 13	5	Metal framework structure, white square hut; 20.	
14608 N 3855	-Limeniskos Kalamos.	38° 37.3' N 20° 55.9' E	Fl.R. period 3s fl. 0.4s, ec. 2.6s	23 7	3	Metal framework structure, white square hut, red band; 20.	
14609 N 3853.5	-Episkopi Kalamou.	38° 38.9' N 20° 55.6' E	Fl.R. period 3s fl. 0.6s, ec. 2.4s	23 7	8	Metal framework structure, gallery, metal column, red band; 20.	
14610 N 3857	Nisis Kastos, W. side.	38° 33.9' N 20° 54.1' E	Fl.G. period 4s fl. 0.5s, ec. 3.5s	23 7	3	Metal framework structure, gallery, metal column, green band; 20.	
14611 N 3856	-E. side.	38° 34.1' N 20° 54.7' E	Fl.R. period 4s fl. 1s, ec. 3s	20 6	5	Metal framework structure, gallery, metal column, red band.	
14612 N 3846	Nisis Formikoula.	38° 33.9' N 20° 51.2' E	Fl.W.R. period 3s fl. 0.5s, ec. 2.5s	56 17	W. 8 R. 5	Dwelling, white lantern; 13.	W. 180°-000°, R.-180°.
14614 N 3848	Nisidha Atokos.	38° 28.4' N 20° 48.4' E	Fl.W. period 6s fl. 0.6s, ec. 5.4s	82 25	10	White metal framework structure, gallery, metal column; 20.	
14616 N 3896	Nisis Kaloyeros, NE. peak.	38° 29.6' N 21° 01.9' E	Fl.W. period 4s fl. 0.4s, ec. 3.6s	102 31	8	White lantern; 13.	
14620 N 3898	Ormos Astakou, pier, head.	38° 31.9' N 21° 04.9' E	Fl.R. period 4s fl. 0.5s, ec. 3.5s	20 6	3	Metal framework structure, red band; 18.	
14624 N 3900	Ormos Platiyiali, Akra Karloglossa.	38° 28.4' N 21° 05.0' E	Q.R.	26 8	3	Metal framework structure, red band; 16.	
14625 N 3901	-Platygi Bay, N. entrance.	38° 28.5' N 21° 05.5' E	Fl.R. period 2s fl. 0.3s, ec. 1.7s	26 8	3	Metal framework structure, gallery, metal column, red band; 23.	
14626 N 3901.2	--S. entrance.	38° 28.2' N 21° 05.7' E	Fl.G. period 2s fl. 0.3s, ec. 1.7s	23 7	3	Metal framework structure, gallery, metal column, green band; 16.	

(1) No.	(2) Name and Location	(3) Position	(4) Characteristic	(5) Height	(6) Range	(7) Structure	(8) Remarks
GREECE-WEST COAST-IONIOI NISOI (IONIAN ISLANDS)							
14627 N 3901.5	Nisidha Provati.	38° 27.3' N 21° 02.6' E	Fl.W. period 5s fl. 0.4s, ec. 4.6s	33 10	6	White metal framework structure, gallery, metal column.	
14628 N 3902	Nisis Pondikos.	38° 27.6' N 21° 03.6' E	Fl.G. period 3s fl. 0.3s, ec. 2.7s	26 8	3	Metal framework structure, gallery, metal column, green band.	
14630 N 3903	Vrakhos Navalion.	38° 26.6' N 21° 02.8' E	Fl.(2)W. period 10s fl. 0.4s, ec. 1s fl. 0.4s, ec. 8.2s	26 8	6	ISOLATED DANGER BRB, beacon, topmark.	
14632 N 3904	Nisis Petalas, Akra Aspro.	38° 23.6' N 21° 06.0' E	Fl.W. period 2s fl. 0.3s, ec. 1.7s	39 12	4	White round hut, column; 19.	
14634 N 3905	Vrakhonisdha Makri.	38° 22.4' N 21° 01.5' E	Fl.W. period 4s fl. 0.4s, ec. 3.6s	30 9	6	White metal framework structure, gallery, metal column; 20.	
14636 N 3906	Nisis Makropoula (Kouneli).	38° 21.1' N 21° 03.3' E	Fl.W. period 8s fl. 1s, ec. 7s	92 28	6	White round hut; 13.	
14640 N 3908	Akra Oxia.	38° 17.0' N 21° 06.0' E	Fl.(2)W. period 15s fl. 0.1s, ec. 4.9s fl. 0.1s, ec. 9.9s	230 70	17	Round tower, dwelling; 26.	
NISOS ITHAKI:							
14644 N 3866	-Akra Pisaetou.	38° 21.8' N 20° 40.0' E	Fl.W. period 5s fl. 0.3s, ec. 4.7s	62 19	6	White lantern; 10.	
14648 N 3858	-Akra Ayiou Nikolaou.	38° 29.4' N 20° 40.7' E	Fl.(3)W. period 15s fl. 0.3s, ec. 1.2s fl. 0.3s, ec. 1.2s fl. 0.3s, ec. 11.7s	49 15	7	Metal framework structure; 20.	
14652 N 3859	-Ormos Frikas, S. mole, head.	38° 27.6' N 20° 39.9' E	Fl.R. period 2s fl. 0.3s, ec. 1.7s	19 6	3	Metal framework structure; 20.	
14654 N 3859.5	-Ormos Kioni, mole, head.	38° 27.0' N 20° 41.6' E	F.G.	26 8	3	Green metal column.	
14656 N 3860	-Limin Vathi.	38° 23.0' N 20° 42.2' E	Fl.W. period 3s fl. 0.3s, ec. 2.7s	66 20	5	Round hut; 13.	
14660 N 3861	--Skartsoumbonisi.	38° 22.6' N 20° 42.0' E	Fl.G. period 4s fl. 0.3s, ec. 3.7s	26 8	3	Metal framework structure; 16.	
14664 N 3862	--Nisis Loimokathartirion.	38° 22.2' N 20° 42.8' E	Q.G.	26 8	2	White hexagonal hut, column, green band; 26.	
14668 N 3864	-Akra Ayiou Ioannou.	38° 19.2' N 20° 45.9' E	Fl.W. period 10s fl. 1s, ec. 9s	33 10	10	Metal framework structure; 16.	
NISOS KEFALLINIA:							
14672 N 3876	-Akra Fiskardhon.	38° 27.8' N 20° 34.9' E	Fl.W. period 3s fl. 0.3s, ec. 2.7s	92 28	7	Square tower, dwelling; 46.	Obscured by shore on bearings E. of 155°.
14676 N 3874	-Ormos Ayios Evfemias, mole, head.	38° 18.2' N 20° 36.1' E	Q.G.	20 6	3	Metal framework structure, gallery, green band; 18.	
14680 N 3872	-Sami, mole, head.	38° 15.3' N 20° 38.8' E	Fl.R. period 2s fl. 0.5s, ec. 1.5s	30 9	4	Metal framework structure, gallery, metal column, red band; 20.	

(1) No.	(2) Name and Location	(3) Position	(4) Characteristic	(5) Height	(6) Range	(7) Structure	(8) Remarks
GREECE-WEST COAST-IONIOI NISOI (IONIAN ISLANDS)							
14684 <i>N 3870</i>	-Akra Dhik Halia.	38° 16.9' N 20° 40.5' E	Fl.(2)R. period 8s fl. 0.5s, ec. 1.5s fl. 0.5s, ec. 5.5s	56 17	5	Metal framework structure, white round hut, red band; 18.	
14688 <i>N 3869.4</i>	-Ormos Porou, pier, head.	38° 08.9' N 20° 46.9' E	Q.G.	23 7	3	Metal framework structure, white round hut, green band; 18.	
14690 <i>N 3869.42</i>	--NE. mole, head.	38° 08.9' N 20° 46.9' E	Fl.R. period 4s fl. 0.4s, ec. 3.6s	26 8	5	Metal framework structure, gallery, metal column, red band.	
14692 <i>N 3869.7</i>	-Akra Sarakini.	38° 09.0' N 20° 47.2' E	Fl.W. period 4s fl. 0.3s, ec. 3.7s	52 16	5	Metal framework structure; 13.	
14696 <i>N 3869</i>	-Akra Kapri.	38° 06.4' N 20° 48.8' E	Fl.(3)W.R. period 9s fl. 0.8s, ec. 1.5s fl. 0.8s, ec. 1.5s fl. 0.8s, ec. 3.6s	66 20	W. 6 R. 4	Metal framework structure; 13.	W. 190°-354°, R.-017°.
14700 <i>N 3868</i>	-Akra Katelios.	38° 03.7' N 20° 44.6' E	Fl.(2)W.R. period 15s fl. 0.6s, ec. 2.4s fl. 0.6s, ec. 11.4s	351 107	W. 11 R. 8	Metal framework structure, white round hut; 19.	R. 262°-302°, W.-100°.
14704 <i>N 3882</i>	-Nisis Vardhianoï, Kolpos Argostolin, entrance.	38° 08.0' N 20° 25.5' E	Fl.W.R. period 7.5s fl. 0.7s, ec. 6.8s	36 11	W. 6 R. 4	Round tower; 26.	R. 200°-222°, W.-080°, R.-107°.
14708 <i>N 3890</i>	--Akra Ayios Theodoros.	38° 11.5' N 20° 28.1' E	Fl.W. period 3s fl. 0.3s, ec. 2.7s	36 11	5	White round building, columns.	
	-Kolpos Argostoliou:						
14712 <i>N 3892</i>	--Argostolion, shoal, E. head.	38° 11.2' N 20° 29.5' E	Fl.G. period 3s fl. 0.3s, ec. 2.7s	13 4	3	Metal framework structure; 10.	
14716 <i>N 3884</i>	--Lixourion, S. mole, head.	38° 12.0' N 20° 26.6' E	Fl.R. period 1.5s fl. 0.3s, ec. 1.2s	23 7	3	White hexagonal hut, column, red band; 22.	Visible 009°-345°. Fl.G. 1.5s marks head of N. mole.
14720 <i>N 3880</i>	-Akra Yerogombos.	38° 10.8' N 20° 20.5' E	L.Fl.(2)W. period 15s fl. 3s, ec. 2s fl. 3s, ec. 7s	190 58	24	Round tower; 43.	Obscured when bearing more than 151°.
NISOS ZAKINTHOS:							
14724 <i>N 3984</i>	-Akra Skinari.	37° 55.9' N 20° 42.1' E	Fl.W. period 5s fl. 0.3s, ec. 4.7s	216 66	20	Round tower, dwelling; 30.	
14726 <i>N 3985</i>	-Ayios Nikolaos.	37° 54.3' N 20° 42.8' E	Fl.W. period 2s fl. 0.3s, ec. 1.7s	49 15	7	Metal framework structure, white round hut; 16.	
14728 <i>N 3986</i>	-Akra Krioneri.	37° 48.3' N 20° 54.3' E	Fl.(2)W. period 16s fl. 0.5s, ec. 2.5s fl. 0.5s, ec. 12.5s	69 21	6	White square concrete hut; 26.	
14736 <i>N 3989</i>	-Zakinthou, S. breakwater, head.	37° 46.9' N 20° 54.2' E	Fl.R. period 1.5s fl. 0.3s, ec. 1.2s	26 8	4	White hexagonal hut, gallery, column, red band; 23.	
14737 <i>N 3988</i>	--N. breakwater, head.	37° 46.9' N 20° 54.3' E	Fl.G. period 1.5s fl. 0.3s, ec. 1.2s	36 11	5	Square hut, gallery, column, green band; 30.	
14740 <i>N 3990</i>	-Akra Kerion.	37° 39.3' N 20° 48.5' E	Fl.W. period 10s fl. 0.4s, ec. 9.6s	636 194	17	Round tower, dwelling; 23.	

(1) No.	(2) Name and Location	(3) Position	(4) Characteristic	(5) Height	(6) Range	(7) Structure	(8) Remarks
GREECE-WEST COAST-IONIOI NISOI (IONIAN ISLANDS)							
PATRAIKOS KOLPOS:							
14744 N 3910	-Akra Araxos.	38° 12.9' N 21° 22.4' E	L.Fl.(2)W. period 20s fl. 2s, ec. 6s fl. 2s, ec. 10s	23 7	10	Metal framework structure; 16.	
14750 N 3916.5	-Lakkopetra.	38° 10.8' N 21° 29.5' E	Fl.Y. period 3s fl. 0.3s, ec. 2.7s	20 6	3	Metal framework structure, gallery, yellow metal column.	
14752 N 3918	-Liminiskos Alikon, Kato Akhaia, pier, head.	38° 09.5' N 21° 32.3' E	Fl.W.R. period 3s fl. 0.3s, ec. 2.7s	26 8	W. 5 R. 3	Metal framework structure, gallery, metal column; 20.	W. 120°-269°, R.-120°.
14756 N 3912	-Nisis Ayios Sostis.	38° 19.3' N 21° 22.5' E	Fl.W.R. period 5s fl. 0.1s, ec. 4.9s	39 12	W. 17 R. 14	Round tower, dwelling; 37.	R. 293°-010°, W.-059°, obsc.- 198°, W.-203°. Reserve light F.W. Visibility may be considerably reduced during the summer.
14761.5 N 3928.2	--Breakwater, S. head.	38° 15.6' N 21° 44.2' E	FR.	16 5	1	Hexagonal hut, column; 13.	
14763 N 3919	--Breakwater, head.	38° 15.6' N 21° 44.0' E	Fl.G. period 5s fl. 1s, ec. 4s	39 12	8	Metal framework structure; 13.	
14763.5 N 3919.2	--Provlita Astingos, head.	38° 15.5' N 21° 44.1' E	Fl.R. period 5s fl. 1s, ec. 4s	23 7	8	White metal framework structure, red band; 20.	
14764 N 3926	--Molos Kalavritas, head.	38° 14.9' N 21° 43.7' E	Fl.G. period 1.5s fl. 0.3s, ec. 1.2s	23 7	3	Metal framework structure, green band; 16.	
14768 N 3927	--Ayios Andreas, mole, head.	38° 14.8' N 21° 43.6' E	Fl.G. period 6s fl. 1s, ec. 5s	26 8	10	Metal framework structure, gallery, metal column, green band; 26.	
14769 N 3921.5	--Glavkos, breakwater, N. head.	38° 14.0' N 21° 43.0' E	Fl.G. period 5s fl. 1s, ec. 4s	23 7	9	Metal framework structure, gallery, metal column, green band; 23.	
14769.1 N 3921	----S. head.	38° 13.4' N 21° 42.7' E	Fl.R. period 5s fl. 1s, ec. 4s	26 8	9	Metal framework structure, gallery, metal column, red band; 23.	
14776 N 3920	--Detached breakwater, elbow.	38° 15.3' N 21° 44.0' E	Fl.G. period 1.5s fl. 0.3s, ec. 1.2s	10 3	3	White metal framework structure, green band; 7.	Visible 180°-035°.
14780 N 3936	-Akra Ayia.	38° 16.9' N 21° 44.8' E	Fl.(2)G. period 6s fl. 0.5s, ec. 1.2s fl. 0.5s, ec. 3.8s	23 7	4	Metal framework structure; 13.	
14781 N 3939.5	-Rio, pier, head.	38° 18.0' N 21° 46.3' E	2 F.G. (vert.)	23 7	3	White metal column; 20.	1 meter apart. Private light.
KORINTHIAKOS KOLPOS:							
14784 N 3938	-Akra Andirion, entrance, N. side.	38° 19.6' N 21° 45.9' E	Fl.(2)W. period 10s fl. 0.8s, ec. 2.2s fl. 0.8s, ec. 6.2s	52 16	10	Round tower, dwelling; 30.	
14786 N 3938.5	-Rio-Antirrio Bridge, center.	38° 19.2' N 21° 46.4' E	Iso.W. period 4s	190 58	8	Circular daymark, red and white vertical stripes.	
-RACON							
T(-)							
14788 N 3940	-Akra Rion.	38° 18.8' N 21° 46.8' E	Fl.W. period 6s fl. 1s, ec. 5s	52 16	6	Metal framework structure, white round hut.	

(1) No.	(2) Name and Location	(3) Position	(4) Characteristic	(5) Height	(6) Range	(7) Structure	(8) Remarks
GREECE-WEST COAST-IONIOI NISOI (IONIAN ISLANDS)							
14792 <i>N 3942</i>	-Navpaktos.	38° 23.5' N 21° 49.8' E	Fl.G. period 2s fl. 0.3s, ec. 1.7s	43 13	3	Metal column; 23.	
14796 <i>N 3946</i>	-Akra Mornos.	38° 22.2' N 21° 52.5' E	Fl.(3)W. period 15s fl. 0.3s, ec. 1.2s fl. 0.3s, ec. 1.2s fl. 0.3s, ec. 11.7s	23 7	7	Metal framework structure, white square hut; 20.	
14798 <i>N 3954.2</i>	-Akra Marathias, W. mole, head.	38° 23.4' N 22° 00.0' E	Fl.R. period 3s fl. 0.3s, ec. 2.7s	20 6	3	Metal framework structure, gallery, metal column, red band; 16.	
14798.5 <i>N 3954.22</i>	--E. mole, head.	38° 23.4' N 22° 00.0' E	Fl.G. period 3s fl. 0.3s, ec. 2.7s	20 6	3	Metal framework structure, gallery, metal column, green band; 16.	
14800 <i>N 3952</i>	-Nisis Trizonia, E. side.	38° 22.1' N 22° 04.7' E	Fl.W. period 4s fl. 0.8s, ec. 3.2s	30 9	4	Metal framework structure; 16.	
14804 <i>N 3956</i>	-Akra Psaromita.	38° 19.3' N 22° 11.0' E	Fl.(2)W. period 15s fl. 0.1s, ec. 4.9s fl. 0.1s, ec. 9.9s	213 65	21	Round tower, dwelling; 30.	Visible 226°-143°.
14808 <i>N 3957</i>	-Eratini, W. pier, head.	38° 21.5' N 22° 13.6' E	2 F.R. (vert.)	23 7	3	Metal column, red band.	1 meter apart.
14808.5 <i>N 3957.5</i>	-Ormos Panormou, N. mole head.	38° 21.6' N 22° 15.1' E	Fl.R. period 3s fl. 0.5s, ec. 2.5s	26 8	4	Metal framework structure, gallery, metal column, red band; 20.	
14812 <i>N 3958</i>	-Akra Andromakhi.	38° 20.0' N 22° 22.7' E	Fl.(3)W. period 15s fl. 1s, ec. 2s fl. 1s, ec. 2s fl. 1s, ec. 8s	46 14	10	Metal framework structure; 16.	
14816 <i>N 3960</i>	-Ormos Galaxidhiou, Nisis Apsifia.	38° 22.7' N 22° 24.2' E	Fl.W. period 7s fl. 0.6s, ec. 6.4s	43 13	5	Metal framework structure, white round hut; 20.	
14820 <i>N 3962</i>	-Ormos Galaxidhiou.	38° 22.8' N 22° 23.3' E	Fl.R.G. period 1.5s fl. 0.3s, ec. 1.2s	36 11	3	Metal framework structure, white round hut; 20.	R. 080°-216°, G.-347°.
14822 <i>N 3963.2</i>	-Itea, pier, (T head).	38° 25.9' N 22° 25.5' E	Q.R.	23 7	5	Metal framework structure, gallery, metal column, red band.	
14824 <i>N 3963</i>	---Head.	38° 25.8' N 22° 25.4' E	Fl.R.G. period 3s fl. 0.4s, ec. 2.6s	29 9	4	White hexagonal hut, column, gallery; 26.	G. 295°-355°, R.-030°, G.-111°.
14828 <i>N 3964</i>	-Akra Makri-Nicolaos.	38° 17.0' N 22° 32.9' E	Fl.W. period 4.5s fl. 0.4s, ec. 4.1s	59 18	5	Metal framework structure; 10.	
14832 <i>N 3970</i>	-Ormos Andikiron, entrance, W. side.	38° 21.5' N 22° 38.8' E	Fl.W. period 3s fl. 0.3s, ec. 2.7s	62 19	4	Metal framework structure, white round hut; 20.	
14833 <i>N 3970.5</i>	--Andikira Harbor, mole, head.	38° 22.5' N 22° 37.9' E	Fl.G. period 4s fl. 0.5s, ec. 3.5s	33 10	7	Round tower, dwelling.	
14834 <i>N 3965</i>	-Saranti Bay.	38° 14.0' N 22° 53.2' E	Fl.R. period 3s fl. 0.3s, ec. 2.7s	26 8	3	Metal framework structure, gallery, red band; 18.	
14834.3 <i>N 3965.03</i>	-Fonas, W. head.	38° 10.4' N 22° 56.7' E	Fl.(2)W. period 10s fl. 0.5s, ec. 1.5s fl. 0.5s, ec. 7.5s	52 16	7	Metal framework structure.	
14834.7 <i>N 3965.07</i>	--E. head.	38° 10.6' N 22° 58.3' E	Fl.R. period 4s fl. 0.4s, ec. 3.6s	33 10	4	Metal framework structure, red band; 10.	

(1) No.	(2) Name and Location	(3) Position	(4) Characteristic	(5) Height	(6) Range	(7) Structure	(8) Remarks
GREECE-WEST COAST-IONIOI NISOI (IONIAN ISLANDS)							
14835 <i>N 3965.1</i>	-Grompoloura.	38° 10.9' N 22° 58.9' E	Fl.G. period 4s fl. 0.3s, ec. 3.7s	23 7	4	Metal framework structure, green band; 10.	
14835.3 <i>N 3965.13</i>	-Cape Tsarla.	38° 11.4' N 22° 58.1' E	Fl.R. period 3s fl. 0.3s, ec. 2.7s	20 6	4	Metal framework structure, red band; 10.	
14835.7 <i>N 3965.16</i>	-Cape Ioannis.	38° 12.7' N 22° 57.3' E	Fl.G. period 3s fl. 0.3s, ec. 2.7s	23 7	4	Metal framework structure, green band; 10.	
14835.8 <i>N 3965.18</i>	-Nikolaos, mole, head.	38° 12.8' N 23° 01.2' E	Fl.R. period 3s fl. 0.3s, ec. 2.7s	23 7	3	Metal framework structure, gallery, metal column, red band; 18.	
14836 <i>N 3965.2</i>	-Alyki Bay.	38° 11.8' N 23° 02.8' E	Fl.R. period 3s fl. 0.3s, ec. 2.7s	23 7	3	Metal framework structure, gallery, red band; 18.	
14838 <i>N 3965.4</i>	-Vasileios Bay.	38° 10.9' N 23° 08.5' E	Fl.G. period 3s fl. 0.3s, ec. 2.7s	23 7	3	Metal framework structure, gallery, green band; 18.	
14840 <i>N 3971</i>	-Germaino, W. mole, head.	38° 09.5' N 23° 13.2' E	Fl.R. period 2s fl. 0.3s, ec. 1.7s	23 7	3	Metal framework structure, gallery, metal column, red band; 18.	Fl.G. 2s marks E. mole head.
14844 <i>N 3972</i>	-Akra Melangavi.	38° 01.7' N 22° 51.1' E	Fl.W. period 10s fl. 0.3s, ec. 9.7s	197 60	19	Square tower, dwelling; 39.	
	-Korinthos:						
14852 <i>N 3976</i>	--Posidhonia, Dhiorix Korinthou, entrance, N. mole, head.	37° 57.2' N 22° 57.5' E	Iso.R. period 2s	33 10	10	White metal framework structure, gallery; 26.	Dhiorix Korinthou is lighted by electric lights. A W. light shown from flagstaff indicates that vessels can enter, 2 W. lights prohibit entry.
14856 <i>N 3977</i>	---S. mole, head.	37° 57.2' N 22° 57.5' E	Iso.G. period 2s	33 10	10	White metal framework structure, gallery; 26.	
14857 <i>N 3978.9</i>	--S. mole, head.	37° 56.4' N 22° 56.2' E	Fl.R.	20 6	3	White concrete column, red band; 13.	
14857.1 <i>N 3978.91</i>	--N. mole, head.	37° 56.5' N 22° 56.2' E	Fl.G.	23 7	3	White concrete column, green band; 13.	
14860 <i>N 3979</i>	--Pierhead, about 2.4 km. 250° from Posedhonia, S. mole.	37° 56.7' N 22° 56.2' E	Fl.G. period 3s fl. 0.4s, ec. 2.6s	33 10	3	White column, white hexagonal hut, gallery, green band; 30.	
14864 <i>N 3973</i>	-Kiaton, jetty, head.	38° 00.8' N 22° 45.0' E	Fl.G. period 3s fl. 1s, ec. 2s	30 9	6	Metal framework structure, gallery, metal column, green band; 20.	
14864.1 <i>N 3973.3</i>	--N. mole, head.	38° 00.7' N 22° 45.2' E	Fl.R. period 3s fl. 0.3s, ec. 2.7s	26 8	3	Metal framework structure, gallery, metal column, red band.	
14864.2 <i>N 3973.5</i>	--W. mole, head.	37° 57.9' N 22° 48.6' E	Fl.G. period 3s fl. 0.3s, ec. 2.7s	26 8	3	Metal framework structure, gallery, metal column, green band.	
14865 <i>N 3973.6</i>	-Kato Assos. Fishing Harbour, outer S. mole.	37° 57.2' N 22° 50.1' E	Fl.R. period 3s fl. 0.3s, ec. 2.7s	26 8	3	Metal framework structure, gallery, metal column, red band; 20.	
14866 <i>N 3968.2</i>	-Xylokastro, S. mole.	38° 04.9' N 22° 37.5' E	Fl.R.	26 8	3	Metal column, red band.	
14868 <i>N 3967</i>	-Akra Likoporia.	38° 08.2' N 22° 29.2' E	Fl.(2)W. period 16s fl. 1s, ec. 2s fl. 1s, ec. 12s	56 17	10	White metal framework tower, gallery; 56.	

(1) No.	(2) Name and Location	(3) Position	(4) Characteristic	(5) Height	(6) Range	(7) Structure	(8) Remarks
GREECE-WEST COAST-IONIOI NISOI (IONIAN ISLANDS)							
14872 <i>N 3950</i>	-Ormos Aiyou, S. side of gulf, pier, head.	38° 15.2' N 22° 04.9' E	Fl.R. period 1.5s fl. 0.3s, ec. 1.2s	20 6	3	Metal framework structure, white round hut, red band; 18.	
14876 <i>N 3948</i>	-Akra Dhrepanon.	38° 20.3' N 21° 51.0' E	Fl.W. period 10s fl. 0.3s, ec. 9.7s	33 10	10	Round tower, dwelling; 29.	
14876.1 <i>N 3995.85</i>	Lechena, fishing harbor, N mole, head.	37° 58.0' N 21° 14.2' E	Fl.G. period 3s fl. 0.3s, ec. 2.7s	23 7	3	Metal framework structure, gallery, metal column, green band.	
14876.2 <i>N 3995.8</i>	--S. mole, head.	37° 58.0' N 21° 14.2' E	Fl.R. period 3s fl. 0.3s, ec. 2.7s	23 7	3	Metal framework structure, gallery, metal column, red band.	
14877 <i>N 3948.5</i>	-Arakhovitika, fishing harbor, mole, head.	38° 19.9' N 21° 50.6' E	Fl.G. period 4s fl. 1s, ec. 3s	20 6	5	Metal framework structure, gallery, metal column, green band; 16.	
14878 <i>N 3995.5</i>	Kyllini, Fishing Harbor, S. Mole, head.	37° 56.1' N 21° 09.0' E	Fl.R. period 3s fl. 0.3s, ec. 2.7s	23 7	3	Metal framework structure, gallery, red band.	
14879 <i>N 3995.6</i>	--N. Mole, head.	37° 56.2' N 21° 09.0' E	Fl.G. period 3s	23 7	3	Metal framework structure, gallery, green band.	
14879.5 <i>N 3995.7</i>	--N. breakwater.	37° 56.2' N 21° 09.2' E	Fl.G. period 1.3s	26 8	3		
14880 <i>N 3996</i>	Nisis Kavkalidha.	37° 56.4' N 21° 07.2' E	L.Fl.W.R. period 10s fl. 2s, ec. 8s	69 21	W. 12 R. 9	Square tower, dwelling; 49.	W. 016°-059°, R.-092°, W.-211°. Reserve light F.W.R.
14884 <i>N 3997</i>	Akra Tripiti.	37° 50.5' N 21° 06.7' E	Fl.(3)W. period 15s fl. 0.5s, ec. 1.5s fl. 0.5s, ec. 1.5s fl. 0.5s, ec. 10.5s	23 7	7	Metal framework structure, white round hut; 17.	
14888	<i>Gastouni, LIGHTFLOAT.</i>	37° 47.1' N 21° 14.0' E	Fl.Y. period 2s	26 8	3	Black float, framework tower; 26.	
14892 <i>N 3998</i>	Akra Katakolon.	37° 38.2' N 21° 18.9' E	Fl.W. period 4s fl. 1s, ec. 3s	161 49	15	Octagonal tower, dwelling; 30.	
14896	Ormos Katakolou, pier, head.	37° 38.7' N 21° 19.6' E	Fl.R. period 5s fl. 0.8s, ec. 4.2s	33 10	10	White round hut, red band; 29.	
NISOI STROFADHES:							
14900 <i>N 4004</i>	-Nisis Stamfani.	37° 14.7' N 21° 00.2' E	Fl.(2)W. period 15s fl. 0.1s, ec. 4.9s fl. 0.1s, ec. 9.9s	127 39	17	Square tower, dwelling; 36.	
14904 <i>N 4006</i>	Nisis Proti, S. point.	37° 02.0' N 21° 33.0' E	Fl.W. period 1.5s fl. 0.3s, ec. 1.2s	43 13	6	Metal framework structure, white round hut; 18.	
ORMOS NAVARINOU:							
14908 <i>N 4008</i>	-Nisis Pilos, SE. point, N. side of entrance to bay.	36° 54.3' N 21° 40.4' E	Fl.(2)W. period 10s fl. 0.5s, ec. 1s fl. 0.5s, ec. 8s	105 32	9	Metal framework structure; 20.	
14912 <i>N 4009</i>	-Akra Neokastron.	36° 54.7' N 21° 41.3' E	Fl.G. period 3s fl. 0.4s, ec. 2.6s	49 15	6	White hexagonal hut, gallery, column, green band; 26.	
14916 <i>N 4010</i>	-Pilos, pier, head.	36° 54.9' N 21° 41.8' E	F.G.	23 7	3	White metal column, green band; 16.	Fl.G. 3s 3M and Fl.R. 3s 3M mark marina 600 meters ENE.

(1) No.	(2) Name and Location	(3) Position	(4) Characteristic	(5) Height	(6) Range	(7) Structure	(8) Remarks
GREECE-WEST COAST-IONIOI NISOI (IONIAN ISLANDS)							
14917 N 4010.2	--Mole, head.	36° 55.0' N 21° 41.8' E	F.G.	20 6	3	Metal framework structure.	
14920 N 4011	-Nisis Helonisi.	36° 56.5' N 21° 41.3' E	Fl.W.R. period 3s fl. 0.3s, ec. 2.7s	36 11	W. 4 R. 3	White hexagonal hut, gallery, column; 26.	W. 113°-095°, R.-113°.
14924 N 4014	Methoni, pier, head.	36° 48.8' N 21° 42.5' E	Fl.R. period 3s fl. 0.3s, ec. 2.7s	20 6	3	White metal framework structure, red band; 13.	
NISIS SAPIENTZA:							
14928 N 4015	-N. point (Akra Karsi).	36° 47.7' N 21° 42.2' E	Fl.W. period 3s fl. 0.3s, ec. 2.7s	72 22	5	White pyramidal structure; 13.	
14932 N 4016	-S. summit.	36° 44.3' N 21° 41.9' E	Fl.(3)W. period 20s fl. 0.2s, ec. 3.1s fl. 0.2s, ec. 3.1s fl. 0.2s, ec. 13.2s	381 116	18	Octagonal tower, dwelling; 31.	
14940 N 4017	Nisis Venetiko, N. point.	36° 42.2' N 21° 53.2' E	Fl.W. period 9s fl. 0.5s, ec. 8.5s	26 8	7	Metal framework structure, white round hut; 18.	
MESSINIAKOS KOLPOS:							
14944 N 4018	-Koroni, mole, head.	36° 48.0' N 21° 57.6' E	Fl.R. period 1.5s fl. 0.3s, ec. 1.2s	26 8	3	Metal framework structure; 13.	
14948 N 4020	-Akra Livadhia.	36° 47.6' N 21° 58.0' E	Fl.W. period 1.5s fl. 0.4s, ec. 1.1s	62 19	5	Metal framework structure; 13.	
14952 N 4022	-Akra Petalidhi.	36° 57.5' N 21° 56.1' E	Fl.W. period 4s fl. 0.4s, ec. 3.6s	23 7	5	Metal framework structure, white round hut; 18.	
14954 N 4031	-Marina. S. breakwater, head.	37° 01.3' N 22° 06.3' E	Fl.G. period 3s fl. 0.3s, ec. 2.7s	33 10	3	Metal framework structure, gallery, green band.	
14955 N 4031.2	--N. breakwater, head.	37° 01.4' N 22° 06.3' E	Fl.R. period 3s fl. 0.3s, ec. 2.7s	33 10	3	Metal framework structure, gallery, red band.	
14956 N 4026	-Kalamai, S. jetty, head.	37° 01.1' N 22° 07.1' E	Fl.R. period 1.5s fl. 0.3s, ec. 1.2s	33 10	3	White hexagonal hut, column, red band; 23.	
14960 N 4030	--Inner mole, head.	37° 01.3' N 22° 06.9' E	Q.G.	20 6	3	White round hut, column, green band; 13.	
14964 N 4028	--New E. mole, head.	37° 01.2' N 22° 07.2' E	Fl.G. period 3s	30 9	3	White hexagonal hut, column, green band; 13.	
14968 N 4032	-Akra Kitries.	36° 54.9' N 22° 07.7' E	Fl.(2)W. period 12s fl. 0.8s, ec. 1.4s fl. 0.8s, ec. 9s	105 32	7	Square tower, dwelling; 36.	
14972 N 4036	-Kardhamili, jetty, N.	36° 53.0' N 22° 14.0' E	Fl.W. period 3s fl. 0.3s, ec. 2.7s	33 10	5	White round hut, column; 16.	
14976 N 4038	-Selenitsa.	36° 49.4' N 22° 16.7' E	Fl.W. period 3s fl. 0.3s, ec. 2.7s	33 10	5	White round hut, column; 16.	
14980 N 4040	-Ormos Limeniou, entrance, S. side.	36° 40.6' N 22° 22.1' E	Fl.W. period 1.5s fl. 0.4s, ec. 1.1s	56 17	6	White metal column, dwelling; 7.	

(1) No.	(2) Name and Location	(3) Position	(4) Characteristic	(5) Height	(6) Range	(7) Structure	(8) Remarks
GREECE-WEST COAST-IONIOI NISOI (IONIAN ISLANDS)							
14984 N 4042	-Mezapos.	36° 32.6' N 22° 23.3' E	Fl.W. period 3s fl. 0.3s, ec. 2.7s	52 16	5	White pyramidal structure; 12.	
LAKONIKOS KOLPOS:							
14988 N 4044	-Gerolimena.	36° 28.6' N 22° 23.8' E	Fl.W. period 3s fl. 0.5s, ec. 2.5s	59 18	6	Metal framework structure; 13.	
14992 N 4048	-Akra Tainaron.	36° 23.1' N 22° 28.9' E	Fl.(2)W. period 20s fl. 0.2s, ec. 2.3s fl. 0.2s, ec. 17.3s	135 41	22	Square tower, dwelling; 52.	
15000 N 4050	-Porto Kayio, Akra Tainaron, E. side.	36° 25.8' N 22° 29.3' E	Fl.W. period 5s fl. 0.5s, ec. 4.5s	64 20	8	Metal framework structure; 10.	
15004 N 4051	-Ormos Melingani.	36° 30.6' N 22° 29.3' E	Fl.G. period 3s fl. 0.3s, ec. 2.7s	49 15	4	Metal framework structure, green band; 13.	
15008 N 4052	-Limin Yithion, Nisis Kranai, E. head.	36° 45.1' N 22° 34.5' E	Fl.(3)W. period 18s fl. 1s, ec. 3s fl. 1s, ec. 3s fl. 1s, ec. 9s	82 25	14	Octagonal tower, dwelling; 75.	
15012 N 4054	--Jetty, head.	36° 45.4' N 22° 34.1' E	Fl.R. period 3s fl. 0.3s, ec. 2.7s	26 8	3	Metal framework structure, gallery, red band.	
15016 N 4058	-Molaon, E. side of gulf, mole, head.	36° 45.0' N 22° 47.8' E	Fl.G. period 1.5s fl. 0.3s, ec. 1.2s	33 10	3	Metal framework structure, white round hut, green band; 16.	
15020 N 4060	-Akra Xilis.	36° 39.3' N 22° 49.2' E	Fl.W. period 3s fl. 0.3s, ec. 2.7s	36 11	5	Metal framework structure, white round hut; 16.	
15024 N 4062	-Ormos Xilis, Plitra, mole, head.	36° 41.0' N 22° 50.0' E	Q.G.	26 8	3	Metal framework structure; 7.	
15028 N 4073	Vrakhos Stavros.	36° 30.7' N 22° 58.8' E	Fl.R.G. period 1.5s fl. 0.3s, ec. 1.2s	20 6	3	Metal framework structure; 13.	R. 000°-180°, G.-000°.
15030 N 4073.6	Neapoli, mole, NW head.	36° 30.5' N 23° 03.5' E	Fl.G. period 3s fl. 0.3s, ec. 2.7s	26 8	3	Metal framework structure, gallery, metal column, green band; 20.	
15036 N 4074	Ormos Vatika.	36° 29.4' N 23° 03.9' E	Fl.W. period 3s fl. 0.3s, ec. 2.7s	52 16	7	Metal framework structure; 10.	
15040 N 4076	Akra Zovollo.	36° 25.8' N 23° 07.7' E	Fl.W. period 7s fl. 1s, ec. 6s	43 13	12	White lantern; 13.	
15044 N 4078	Akra Maleas.	36° 27.1' N 23° 12.0' E	Fl.W. period 10s fl. 0.3s, ec. 9.7s	131 40	17	Square tower, dwelling; 49.	Visible 175°-345°.
NISOS KITHIRA:							
15048 N 4066	-Akra Spathi.	36° 22.8' N 22° 56.8' E	Fl.(3)W. period 30s fl. 0.1s, ec. 4.9s fl. 0.1s, ec. 4.9s fl. 0.1s, ec. 19.9s	374 114	20	Round tower, dwelling; 82.	Visible 062°-319°.
15050 N 4071	-Ayia Pelayia.	36° 19.6' N 22° 58.9' E	Fl.R. period 1.5s fl. 0.3s, ec. 1.2s	19 6	3	Metal framework structure, white round hut, red band; 18.	
15051 N 4067	-Kapsali, pier, head.	36° 08.3' N 22° 59.9' E	F.G.	33 10	3	White metal column, green band; 33.	

(1) No.	(2) Name and Location	(3) Position	(4) Characteristic	(5) Height	(6) Range	(7) Structure	(8) Remarks
GREECE-WEST COAST-IONIOI NISOI (IONIAN ISLANDS)							
15052 N 4068	-Ormos Kapsaliou, E. side.	36° 08.5' N 23° 00.1' E	Fl.W. period 3s fl. 0.5s, ec. 2.5s	79 24	10	Tower, dwelling; 26.	
15060 N 4070	-Ormos Ayiou Nikolaou, entrance, SE. side.	36° 13.4' N 23° 04.9' E	Fl.G. period 1.5s fl. 0.3s, ec. 1.2s	26 8	3	White round hut, column, green band; 20.	
15062 N 4070.3	-Diakofti, mole, head.	36° 16.2' N 23° 04.6' E	Fl.R. period 3s fl. 0.3s, ec. 2.7s	30 9	3	Metal framework structure, gallery, red band.	
15064 N 4065	-Vrakhonisis Andidragonera.	36° 14.1' N 23° 07.0' E	Fl.(3)W. period 15s fl. 0.5s, ec. 1.5s fl. 0.5s, ec. 1.5s fl. 0.5s, ec. 10.5s	46 14	7	Metal framework structure; 13.	
15068 N 4070.6	-Diakofti Kithiron, on Vrachonisis Makronisos.	36° 16.4' N 23° 04.8' E	Fl.W. period 10s fl. 1s, ec. 9s	59 18	7	Metal framework structure; 13.	
NISOS ANDIKITHIRA:							
15076 N 4072	-Akra Apolitaes.	35° 49.6' N 23° 19.6' E	Fl.(2)W. period 15s fl. 0.1s, ec. 4.9s fl. 0.1s, ec. 9.9s	131 40	17	Round tower, dwelling; 26.	
15080 N 4072.4	-Akra Kastron.	35° 53.4' N 23° 17.8' E	Fl.W. period 5s fl. 0.5s, ec. 4.5s	102 31	6	White metal framework structure; 13.	
15082 N 4072.6	--Entrance, W. limit.	35° 53.1' N 23° 17.4' E	Fl.G. period 3s fl. 0.3s, ec. 2.7s	59 18	3	White metal framework structure, green band; 13.	
15084 N 4088	Nisis Falkonera.	36° 50.2' N 23° 53.3' E	Fl.W. period 5s fl. 1s, ec. 4s	499 152	17	White lantern; 13.	Visible 169°-120°.
15088 N 4090	Nisis Velopoula.	36° 55.7' N 23° 27.2' E	Fl.(2)W. period 20s fl. 0.2s, ec. 3s fl. 0.2s, ec. 16.6s	367 112	22	Octagonal tower, dwelling; 26.	
GREECE							
15092 N 4080	Akra Monemvasia, Khers Elos, E. side.	36° 41.3' N 23° 03.5' E	Fl.W. period 5s fl. 0.6s, ec. 4.4s	49 15	11	Metal framework structure, white square hut; 23.	
15096 N 4081	-Mole, head.	36° 41.3' N 23° 02.5' E	Fl.R. period 2s fl. 0.3s, ec. 1.7s	26 8	3	Metal framework structure, gallery, metal column, red band.	
15100 N 4082	Angirovoliou Palaia Monemvasia.	36° 43.9' N 23° 02.5' E	Fl.G. period 1.5s fl. 0.3s, ec. 1.2s	26 8	3	Metal framework structure, white round hut, green band; 23.	
15104 N 4086	Ormos Ierakos, Akra Kastro.	36° 47.1' N 23° 05.4' E	Fl.G. period 3s fl. 0.4s, ec. 2.6s	69 21	5	White round hut, column, green band; 20.	
15108 N 4092	Ormos Kiparissiou, entrance, S. side.	36° 58.1' N 23° 00.2' E	Fl.R. period 1.5s fl. 0.3s, ec. 1.2s	26 8	3	Metal framework structure, red band; 10.	
15112 N 4094	-Akra Aspro Khorti.	36° 59.0' N 23° 00.3' E	Fl.W. period 4s fl. 0.3s, ec. 3.7s	138 42	7	White round hut, column; 12.	

(1) No.	(2) Name and Location	(3) Position	(4) Characteristic	(5) Height	(6) Range	(7) Structure	(8) Remarks
GREECE							
ARGOLIKOS KOLPOS:							
15116 N 4096	-Leonidhion, W. side of entrance to gulf.	37° 08.7' N 22° 53.6' E	FI.G. period 1.5s fl. 0.3s, ec. 1.2s	23 7	3	Metal column, green band; 13.	
15117 N 4095	-Poulithra, mole, head.	37° 07.0' N 22° 54.2' E	F.R.	26 8	3	White concrete column, red band; 23.	
15120 N 4098	-Akra Sambatikis.	37° 11.4' N 22° 54.7' E	L.FI.W. period 7.5s fl. 2s, ec. 5.5s	72 22	6	Metal framework structure; 13.	
15124 N 4104	-Akra Astros.	37° 25.4' N 22° 46.1' E	FI.W. period 5s fl. 0.8s, ec. 4.2s	253 77	7	Metal framework structure; 13.	
15132 N 4107	-Ormos Navpliou, pier, head.	37° 33.3' N 22° 43.2' E	FI.R. period 3s fl. 0.3s, ec. 2.7s	26 8	4	White hexagonal hut, column, red band; 23.	
15134 N 4106.2	-Kiveri, N. breakwater, head.	37° 31.5' N 22° 43.9' E	FI.Y. period 1.5s fl. 0.2s, ec. 1.3s	23 7	3	Metal framework structure, gallery, metal column; 16.	
15134.5 N 4106	--S. mole, head.	37° 31.5' N 22° 44.1' E	F.R.	20 6	3	White metal column, red band; 13.	
15135 N 4107.5	Nea Kios.	37° 35.0' N 22° 44.9' E	FI.R. period 2s fl. 0.3s, ec. 1.7s	20 6	3	Metal framework structure, gallery, metal column, red band.	
15136 N 4108	--Akra Panayias.	37° 33.7' N 22° 47.5' E	FI.W. period 1.5s fl. 0.3s, ec. 1.2s	36 11	5	Metal framework structure, white round hut; 16.	
15140 N 4109	--Breakwater, head.	37° 34.0' N 22° 47.5' E	FI.G. period 3s fl. 0.3s, ec. 2.7s	33 10	3	White hexagonal hut, gallery, column, green band; 26.	
15143 N 4110.6	-Tolo Bay, pier, head.	37° 30.9' N 22° 51.5' E	2 F.R. (vert.)	20 6	3	White metal column, red band; 16.	1 meter apart.
15144 N 4110.4	-Akra Skala.	37° 30.2' N 22° 52.5' E	FI.(2)W.R. period 10s fl. 0.5s, ec. 1s fl. 0.5s, ec. 8s	75 23	W. 6 R. 4	Metal framework structure, white round hut; 23.	W. 207°-315°, R.-343°, W.-075°.
15148 N 4110	--Nisis Tolo, Akra Megali.	37° 30.6' N 22° 51.3' E	FI.W. period 2s fl. 0.3s, ec. 1.7s	82 25	3	Metal framework structure, white round hut; 20.	
15152 N 4111	-Limin Khaidhari.	37° 31.3' N 22° 56.1' E	FI.(3)W.R. period 15s fl. 0.5s, ec. 1.5s fl. 0.5s, ec. 1.5s fl. 0.5s, ec. 10.5s	39 12	W. 5 R. 3	Metal framework structure, white round hut; 20.	W. 301°-046°, R.-058°, W.-220°.
15154 N 4111.5	-Iria, fishing harbor, S. mole, head.	37° 28.7' N 22° 59.9' E	F.G.	20 6	3	Metal column, green band.	
15156 N 4112	-Nisis Ipsili.	37° 25.8' N 22° 58.1' E	FI.W. period 5s fl. 0.5s, ec. 4.5s	52 16	9	Metal framework structure; 13.	Visible 301°-157°.
15160 N 4113	-Ormos Koiladhos, Akra Kokkina.	37° 25.3' N 23° 06.8' E	FI.W. period 3s fl. 0.3s, ec. 2.7s	20 6	4	White pyramidal structure; 13.	
15161 N 4113.5	--Pier, head.	37° 25.1' N 23° 07.7' E	2 F.G. (vert.)	26 8	3	White metal column; 23.	1 meter apart.
15164 N 4114	-Akra Korakas.	37° 21.1' N 23° 04.0' E	FI.W. period 7s fl. 1s, ec. 6s	39 12	11	White lantern; 10.	Visible 311°-131°.

(1) No.	(2) Name and Location	(3) Position	(4) Characteristic	(5) Height	(6) Range	(7) Structure	(8) Remarks
GREECE							
15168 N 4103	-Nisis Petrokaravo, N. extremity.	37° 17.1' N 23° 04.8' E	Fl.(2)W. period 9s fl. 0.3s, ec. 1.2s fl. 0.3s, ec. 7.2s	72 22	7	Metal framework structure; 10.	
15172 N 4118	-Limin Kheliou, entrance, N. side.	37° 18.9' N 23° 07.6' E	Fl.W. period 1.5s fl. 0.3s, ec. 1.2s	72 22	5	White square hut, two pilasters; 23.	
15174 N 4118.3	-Cheli, SE. entrance.	37° 18.5' N 23° 08.1' E	Fl.G. period 3s fl. 0.3s, ec. 2.7s	26 8	3	White hexagonal hut, gallery, column, green band.	
15176 N 4100	-Nisos Spetsai.	37° 15.8' N 23° 10.0' E	Fl.W.R. period 5s fl. 0.2s, ec. 4.8s	89 27	W. 18 R. 14	White round tower, dwelling; 36.	W. 124°-254°, R.-278°, W.-330°.
15180 N 4101	--Ormos Balitza, entrance, E. side.	37° 15.8' N 23° 10.0' E	Q.R.	16 5	3	White metal framework structure, red band; 13.	
15184 N 4102	--Limin Dipias, E. pier, head.	37° 16.2' N 23° 09.4' E	F.R.	20 6	3	White metal column, red band.	F.G. 3M marks W. pier head.
15188 N 4099	--Akra Mavrokavos.	37° 14.8' N 23° 09.9' E	Fl.W.R. period 2s fl. 0.4s, ec. 1.6s	23 7	W. 5 R. 3	Metal framework structure, white round hut; 16.	W. 199°-314°, R.-333°, W.-019°.
15192 N 4120	-Akra Mouzaki.	37° 20.9' N 23° 16.7' E	L.Fl.W. period 7.5s fl. 2.5s, ec. 5s	75 23	4	Metal framework structure; 13.	Visible 127°-037°.
15196 N 4124	-Nisos Dhokos, Stenon Petasi, N. side.	37° 19.9' N 23° 21.3' E	Fl.(2)W.R. period 12s fl. 0.5s, ec. 1.5s fl. 0.5s, ec. 9.5s	75 23	W. 6 R. 4	Round tower, dwelling; 30.	W. 219°-341°, R.-026°, W.-063°.
15200 N 4126	-Limin Idhras, E. jetty.	37° 21.2' N 23° 28.0' E	Fl.R. period 1.5s fl. 0.3s, ec. 1.2s	34 10	3	Metal framework structure, white round hut, red band; 16.	
15204 N 4130	--W. jetty, head.	37° 21.1' N 23° 28.0' E	F.G.	16 5	2	White stone column, green band.	
15208 N 4127	--E. breakwater, head.	37° 21.1' N 23° 28.0' E	F.R.	20 6	2	White stone column, red band.	
15210 N 4119	-Akra Aimilianos.	37° 17.4' N 23° 12.0' E	Fl.W.R. period 10s fl. 0.5s, ec. 9.5s	23 7	W. 8 R. 6	Hexagonal hut, gallery, column; 16.	W. 193°-314°, R.-357°, W.-070°.
15212 N 4122	-Akra Kastri.	37° 23.1' N 23° 15.6' E	Fl.W. period 1.5s fl. 0.3s, ec. 1.2s	72 22	4	White square hut, two pilasters; 13.	
15216 N 4134	Akra Zourvas.	37° 21.9' N 23° 34.8' E	Fl.(3)W. period 20s fl. 0.1s, ec. 3.2s fl. 0.1s, ec. 3.2s fl. 0.1s, ec. 13.3s	119 36	17	Square tower, dwelling; 33.	Visible 128°-023°.
15218 N 4134.5	Fourkari, Soupia Installation, W. groyne, head.	37° 25.4' N 23° 29.1' E	Fl.R. period 3s fl. 0.3s, ec. 2.7s	20 6	3	Metal framework structure, gallery, metal column, red band; 18.	
15219 N 4134.6	--E. groyne, head.	37° 25.4' N 23° 29.1' E	Fl.G. period 3s fl. 0.3s, ec. 2.7s	20 6	3	Metal framework structure, gallery, metal column, green band; 18.	
15220 N 4135	Nisoi Tselevinia, Nisis Skilli.	37° 26.7' N 23° 32.7' E	Fl.W. period 3s fl. 0.6s, ec. 2.4s	102 31	8	White round hut; 10.	Visible 078°-010°.
15224 N 4136	-Nisis Ayios Yeoryios.	37° 27.8' N 23° 56.2' E	Fl.(2)W. period 15s fl. 0.1s, ec. 4.9s fl. 0.1s, ec. 9.9s	476 145	17	White lantern; 33.	Visible 169°-116°.

(1) No.	(2) Name and Location	(3) Position	(4) Characteristic	(5) Height	(6) Range	(7) Structure	(8) Remarks
GREECE							
SARONIKOS KOLPOS:							
-Nisos Poros:							
15228 <i>N 4140</i>	--Akra Dana.	37° 31.7' N 23° 25.5' E	Fl.W.R. period 5s fl. 1s, ec. 4s	102 31	W. 8 R. 5	Square tower, dwelling; 30.	W. 026°-200°, R.-209°, W.-266°.
15232 <i>N 4140.3</i>	--Akra Nedha.	37° 31.1' N 23° 25.3' E	Fl.R. period 2s fl. 0.3s, ec. 1.7s	20 6		White round hut, metal column, red band; 16.	Visible 299°-214°.
15236 <i>N 4141</i>	--Akra Stavros, island, S. point.	37° 29.6' N 23° 27.7' E	Fl.G.R. period 3s fl. 0.3s, ec. 2.7s	23 7		White metal framework structure, dwelling; 10.	G. 253°-284°, R.-309°, G.-110°.
15240 <i>N 4141.2</i>	-Methana, S. point.	37° 34.5' N 23° 23.4' E	Fl.G. period 3s fl. 0.3s, ec. 2.7s	23 7		White square concrete column, gallery, green band; 16.	Q.G. 7m 3M and Q.R. 7m 3M mark marina entrance.
15244 <i>N 4141.37</i>	--Pier, head.	37° 34.8' N 23° 23.6' E	Fl.G. period 3s fl. 0.3s, ec. 2.7s	23 7		Metal framework structure, gallery, metal column, green band; 18.	
15248 <i>N 4154</i>	-Nisis Moni, W. point.	37° 41.2' N 23° 25.4' E	Fl.(2)W.R.G. period 10s fl. 1s, ec. 2s fl. 1s, ec. 6s	85 26	W. 11 R. 8 G. 8	White lantern, square masonry base; 16.	W. 296°-322°, R.-336°, W.-075°, G.-165°, W.-173°, R.-187°, W.-223°.
15252 <i>N 4144</i>	--Akra Plakakia.	37° 45.7' N 23° 25.1' E	Fl.(2)W. period 15s fl. 0.5s, ec. 1.5s fl. 0.5s, ec. 12.5s	36 11		Round tower, dwelling; 30.	
-Nisos Aiyina:							
15256 <i>N 4148</i>	--Aiyina, N. mole, head.	37° 44.7' N 23° 25.5' E	Fl.W. period 5s fl. 0.5s, ec. 4.5s	23 7		Metal framework structure, white round hut; 16.	
15260 <i>N 4149</i>	---Near root.	37° 44.7' N 23° 25.6' E	Fr.	23 7		Metal framework structure, white round hut; 16.	
15264 <i>N 4150</i>	--SE. mole, head.	37° 44.7' N 23° 25.6' E	Fr.G.	23 7		Metal framework structure, green round hut; 20.	
15266 <i>N 4153</i>	-Ayia Marina, pier, head.	37° 44.6' N 23° 32.3' E	Fl.G. period 2s fl. 0.3s, ec. 1.7s	16 5		Metal framework structure, gallery, metal column, green band.	
15268 <i>N 4152</i>	-Akra Tourlos.	37° 45.8' N 23° 33.9' E	Fl.W. period 3.6s fl. 0.5s, ec. 3.1s	92 28		Metal framework structure; 16.	
15270 <i>N 4151</i>	-Leonti, mole, head.	37° 46.4' N 23° 28.1' E	Fl.G. period 3s fl. 0.3s, ec. 2.7s	23 7		Metal framework structure, gallery; 20.	
15272 <i>N 4158</i>	-Nisos Lagousa, E. point.	37° 48.8' N 23° 28.4' E	L.Fl.W. period 7.5s fl. 2s, ec. 5.5s	39 12		Metal framework structure, white round hut; 16.	
15276 <i>N 4141.5</i>	--Vathi, W. side of Khersonisos Methanon.	37° 35.6' N 23° 20.2' E	Fr.	39 12		White concrete column, red band; 33.	
15280 <i>N 4141.6</i>	-Limin Palaia Ediphavron, Akra Yiannouzaina (Kalamaki).	37° 38.5' N 23° 10.1' E	Fl.W. period 2s fl. 0.4s, ec. 1.6s	33 10		White round hut; 13.	Visible 185°-095°.
15284 <i>N 4141.64</i>	--N. side of channel.	37° 38.3' N 23° 09.7' E	Q.G.	16 5		White hexagonal hut, pedestal, green band; 10.	
15288 <i>N 4141.66</i>	--S. side.	37° 38.3' N 23° 09.7' E	Q.R.	16 5		White hexagonal hut, pedestal, red band; 16.	
15292 <i>N 4141.7</i>	--Pier, head.	37° 38.3' N 23° 09.5' E	Fl.R. period 3s fl. 0.3s, ec. 2.7s	26 8		White hexagonal hut, column, red band; 23.	Visible 253°-280°.

(1) No.	(2) Name and Location	(3) Position	(4) Characteristic	(5) Height	(6) Range	(7) Structure	(8) Remarks
GREECE							
15296 N 4141.8	-Ormos Neas Epidhavrour.	37° 40.7' N 23° 09.1' E	Fl.R. period 3s fl. 0.3s, ec. 2.7s	23 7	3	White hexagonal hut, column, red band; 20.	Visible 257°-331°.
15300 N 4141.9	-Spalathronisi.	37° 42.1' N 23° 14.1' E	Fl.W. period 8s fl. 0.4s, ec. 7.6s	121 37	6	White metal column; 7.	
15304 N 4142	-Ormos Sofikou.	37° 45.6' N 23° 07.8' E	Fl.W. period 4s fl. 0.4s, ec. 3.6s	36 11	5	White square hut, two pilasters; 13.	
15308 N 4143	-Nisis Euraios, NE. point.	37° 51.6' N 23° 08.6' E	Fl.W. period 10s fl. 0.5s, ec. 9.5s	157 48	7	White metal column; 13.	
15312 N 4160	--Kalamaki, mole, W. side.	37° 55.0' N 23° 00.5' E	Iso.R. period 2s	33 10	10	White metal mast, red band; 26.	
	-Dhiorix Korinthou Entrance:						
15316 N 4160.4	--Breakwater, N. side, NE. head.	37° 54.9' N 23° 00.7' E	Iso.G. period 2s	26 8	10	White metal framework structure, green band; 23.	
15320 N 4162	-Akra Sousaki.	37° 54.7' N 23° 03.4' E	Fl.G. period 10s fl. 0.2s, ec. 9.8s	30 9	12	Round tower, dwelling; 26.	Visibility may be reduced by bright shore lights.
15324 N 4168	-Akra Kokhi.	37° 52.4' N 23° 26.9' E	Fl.W. period 4s fl. 0.5s, ec. 3.5s	112 34	9	Round tower, dwelling; 39.	
15328 N 4167	-Nisidhes Kanakia.	37° 54.2' N 23° 23.5' E	Fl.W. period 6s fl. 0.3s, ec. 5.7s	56 17	5	Metal framework structure, white round hut; 16.	
15336 N 4164	-Akra Karas.	37° 57.4' N 23° 25.0' E	Fl.W. period 4s fl. 0.4s, ec. 3.6s	26 8	8	Metal framework structure, white round hut; 16.	
15340 N 4164.4	-Nisis Revithousa.	37° 57.6' N 23° 24.4' E	Fl.W. period 1.5s fl. 0.2s, ec. 1.3s	30 9	6	White hexagonal hut, column; 23.	
15344 N 4163.3	-Nisis Pakhi, E. head.	37° 57.9' N 23° 22.1' E	Fl.W.R. period 3s fl. 0.4s, ec. 2.6s	43 13	W. R. 5 3	White hexagonal hut, gallery, column; 26.	W. 145°-030°, R.-054°, W.- 078°.
15346 N 4163	-Ormos Pakhi.	37° 58.3' N 23° 21.7' E	Fl.R. period 3s fl. 0.3s, ec. 2.7s	16 5	3	Metal framework structure; 10.	
15347 N 4163.2	-E. mole, head.	37° 58.4' N 23° 21.7' E	Fl.G. period 3s fl. 0.3s, ec. 2.7s	23 7	3	Metal framework structure, gallery, column, green band.	
15348 N 4163.5	-Ormos Paches, W. pier, head.	37° 58.3' N 23° 22.8' E	2 F.R. (vert.)	39 12	3	White metal column.	Private light.
15352 N 4163.6	--E. pier, head.	37° 58.3' N 23° 22.9' E	2 F.R. (vert.)	20 6	3	White metal column.	Private light.
15356 N 4165	-Makronisos, W. head.	37° 58.0' N 23° 24.6' E	Fl.G. period 3s fl. 0.4s, ec. 2.6s	46 14	3	Metal framework structure; 16.	
15370 N 4169.5	-Selinia, pier, head.	37° 56.0' N 23° 32.2' E	2 F.R. (vert.)	23 7	3	White metal column.	
15372 N 4169	-Nisis Atalandi.	37° 56.1' N 23° 34.4' E	Fl.W.R. period 1.5s fl. 0.3s, ec. 1.2s	26 8	W. R. 4 2	Metal framework structure, white round hut; 16.	W. 095°-065°, R.-095°.
15376 N 4170	-Nisis Psittalia.	37° 56.6' N 23° 35.7' E	Fl.(2)W. period 15s fl. 0.3s, ec. 3.4s fl. 0.3s, ec. 11s	154 47	25	Round tower, dwelling; 46.	

(1) No.	(2) Name and Location	(3) Position	(4) Characteristic	(5) Height	(6) Range	(7) Structure	(8) Remarks
GREECE							
15378 <i>N 4170.1</i>	--Pier, head.	37° 56.6' N 23° 35.3' E	Fl.R. period 3s fl. 0.3s, ec. 2.7s	30 9	3	Metal framework structure, gallery, metal column, red band; 23.	
15380 <i>N 4170.2</i>	--SW. head.	37° 56.2' N 23° 34.9' E	Fl.G. period 1.5s fl. 0.2s, ec. 1.3s	46 14	3	Metal framework structure; 16.	
15384 <i>N 4171.5</i>	-Akra Keos, mole, head.	37° 56.9' N 23° 35.9' E	Fl.(2)G. period 10s fl. 1s, ec. 2s fl. 1s, ec. 6s	46 14	9	White round tower, gallery, green band.	
15388 <i>N 4170.4</i>	-Akra Kinosoura.	37° 56.8' N 23° 34.7' E	Fl.R. period 3s fl. 0.3s, ec. 2.7s	39 12	4	Metal framework structure, white square hut, red band; 23.	
15390 <i>N 4170.5</i>	-Kinosoura Shipyard, jetty, head.	37° 56.9' N 23° 33.2' E	FR.	16 5	2	White metal column, red band; 23.	Private light.
15392 <i>N 4170.6</i>	-Ormos Ambelakia, Khandris, pier.	37° 57.0' N 23° 32.9' E	2 F.G. (vert.)	16 5	3	White metal column, green band; 9.	1 meter apart. Private light.
15402 <i>N 4170.82</i>	--SE. jetty.	37° 57.6' N 23° 32.6' E	Fl.G. period 3s fl. 0.3s, ec. 2.7s	23 7	3	Metal framework structure, green band; 16.	Visible 181°-090°.
15404 <i>N 4174.86</i>	--Titan Pier, head.	38° 01.9' N 23° 32.5' E	2 F.R. (vert.)	33 10	2	White metal column, red band; 30.	1 meter apart. F.R. 3M and F.G. 3M mark mole heads of fishing harbor 0.5 mile ENE.
15408 <i>N 4175.7</i>	--Tourkolimano, pier, head.	38° 01.9' N 23° 30.6' E	Iso.R. period 2s	36 11	9	White hexagonal hut, gallery, column, red band; 26.	
	-Kolpos Elevsinos:						
15412 <i>N 4175.54</i>	--Cement factory pier, NW. corner.	38° 02.6' N 23° 31.7' E	3 F.R.	33 10	3	White metal column; 26.	Private light.
15420 <i>N 4175</i>	--E. breakwater, head.	38° 02.1' N 23° 32.2' E	Fl.(2)G. period 12s fl. 0.3s, ec. 1.4s fl. 0.3s, ec. 10s	19 6	3	Metal framework structure, green band; 13.	
15424 <i>N 4175.52</i>	---Main pier.	38° 02.4' N 23° 32.0' E	2 F.R. (vert.)	39 12	2	White metal column, red band; 33.	Private light.
15428 <i>N 4175.5</i>	--Naval pier, head.	38° 02.2' N 23° 32.0' E	3 F.R. (vert.)	39 12	2	White metal column; 33.	1 meter apart.
15432 <i>N 4174.84</i>	--Kalimpaki, pier, head.	38° 02.3' N 23° 33.6' E	2 F.R. (vert.)	20 6	3	Metal framework structure, gallery, metal column.	1 meter apart. Private light.
15436 <i>N 4174.83</i>	--Airport, pier head, about 460 meters NW. of Texaco pier.	38° 02.1' N 23° 35.2' E	FR.	16 5	3	White metal column, red band; 13.	
15440 <i>N 4174.82</i>	--Sidenor, pier, head.	38° 02.1' N 23° 35.4' E	3 F.G. (vert.)	30 9	3	White metal column, green band.	1 meter apart. Private light.
15444 <i>N 4174.8</i>	--Texaco, pier, head.	38° 02.0' N 23° 35.4' E	2 F.G. (vert.)	30 9	6	White metal mast, green band; 23.	Private light.
15448 <i>N 4174.78</i>	--Koumondoros, pier, head.	38° 01.7' N 23° 35.7' E	3 F.G. (horiz.)	26 8	3	Metal mast, green band; 20.	Private light.
15449 <i>N 4174.79</i>	--Pier, head.	38° 01.5' N 23° 35.5' E	2 F.G. (horiz.)	26 8	3	Metal mast, green band; 16.	Private light.
15450 <i>N 4174.73</i>	--Mobil oil pier, head.	38° 01.3' N 23° 35.6' E	3 F.G. (vert.)	43 13	5	White metal column, green band; 30.	1 meter apart. Private light.
15450.1 <i>N 4174.74</i>	---110 meters from pier, head.	38° 01.3' N 23° 35.7' E	FR.	92 28	3	White metal column, red band; 69.	Private light.
15452 <i>N 4174.77</i>	--Shipyard, jetty, head.	38° 00.2' N 23° 35.4' E	2 F.G. (vert.)	20 6	3	White metal column, green band; 10.	1 meter apart. Private light.

(1) No.	(2) Name and Location	(3) Position	(4) Characteristic	(5) Height	(6) Range	(7) Structure	(8) Remarks
GREECE							
15456 N 4174.7	--Ormos Palaska, mole, head.	37° 59.9' N 23° 34.9' E	Q.G.	20	6	4 White round hut, metal column, green band; 13.	
15460 N 4174.6	--Megali Kira.	38° 00.0' N 23° 33.4' E	Fl.W. period 2.5s fl. 0.3s, ec. 2.2s	23	7	5 Metal framework structure; 13.	
15462 N 4176.3	--Nea Peramos.	37° 59.9' N 23° 25.2' E	Fl.G. period 2s fl. 0.3s, ec. 1.7s	26	8	3 Metal framework structure, gallery, metal column, green band; 20.	
15464 N 4176	--Nisos Salamis, NE. point.	38° 00.2' N 23° 29.1' E	Fl.W.R. period 3s fl. 0.3s, ec. 2.7s	23	W. R. 7	4 Metal framework structure; 13.	W. 072°-093°, R.-164°, W.-277°.
15466 N 4176.5	--Nisis Leros.	37° 59.7' N 23° 32.1' E	2 F.R. (vert.)	26	8	3 White metal column; 23.	1 meter apart.
15468 N 4174.4	--Akra Amfiali (Ormos Skaramanga), W. breakwater.	37° 59.5' N 23° 34.0' E	Q.R.	26	8	3 Metal framework structure; 13.	
15472 N 4174.2	--Nisis Arpidhoni, W. extremity.	37° 59.3' N 23° 33.5' E	Fl.W. period 1.5s fl. 0.1s, ec. 1.4s	23	7	5 Metal framework structure, white round hut; 18.	
15476 N 4174	--Akra Filatouri.	37° 58.8' N 23° 33.1' E	Fl.(2)W. period 14s fl. 0.5s, ec. 1.2s fl. 0.5s, ec. 11.8s	44	13	5 White square metal hut, column, dwelling; 13.	
	-Perama:						
15480 N 4173	--Limeniskos Neon, breakwater, head.	37° 58.3' N 23° 33.2' E	F.R.	20	6	2 White metal column, red band; 10.	
15489 N 4172.8	--Limeniskos Alieon, pier, head.	37° 57.8' N 23° 33.2' E	Fl.R. period 3s	20	6	3	
15496 N 4172.6	--W. pier, head.	37° 57.6' N 23° 34.5' E	2 F.R. (vert.)	20	6	3 White metal column, red band; 16.	
15516 N 4177.2	--Ormos Foron, T-jetty, S. head.	37° 56.7' N 23° 36.8' E	2 F.G. (vert.)	30	9	3 White metal column, green band; 16.	1 meter apart. 3 F.R. (vert.) on chimney 950 meters NNE. Private light.
15520 N 4177.4	--Loading pier, head.	37° 56.7' N 23° 36.9' E	F.G.	30	9	3 White metal mast, green band; 23.	Private light.
15524 N 4178	--Molos Themistokleus, head.	37° 56.2' N 23° 37.3' E	L.F.I.G. period 6s fl. 2s, ec. 4s	43	13	9 Concrete tower, green band; 33.	
15528 N 4180	--Molos Vasileus Yeoryios, head.	37° 56.3' N 23° 37.3' E	L.F.I.R. period 6s fl. 2s, ec. 4s	46	14	9 Concrete tower, red band; 33.	
15536 N 4182	--Limin Zeas, S. breakwater, head.	37° 55.9' N 23° 39.2' E	Fl.(2)R. period 6s fl. 1s, ec. 1s fl. 1s, ec. 3s	33	10	7 White hexagonal hut, gallery, column, red band; 16.	4 F.W. 52m (occasional) lights mark stadium 1800 meters NE. Fl.G. 3M and Fl.R. 3M lights shown inside marina.
15540 N 4182.4	---N. breakwater, head.	37° 56.0' N 23° 39.1' E	Fl.(2)G. period 6s fl. 1s, ec. 1s fl. 1s, ec. 3s	26	8	4 Metal framework structure; 16.	
15544 N 4186	--Limin Mounikhias, N. breakwater, head.	37° 56.2' N 23° 39.7' E	Fl.G. period 3s fl. 0.5s, ec. 2.5s	30	9	6 Metal framework structure, white round hut, green band; 16.	Visible 205°-145°.
15548 N 4186.2	---S. breakwater, head.	37° 56.2' N 23° 39.7' E	Iso.R. period 2s	33	10	8 Metal framework structure, red band; 13.	Visible 109°-049°.
15550 N 4187.4	---SE. jetty, head.	37° 56.2' N 23° 39.7' E	Fl.R. period 3s fl. 0.5s, ec. 2.5s	13	4	2 Metal framework structure, red band; 7.	

(1) No.	(2) Name and Location	(3) Position	(4) Characteristic	(5) Height	(6) Range	(7) Structure	(8) Remarks
GREECE							
-Ormos Falirou:							
15551 <i>N 4187.5</i>	--Neo Falirou Marina, Outer N. mole, head.	37° 56.4' N 23° 40.1' E	Fl.R. period 3s fl. 0.3s, ec. 2.7s	26 8	3	White metal framework structure, gallery, metal column, red band.	
15551.1 <i>N 4187.51</i>	---Inner N. mole, head.	37° 56.4' N 23° 40.2' E	Q.R.	30 9	3	Metal framework structure, gallery, metal column, red band.	
15551.2 <i>N 4187.52</i>	---Inner S. mole, head.	37° 56.4' N 23° 40.1' E	Q.G.	26 8	3	Metal framework structure, gallery, metal column, green band.	
15551.5 <i>N 4187.53</i>	---Outer S. mole, head.	37° 56.3' N 23° 40.0' E	Fl.G. period 3s fl. 0.5s, ec. 2.5s	33 10	6	Metal framework structure, gallery, metal column, green band.	
15552 <i>N 4186.5</i>	--Detached breakwater, W. end.	37° 56.1' N 23° 40.0' E	Fl.G. period 5s fl. 0.5s, ec. 4.5s	30 9	3	White metal framework structure, green band; 10.	
15552.5 <i>N 4186.6</i>	---E. end.	37° 56.1' N 23° 40.3' E	Fl.R. period 5s fl. 0.5s, ec. 4.5s	30 9	3	White metal framework structure, red band; 10.	
15553 <i>N 4187.54</i>	--River Ilissos. Mouth, center.	37° 56.4' N 23° 40.8' E	Fl.Y. period 3s fl. 0.3s, ec. 2.7s	20 6	3	Metal framework structure, gallery, metal column, yellow band.	
15560 <i>N 4188.2</i>	--Submerged breakwater.	37° 56.1' N 23° 41.1' E	Q.G.	20 6	4	White hexagonal hut, pedestal, green band; 10.	
15562 <i>N 4187.56</i>	--S. breakwater, head.	37° 56.2' N 23° 41.2' E	Fl.R. period 3s fl. 0.3s, ec. 2.7s	16 5	3	White metal framework structure, gallery, metal column, red band.	
15562.2 <i>N 4187.57</i>	--N. breakwater, head.	37° 56.2' N 23° 41.2' E	Fl.G. period 3s fl. 0.3s, ec. 2.7s	13 4	3	White metal framework structure, gallery, metal column, green band.	
15568 <i>N 4189.556</i>	-Flisvos, N. mole, head.	37° 56.0' N 23° 40.9' E	Q.R.	26 8	3	Metal framework structure, gallery, metal column, red band; 20.	
15568.5 <i>N 4189.55</i>	--Breakwater, W. end.	37° 56.1' N 23° 40.8' E	Fl.R. period 4s fl. 0.5s, ec. 3.5s	23 7	7	Metal framework structure, gallery, metal column, red band; 20.	
15569 <i>N 4189.5</i>	--S. mole, head.	37° 56.1' N 23° 40.7' E	Fl.G. period 4s fl. 0.5s, ec. 3.5s	36 11	9	Metal framework structure, gallery, metal column, green band; 20.	
15569.1 <i>N 4189.552</i>	---Elbow.	37° 56.1' N 23° 40.8' E	Fl.G. period 2s fl. 0.3s, ec. 1.7s	36 11	3	White metal framework structure, gallery, metal column, green band; 20.	Visible 105°-322°.
15569.2 <i>N 4189.554</i>	---Entrance.	37° 56.1' N 23° 40.8' E	Q.G.	33 10	3	White metal framework structure, gallery, metal column, green band; 16.	Visible 142°-345°.
15572 <i>N 4189.6</i>	-Limin Alimos Marina, SW. breakwater, head.	37° 54.7' N 23° 42.0' E	Fl.G. period 3s fl. 1s, ec. 2s	33 10	9	White hexagonal hut, column, gallery, green band; 26.	
15576 <i>N 4189.8</i>	--NE. breakwater, head.	37° 54.7' N 23° 42.1' E	Fl.R. period 3s fl. 1s, ec. 2s	33 10	9	White hexagonal hut, column, gallery, red band; 26.	
15578 <i>N 4190</i>	-Akra Agios Kosma.	37° 53.5' N 23° 42.7' E	Q.(9)W. period 15s	23 7	5	W. CARDINAL YBY, beacon, topmark; 23.	
15582 <i>N 4190.6</i>	-Olympic Sailing Center, entrance.	37° 52.9' N 23° 43.5' E	Fl.G. period 4s fl. 0.5s, ec. 3.5s	36 11	3	Metal framework structure, gallery, metal column, green band; 16.	
15584 <i>N 4192</i>	-Vrakhoi Mermingia.	37° 50.4' N 23° 43.9' E	Fl.W. period 3s fl. 0.3s, ec. 2.7s	23 7	4	Metal framework structure; 20.	

(1) No.	(2) Name and Location	(3) Position	(4) Characteristic	(5) Height	(6) Range	(7) Structure	(8) Remarks
GREECE							
15586 <i>N 4192.3</i>	-Voula, mole, head.	37° 50.3' N 23° 45.7' E	F.R.	26 8	3	White metal column, red band.	
15588 <i>N 4194</i>	-Ormos Vouliagmenis, on islet.	37° 48.2' N 23° 46.5' E	Fl.(3)R. period 12s fl. 1s, ec. 1s fl. 1s, ec. 1s fl. 1s, ec. 7s	31 9	7	Metal framework structure, gallery, column, red band; 13.	
15592 <i>N 4193</i>	Nisis Fleves, summit.	37° 45.9' N 23° 45.5' E	Fl.(3)W. period 10s fl. 0.3s, ec. 1.7s fl. 0.3s, ec. 1.7s fl. 0.3s, ec. 5.7s	134 41	8	White pyramidal structure, gallery; 10.	Visible 285°-161°.
15596 <i>N 4198</i>	-Ormos Anavissou.	37° 43.1' N 23° 56.0' E	Q.W.R.	26 8	W. 3 R. 2	White metal framework structure; 16.	W. 219°-036°, R.-047°.
15598 <i>N 4199</i>	-Limin Anavissou, mole, head.	37° 43.2' N 23° 56.7' E	F.G.	26 8	3	White metal column, green band; 23.	
15600 <i>N 4200</i>	-Akra Katafiyi.	37° 40.3' N 23° 56.3' E	Fl.W. period 3s fl. 0.5s, ec. 2.5s	56 17	4	White round hut, column; 10.	
15604 <i>N 4202</i>	-Nisis Patroklou Gaidouronisis, N. side.	37° 39.4' N 23° 57.4' E	L.Fl.W. period 10s fl. 2s, ec. 8s	23 7	6	White round hut, column; 13.	
DHIAVLOS MAKRONISOU:							
15608 <i>N 4204</i>	-Makronisos, Akra Angalistros.	37° 38.7' N 24° 06.3' E	Fl.(2)W. period 14s fl. 1s, ec. 2s fl. 1s, ec. 10s	105 32	12	Lantern; 13.	Visible 207°-168°.
15612 <i>N 4208</i>	-Akra Fonias, channel, W. side.	37° 41.1' N 24° 04.3' E	Fl.W. period 2.5s fl. 0.5s, ec. 2s	43 13	6	Metal framework structure, white round hut; 18.	
15614 <i>N 4208.5</i>	-Ormos Gaidhouromandra.	37° 41.7' N 24° 03.7' E	Fl.R. period 3s fl. 0.5s, ec. 2.5s	23 7	12	Metal framework structure, gallery, metal column, red band.	
15616 <i>N 4209</i>	-Akra Ergastiria.	37° 42.8' N 24° 03.9' E	Fl.W. period 1.5s fl. 0.3s, ec. 1.2s	23 7	4	Metal framework structure, white round hut; 20.	Visible 148°-081°.
15616.1 <i>N 4209.1</i>	-Lavrio, N. mole, head.	37° 42.5' N 24° 04.1' E	Fl.G. period 3s fl. 0.5s, ec. 2.5s	26 8	5	Metal framework structure, gallery, metal column, green band; 18.	
15617 <i>N 4209.5</i>	-Ormos Thorikos, S. entrance.	37° 44.0' N 24° 03.2' E	F.R.	20 6	3	White metal column, red band; 13.	
15618 <i>N 4209.51</i>	--N. entrance.	37° 44.0' N 24° 03.3' E	F.G.	20 6	3	White metal column, green band; 13.	
15620 <i>N 4210</i>	-Akra Vrisaki.	37° 44.6' N 24° 04.8' E	Fl.W. period 5s fl. 0.1s, ec. 4.9s	69 21	16	Tower, dwelling; 26.	Visible 186°-006°.

Section 11

Kikladhes Islands, Crete and East Coast of Greece

(1) No.	(2) Name and Location	(3) Position	(4) Characteristic	(5) Height	(6) Range	(7) Structure	(8) Remarks
GREECE-KIKLADHES							
NISOS KEA:							
15624 N 4218	-Akra Tameios.	37° 31.3' N 24° 16.5' E	Fl.(2)W. period 15s fl. 0.1s, ec. 4.9s fl. 0.1s, ec. 9.9s	197 60	17	Round tower, dwelling; 33.	
15628 N 4212	-Ormos Ayiou Nikolaou.	37° 40.2' N 24° 18.9' E	Fl.(2)W. period 10s fl. 1s, ec. 2s fl. 1s, ec. 6s	105 32	15	Square tower, dwelling; 23.	
15632 N 4214	--Akra Ayiou Savva, entrance, S. side.	37° 39.9' N 24° 18.7' E	Fl.W. period 1.5s fl. 0.3s, ec. 1.2s	69 21	5	Metal framework structure; 13.	
15636 N 4215	--Ormos Livadhi, pier, head.	37° 39.8' N 24° 18.9' E	Fl.G. period 3s fl. 0.3s, ec. 2.7s	26 8	3	Metal framework structure, gallery, metal column; 22.	
NISOS KITHNOS:							
15640 N 4223	-Akra Ayios Dhimitris.	37° 18.0' N 24° 21.8' E	Fl.W. period 10s fl. 1.5s, ec. 8.5s	75 23	12	Metal framework structure; 13.	
15642 N 4225	-Ormos Merikha.	37° 23.4' N 24° 23.7' E	Fl.R. period 3s fl. 0.3s, ec. 2.7s	23 7	3	Metal framework structure, gallery, metal column; 10.	
15644 N 4224	-Ormos Merikhas.	37° 23.9' N 24° 23.4' E	Fl.W.R. period 5s fl. 0.5s, ec. 4.5s	75 23	W. 5 R. 3	Metal framework structure, white square hut; 23.	W. 315°-340°, R.-030°, W.- 173°.
15648 N 4220	-Akra Kefalos.	37° 28.9' N 24° 26.2' E	Fl.W. period 4s fl. 0.2s, ec. 3.8s	177 54	9	Metal framework structure; 18.	
15652 N 4222	-Ormos Loutron.	37° 26.5' N 24° 26.0' E	Fl.W. period 1.5s fl. 0.3s, ec. 1.2s	46 14	5	Metal framework structure; 13.	
15653 N 4222.5	--Breakwater, head.	37° 26.6' N 24° 25.6' E	Fl.G. period 3s fl. 0.3s, ec. 2.7s	26 8	3	Metal framework structure, gallery, metal column.	
NISOS ANDROS:							
15656 N 4332	-Akra Kastri.	37° 52.5' N 24° 43.6' E	Fl.W. period 6s fl. 1s, ec. 5s	223 68	8	Metal framework structure, gallery; 36.	
15659 N 4332.3	--Mole, head.	37° 53.0' N 24° 44.0' E	Q.G.	26 8	3	White metal framework structure, gallery, green band; 20.	
15660 N 4332.5	-Ormos Gavriou, Akra Marmara.	37° 52.7' N 24° 44.0' E	Fl.R.G. period 2s fl. 0.3s, ec. 1.7s	50 15	3	White hexagonal hut, column; 20.	R. 248°-005°, G.-178°.
15664 N 4333	-Akra Kolona.	37° 51.2' N 24° 46.7' E	Fl.W. period 3s fl. 0.3s, ec. 2.7s	69 21	5	Metal framework structure, white round hut; 18.	
15672 N 4330	-Akra Fassa.	37° 58.0' N 24° 42.1' E	L.Fl.W. period 10s fl. 2s, ec. 8s	659 201	22	Round tower, dwelling; 59.	

(1) No.	(2) Name and Location	(3) Position	(4) Characteristic	(5) Height	(6) Range	(7) Structure	(8) Remarks
GREECE-KIKLADHES							
15676 N 4338	-Akra Gria.	37° 53.8' N 24° 57.2' E	Fl.W. period 10s fl. 0.5s, ec. 9.5s	282 86	25	Round tower, dwelling; 36.	
15680 N 4334	-Ormos Kastrou, Nisis Tourlitis, entrance to port.	37° 50.4' N 24° 56.5' E	Fl.(2)W. period 15s fl. 0.5s, ec. 2s fl. 0.5s, ec. 12s	62 19	6	Round stone tower; 23.	
15684 N 4336	--Mole, head.	37° 50.0' N 24° 56.0' E	Fl.G. period 2s fl. 0.3s, ec. 1.7s	26 8	3	Metal framework structure; 20.	
15688 N 4337.5	-Akra Ayiou Kosma.	37° 46.3' N 24° 59.7' E	Fl.W. period 3s fl. 0.3s, ec. 2.7s	223 68	7	Metal framework structure; 10.	
	-Ormos Korthiou:						
15692 N 4336.5	--Ayias Aikaterinis.	37° 46.7' N 24° 57.6' E	Fl.W. period 2s fl. 0.3s, ec. 1.7s	46 14	3	White pyramidal structure; 10.	
15700 N 4342	Vrakhoi Kaloyerai.	38° 09.5' N 25° 17.5' E	Fl.(2)W. period 15s fl. 0.1s, ec. 4.9s fl. 0.1s, ec. 9.9s	124 38	17	White pyramidal structure, gallery; 10.	
	NISOS SIROS:						
15704 N 4312	-Akra Trimeson.	37° 30.8' N 24° 53.0' E	Fl.(2)W. period 14s fl. 0.6s, ec. 1.4s fl. 0.6s, ec. 11.4s	203 62	12	White lantern; 13.	
15708 N 4308	-Nisis Dhidhimi, W. summit.	37° 25.6' N 24° 58.3' E	Fl.W. period 6s fl. 1s, ec. 5s	223 68	12	Round tower, dwelling; 96.	
15712 N 4306	-Nisis Aspro.	37° 23.5' N 24° 59.7' E	Fl.(2)W. period 12s fl. 0.5s, ec. 1.2s fl. 0.5s, ec. 9.8s	171 52	7	Metal framework structure; 13.	
15714 N 4307	-Akhladhi, Varis Bay, mole, head.	37° 23.2' N 24° 56.5' E	Fl.R. period 4s fl. 0.3s, ec. 3.7s	26 8	3	Metal framework structure, gallery, metal column, red band; 20.	
15716 N 4316	-Akra Vinglostasi.	37° 21.8' N 24° 52.6' E	Fl.(3)W. period 12s fl. 1s, ec. 2s fl. 1s, ec. 2s fl. 1s, ec. 5s	246 75	6	Metal framework structure, white round hut; 16.	Visible 251°-151°.
15720 N 4314	-Dhimitra, Foinikes Bay.	37° 23.5' N 24° 52.4' E	Fl.R. period 1.5s fl. 0.3s, ec. 1.2s	23 7	4	Metal framework structure; 13.	Visible 198°-085°.
15721 N 4315	-Finikas Bay, S. mole, head.	37° 23.3' N 24° 52.8' E	Fl.G.	26 8	3	White metal column, green band.	
15722 N 4313	-Psathonisi.	37° 23.3' N 24° 51.7' E	Fl.W. period 2s fl. 0.3s, ec. 1.7s	23 7	5	Metal framework structure, round hut; 16.	
15723 N 4312.5	-Kinion Bay, mole, head.	37° 26.8' N 24° 53.9' E	Fl.R. period 3s fl. 0.3s, ec. 2.7s	23 7	3	Metal framework structure, gallery, metal column; 16.	
15724 N 4310	-Akra Kondoyiannis.	37° 25.9' N 24° 57.2' E	Fl.W. period 3s fl. 0.3s, ec. 2.7s	56 17	5	Metal framework structure; 13.	
15728 N 4311	-Limin Ermoupolis, N. breakwater, head.	37° 26.2' N 24° 56.8' E	Fl.G. period 3s fl. 1s, ec. 2s	26 8	9	Metal framework structure, gallery, metal column, green band; 26.	

(1) No.	(2) Name and Location	(3) Position	(4) Characteristic	(5) Height	(6) Range	(7) Structure	(8) Remarks
GREECE-KIKLADHES							
15732 N 4311.2	--S. breakwater, head.	37° 26.0' N 24° 56.9' E	Fl.R. period 3s fl. 1s, ec. 2s	36 11	9	White hexagonal hut, gallery, column, red band; 30.	
15733 N 4311.7	--Oil supply platform.	37° 26.0' N 24° 55.0' E	F.Y.	39 12	3	Metal column; 33.	
NISOS TINOS:							
15736 N 4318	-Nisis Dhisvato.	37° 40.3' N 24° 58.0' E	Fl.W. period 10s fl. 0.3s, ec. 9.7s	108 33	16	Square tower, dwelling.	
15738 N 4320	-Nisis Planitis.	37° 39.7' N 25° 04.1' E	Fl.(2)W. period 14s fl. 0.6s, ec. 1.4s fl. 0.6s, ec. 11.4s	262 80	10	White metal framework structure, square hut; 20.	
15744 N 4322	-Akra Livadha.	37° 36.5' N 25° 15.2' E	Fl.W. period 15s fl. 1.5s, ec. 13.5s	135 41	7	White square tower, dwelling.	
15752 N 4326	--N. jetty, head.	37° 32.2' N 25° 09.6' E	Fl.R. period 2s fl. 0.3s, ec. 1.7s	30 9	3	White hexagonal hut, column, red band; 26.	
15756 N 4327	--N. mole, head.	37° 32.2' N 25° 09.3' E	Fl.R. period 3s fl. 1s, ec. 2s	33 10	7	White hexagonal hut, gallery, column, red band; 28.	
15758 N 4328	-Agios Romanos, fishing harbor, breakwater, head.	37° 34.2' N 25° 06.7' E	Fl.G. period 3s fl. 0.3s, ec. 2.7s	26 8	3	Metal framework structure, gallery, metal column, green band.	
NISOS SERIFOS:							
15760 N 4230	-Akra Kiklops.	37° 07.3' N 24° 24.9' E	Fl.(2)W. period 14s fl. 0.3s, ec. 1.2s fl. 0.3s, ec. 12.2s	220 67	9	White lantern; 16.	
15764 N 4228	-Akra Spathi.	37° 06.7' N 24° 30.3' E	Fl.(3)W. period 30s fl. 0.3s, ec. 4.7s fl. 0.3s, ec. 4.7s fl. 0.3s, ec. 19.7s	219 67	19	Square tower, dwelling; 39.	
15768 N 4232	-Akra Pounda, mole, head.	37° 08.5' N 24° 31.1' E	Fl.R. period 2s fl. 0.3s, ec. 1.7s	23 7	3	Metal framework structure; 13.	
15769 N 4233	-Livadhion, pier, head.	37° 08.6' N 24° 31.0' E	2 F.R. (vert.)	20 6	3	White metal column, red band; 16.	1 meter apart.
NISOS SIFNOS:							
15772 N 4234	-Akra Fillippos, on rock.	37° 02.3' N 24° 38.6' E	Fl.W. period 5s fl. 0.5s, ec. 4.5s	138 42	9	Metal framework structure; 10.	
15776 N 4234.5	-Akra Kokkala.	36° 59.9' N 24° 39.3' E	Fl.(2)W. period 10s fl. 0.6s, ec. 1s fl. 0.6s, ec. 7.8s	154 47	9	Metal framework structure, white square hut; 23.	
15784 N 4235.4	--Limin Kamaron.	36° 59.4' N 24° 40.5' E	Fl.G. period 1.5s fl. 0.2s, ec. 1.3s	26 8	3	White metal framework structure, gallery, metal column, green band; 23.	
15788 N 4236.4	-Akra Maistros.	36° 55.6' N 24° 41.1' E	Fl.W. period 2s fl. 0.5s, ec. 1.5s	108 33	7	Metal framework structure; 13.	
15789 N 4236.6	-Platis Yialos, mole, head.	36° 55.8' N 24° 44.0' E	Fl.G. period 3s fl. 0.3s, ec. 2.7s	26 8	3	Metal framework structure, gallery, metal column, green band.	

(1) No.	(2) Name and Location	(3) Position	(4) Characteristic	(5) Height	(6) Range	(7) Structure	(8) Remarks
GREECE-KIKLADHES							
15789.1 <i>N 4236.5</i>	--Mole, head.	36° 55.8' N 24° 44.0' E	Fl.R. period 3s fl. 0.3s, ec. 2.7s	26 8	3	Metal framework structure, gallery, metal column, red band.	
15792 <i>N 4237</i>	-Akra Stavros.	36° 56.3' N 24° 45.1' E	Fl.W. period 1.5s fl. 0.3s, ec. 1.2s	85 26	5	White hexagonal hut, column; 13.	
15796 <i>N 4304</i>	Nisis Nata, W. summit, SE. of Nisos Siros.	37° 22.0' N 25° 03.6' E	Fl.W. period 3s fl. 0.3s, ec. 2.7s	56 17	6	Metal framework structure; 20.	
NISOS MIKONOS:							
15800 <i>N 4303</i>	-Nisidhes Prassonisia.	37° 23.4' N 25° 17.9' E	Fl.W. period 3s fl. 0.4s, ec. 2.6s	82 25	6	Metal framework structure, white round hut; 12.	
15804 <i>N 4302</i>	-Akra Armenistis.	37° 29.5' N 25° 18.8' E	Fl.W. period 10s fl. 1s, ec. 9s	604 184	22	Octagonal tower, dwelling; 62.	
15805 <i>N 4300.31</i>	-Tourlos, NW. quay, head.	37° 28.0' N 25° 19.2' E	Fl.G. period 3s fl. 0.3s, ec. 2.7s	26 8	3	Metal framework structure, gallery, metal column, green band.	
15805.2 <i>N 4300.32</i>	--SE. quay, head.	37° 27.8' N 25° 19.5' E	Fl.R. period 3s fl. 0.3s, ec. 2.7s	26 8	3	Metal framework structure, gallery, metal column, red band.	
15806 <i>N 4300.2</i>	-Limeras Mikonos, N. mole, head.	37° 27.0' N 25° 19.5' E	Fl.R. period 3s fl. 0.3s, ec. 2.7s	30 9	3	White hexagonal hut, gallery, column, red band; 26.	
15808 <i>N 4300</i>	-Limin Mikonou, S. breakwater, head.	37° 27.0' N 25° 19.6' E	Fl.G. period 3s fl. 0.3s, ec. 2.7s	30 9	3	White hexagonal hut, column, green band; 25.	
15812 <i>N 4299</i>	-Nisis Khatapodhia.	37° 24.5' N 25° 33.9' E	Fl.(2)W. period 10s fl. 1s, ec. 2s fl. 1s, ec. 6s	427 130	10	White pyramidal structure, gallery; 14.	
NISOS PAROS:							
15816 <i>N 4284</i>	-Nisidhes Portes, islet, NE. head.	37° 05.7' N 25° 05.9' E	Fl.(2)W. period 10s fl. 0.8s, ec. 2s fl. 0.8s, ec. 6.4s	72 22	7	White metal framework structure; 16.	
15820 <i>N 4289</i>	-Salange Islet.	37° 02.7' N 25° 05.6' E	Fl.W.R. period 4s fl. 0.3s, ec. 3.7s	37 11	W. 5 R. 3	Metal framework structure; 13.	R. 341°-016°, W.-135°, R.- 161°, W.-341°.
15821 <i>N 4289.4</i>	Andiparos, pier, head.	37° 02.0' N 25° 05.0' E	Fl.R. period 2s fl. 0.3s, ec. 1.7s	23 7	3	White metal framework structure, gallery, red band; 20.	
15824 <i>N 4286</i>	-Agios Fokas.	37° 05.2' N 25° 07.8' E	Fl.W. period 4s fl. 0.6s, ec. 3.4s	36 11	6	Metal framework structure; 20.	
15832 <i>N 4298</i>	-Nisis Mirmingas.	37° 11.5' N 25° 03.5' E	Fl.W. period 5s fl. 1s, ec. 4s	56 17	8	White metal column; 7.	
15836 <i>N 4290</i>	-Akra Korakas, W. side of entrance to Ormos Naousis.	37° 09.3' N 25° 13.5' E	L.Fl.W. period 12s fl. 2s, ec. 10s	197 60	14	Square tower, dwelling; 33.	
15840 <i>N 4291</i>	-Naoussa harbor, N. breakwater, head.	37° 07.5' N 25° 14.2' E	Fl.R. period 1.5s fl. 0.3s, ec. 1.2s	36 11	3	White hexagonal hut, gallery, column, red band; 26.	
15844 <i>N 4293</i>	-Vrakhos Amaridhes, off E. coast.	37° 02.9' N 25° 18.7' E	Fl.W.R. period 4s fl. 0.4s, ec. 3.6s	34 10	W. 5 R. 3	White hexagonal hut, column; 23.	W. 015°-185°, R.-015°.

(1) No.	(2) Name and Location	(3) Position	(4) Characteristic	(5) Height	(6) Range	(7) Structure	(8) Remarks
GREECE-KIKLADHES							
15848 N 4292	-Akra Kratzi, Ormos Marmara, entrance, S. side.	37° 02.8' N 25° 16.2' E	Fl.(3)W.G. period 15s fl. 0.5s, ec. 1.5s fl. 0.5s, ec. 1.5s fl. 0.5s, ec. 10.5s	76 23	W. 12 G. 10	Metal framework structure; 10.	G. 250°-260°, W.-250°.
15852 N 4282	Nisis Strongilo, SW. of Nisos Paros.	36° 56.5' N 24° 57.1' E	Fl.(2)W. period 14s fl. 0.5s, ec. 1.5s fl. 0.5s, ec. 11.5s	164 50	5	Metal framework structure; 13.	
15856 N 4283	Nisis Dhespotiko, Akra Koutsouras.	36° 57.7' N 25° 01.8' E	Fl.W. period 4s fl. 0.4s, ec. 3.6s	128 39	5	Metal framework structure; 13.	
15860 N 4294	Nisos Irakleia, Ormos Ayios Georgios.	36° 52.2' N 25° 28.1' E	Fl.W. period 1.5s fl. 0.3s, ec. 1.2s	69 21	5	Metal framework structure; 16.	
15864 N 4294.1	Nisos Skhoinousa, Ormiskos Mersinia.	36° 51.9' N 25° 30.3' E	Fl.W. period 4s fl. 0.4s, ec. 3.6s	33 10	6	Metal framework structure; 20.	
15865 N 4294.15	-N. rock.	36° 53.3' N 25° 32.6' E	Fl.W. period 7s fl. 0.8s, ec. 6.2s		6	Metal framework structure, gallery, metal column.	
15866 N 4294.4	-Vrakhonisidha Plaki.	36° 51.6' N 25° 37.3' E	Fl.(2)W. period 8s fl. 0.8s, ec. 1.5s fl. 0.8s, ec. 4.9s		8	Metal framework structure, gallery, metal column.	
15868 N 4294.2	Koufonisia.	36° 55.9' N 25° 35.4' E	Fl.R. period 3s fl. 0.3s, ec. 2.7s	30 9	3	Metal framework structure; 13.	
15869 N 4294.3	Pargianos, W. mole, head.	36° 55.8' N 25° 36.0' E	Fl.R. period 3s fl. 0.3s, ec. 2.7s	26 8	3	Metal framework structure, gallery, metal column, red band; 20.	
15870 N 4294.35	-E.mole, head.	36° 55.8' N 25° 35.9' E	Fl.G. period 3s fl. 0.3s, ec. 2.7s	23 7	3	Metal framework structure, gallery, metal column, green band; 20.	
15872 N 4294.5	Kopria.	36° 59.1' N 25° 38.2' E	Fl.(2)W. period 12s fl. 0.5s, ec. 1.5s fl. 0.5s, ec. 9.5s	246 75	10	Metal framework structure; 10.	
NISOS NAXOS:							
15876 N 4295	-Akra Stavros.	37° 12.2' N 25° 32.2' E	Fl.(2)W. period 16s fl. 1s, ec. 2s fl. 1s, ec. 12s	164 50	13	Metal framework structure; 10.	
15880 N 4293.6	-Ormos Naxou, N. breakwater, head.	37° 06.4' N 25° 22.0' E	Fl.R. period 4s fl. 0.5s, ec. 3.5s	26 8	7	Metal framework structure; 16.	
15881	-Vrakhos Frouos.	37° 05.9' N 25° 20.7' E	Fl.W.R. period 5s fl. 0.5s, ec. 4.5s	33 10	W. 6 R. 3	White hexagonal hut with column and gallery; 33.	R. 138°-171°, W.-138°.
15884 N 4295.5	Akra Kaloterousa.	37° 08.1' N 25° 49.7' E	Fl.(3)W. period 15s fl. 0.4s, ec. 1.5s fl. 0.4s, ec. 1.5s fl. 0.4s, ec. 10.8s	482 147	10	White lantern; 14.	
NISOS MILOS:							
15888 N 4246	-Nisis Paximadhi, N. Milos, off SW. point.	36° 37.8' N 24° 19.0' E	Fl.(2)W. period 15s fl. 1s, ec. 2s fl. 1s, ec. 11s	95 29	12	White lantern; 13.	

(1) No.	(2) Name and Location	(3) Position	(4) Characteristic	(5) Height	(6) Range	(7) Structure	(8) Remarks
GREECE-KIKLADHES							
15892 N 4248	-Nisidhes Ananes.	36° 33.1' N 24° 08.9' E	Fl.(3)W. period 12s fl. 0.3s, ec. 1.3s fl. 0.3s, ec. 1.3s fl. 0.3s, ec. 8.5s	279 85	9	Metal framework structure; 10.	
15896 N 4244	-Nisos Andimilos, Akra Kokhlidi.	36° 47.1' N 24° 13.2' E	Fl.W. period 2s fl. 0.3s, ec. 1.7s	197 60	8	Metal framework structure; 13.	
15900 N 4240	-Nisidhes Akradhia, NW. point of W. islet.	36° 46.8' N 24° 23.4' E	Fl.W. period 10s fl. 1s, ec. 9s	289 88	10	Square tower, dwelling; 23.	
15904 N 4242	-Ormos Milou, Akra Bombardha.	36° 43.2' N 24° 26.1' E	Fl.W. period 5s fl. 1s, ec. 4s	118 36	12	White lantern; 13.	
15906 N 4242.2	--Adhamas marina, mole, head.	36° 43.5' N 24° 26.9' E	Fl.R. period 3s fl. 0.3s, ec. 2.7s	23 7	3	Metal framework structure; 13.	
15908 N 4242.4	--Mikobar, jetty, head.	36° 42.5' N 24° 27.9' E	Fr.	59 18	3	Metal column, loading gantry.	
15912 N 4239	-Akra Pelekoudha.	36° 46.1' N 24° 31.7' E	Fl.W. period 2s fl. 0.3s, ec. 1.7s	56 17	5	Metal framework structure, white round hut; 16.	
15916 N 4249	-Voudhia, jetty, head.	36° 45.0' N 24° 32.0' E	Fr.	69 21	3	Metal column, loading gantry.	
15920 N 4252	-Nisis Poliaigos.	36° 46.5' N 24° 39.3' E	Fl.W. period 5s fl. 0.2s, ec. 4.8s	453 138	19	Round tower, dwelling; 30.	
15924 N 4250	-Nisis Ayios Evstathios, N. head.	36° 46.6' N 24° 35.0' E	Fl.(3)W. period 15s fl. 0.5s, ec. 1.5s fl. 0.5s, ec. 1.5s fl. 0.5s, ec. 10.5s	85 26	6	Metal framework structure; 13.	Visible 033°-000°.
15926	Nisos Kimolos, S.	36° 46.4' N 24° 34.0' E	Q.(6)+L.Fl.W. period 15s	20 6	5	S. CARDINAL YB, beacon, topmark.	
15928 N 4238	-Ormos Semina.	36° 48.3' N 24° 35.6' E	Fl.G. period 5s fl. 1s, ec. 4s	36 11	5	Metal framework structure; 16.	
15932 N 4256	Nisos Folegandros.	36° 38.0' N 24° 51.6' E	Fl.(3)W. period 30s fl. 0.1s, ec. 4.9s fl. 0.1s, ec. 4.9s fl. 0.1s, ec. 19.9s	229 70	17	Round tower, dwelling; 36.	
15936 N 4258	-Ormos Karavostasi, N. entrance point.	36° 37.0' N 24° 57.2' E	Fl.W.R. period 6s fl. 0.5s, ec. 5.5s	49 15	W. 10 R. 7	Metal framework structure; 13.	R. 202°-248°, W.-322°, R.- 344°, W.-096°.
15937 N 4259	--Mole, head.	36° 37.0' N 24° 57.0' E	Q.G.	26 8	3	Metal framework structure, gallery, metal column, green band; 16.	
15940 N 4260	Nisos Sikinos, Ormos Skala, E. entrance point.	36° 40.5' N 25° 09.0' E	Fl.W. period 5s fl. 1s, ec. 4s	59 18	8	Metal framework structure; 13.	
15941 N 4261	-Skala, mole, head.	36° 40.5' N 25° 08.4' E	Fl.R. period 3s fl. 0.5s, ec. 2.5s	26 8	5	Metal framework structure, gallery, metal column; 20.	
15944 N 4262	Nisos Ios, Ormos Iou, Akra Fanari.	36° 43.2' N 25° 15.5' E	Fl.W. period 5s fl. 0.8s, ec. 4.2s	108 33	9	Square tower, dwelling; 30.	
15945 N 4263	-Agia Eirini, breakwater, head.	36° 43.6' N 25° 16.2' E	Fl.G. period 2s fl. 0.3s, ec. 1.7s	26 8	3	Metal framework structure, gallery; 20.	

(1) No.	(2) Name and Location	(3) Position	(4) Characteristic	(5) Height	(6) Range	(7) Structure	(8) Remarks
GREECE-KIKLADHES							
15948 N 4296	Nisis Mikros Avelos.	36° 49.5' N 25° 23.6' E	Fl.(3)W. period 10s fl. 0.5s, ec. 1.2s fl. 0.5s, ec. 1.2s fl. 0.5s, ec. 6.1s	131 40	7	Metal framework structure; 10.	
15950 N 4266.3	Nisos Thira, Vlikhadhes, marina, W. mole, head.	36° 20.1' N 25° 26.1' E	Fl.R. period 3s fl. 0.3s, ec. 2.7s	26 8	4	Metal framework structure, gallery, metal column, red band; 20.	
15950.2 N 4266.31	--E. mole, head.	36° 20.2' N 25° 26.1' E	Fl.G. period 3s fl. 0.3s, ec. 2.7s	26 8	4	Metal framework structure, gallery, column, green band; 20.	
15952 N 4266	-Akra Akrotiri.	36° 21.5' N 25° 21.3' E	Fl.W. period 5s fl. 1.8s, ec. 3.2s	328 100	24	Square tower, dwelling; 33.	
15954 N 4266.5	-Katsouni, breakwater, head.	36° 23.2' N 25° 25.7' E	Fl.G. period 3s fl. 0.4s, ec. 2.6s	26 8	5	Metal framework structure, gallery, metal column, green band; 18.	
15956 N 4267	-Nisis Nea Kaimeni.	36° 24.0' N 25° 24.3' E	Fl.W. period 3s fl. 0.3s, ec. 2.7s	26 8	5	Metal framework structure, white round hut; 16.	
15960 N 4268	-Thira Skala.	36° 25.0' N 25° 25.7' E	Q.R.	23 7	3	Metal framework structure; 16.	
15964 N 4269	-Nikolaos Point.	36° 27.5' N 25° 22.3' E	Fl.G. period 2s fl. 0.3s, ec. 1.7s	26 8	4	Metal framework structure, gallery; 16.	
15968 N 4270	-Ammoudi Point.	36° 27.9' N 25° 22.1' E	Fl.W. period 4s fl. 0.6s, ec. 3.4s	233 71	10	Metal framework structure; 16.	
15969 N 4275	Anafi, mole, head.	36° 20.5' N 25° 46.2' E	Fl.R. period 3s fl. 0.5s, ec. 2.5s	36 11	5	Metal framework structure, gallery, metal column, red band; 23.	
15976 N 4276	Nisidhes Kristiana, Nisis Eskhati.	36° 13.2' N 25° 13.7' E	Fl.(3)W. period 9s fl. 0.5s, ec. 1.5s fl. 0.5s, ec. 1.5s fl. 0.5s, ec. 4.5s	79 24	10	Metal framework structure; 10.	
15980 N 4295.7	Nisidhes Bouvais, about 37 km. N. of Nisos Amorgos.	37° 14.3' N 25° 55.7' E	Fl.W. period 8s fl. 1s, ec. 7s	184 56	12	Metal framework structure; 13.	
NISOS AMORGOS:							
15984 N 4278.4	-Akra Langadhia.	36° 54.6' N 25° 57.3' E	Fl.W. period 5s fl. 0.5s, ec. 4.5s	312 95	8	Metal framework structure; 10.	
15985 N 4278.5	-Aigial, mole, head.	36° 54.1' N 25° 58.5' E	Fl.G. period 3s fl. 0.4s, ec. 2.6s	20 6	5	Metal framework structure, gallery, metal column.	
15988 N 4278	-Ormos Katapola, Akra Ayios Ilias.	36° 50.2' N 25° 50.5' E	Fl.(2)W. period 10s fl. 0.5s, ec. 1.5s fl. 0.5s, ec. 7.5s	151 46	12	Metal framework structure, white round hut; 18.	
15992 N 4277.5	-Nisis Grabousa.	36° 49.1' N 25° 44.7' E	Fl.W. period 1.5s fl. 0.3s, ec. 1.2s	45 14	5	Metal framework structure; 13.	
15996 N 4277	-Akra Korax.	36° 46.0' N 25° 48.0' E	Fl.W. period 8s fl. 1s, ec. 7s	249 76	11	Metal framework structure; 10.	
16000 N 4279	Nisidhes Liadhi, northernmost islet.	36° 54.4' N 26° 09.9' E	Fl.(2)W. period 20s fl. 1s, ec. 2s fl. 1s, ec. 16s	214 65	9	Metal framework structure; 13.	

(1) No.	(2) Name and Location	(3) Position	(4) Characteristic	(5) Height	(6) Range	(7) Structure	(8) Remarks
GREECE-KIKLADHES							
16004 <i>N 4280</i>	Nisis Levitha, Akra Spano.	36° 59.9' N 26° 29.8' E	L.F.I.W. period 10s fl. 2s, ec. 8s	88 27	11	Metal framework structure; 16.	
GREECE-KRITI (CRETE)							
16008 <i>N 4780</i>	Nisis Agria Gramvousa.	35° 38.9' N 23° 34.7' E	Fl.W.R. period 10s fl. 0.3s, ec. 9.7s	354 108	W. 17 R. 13	White lantern; 13.	W. 330°-239°, R.-255°, W.-319°.
16010 <i>N 4780.4</i>	Kavonisi, NE. mole, head.	35° 30.9' N 23° 38.4' E	Fl.G. period 2s fl. 0.3s, ec. 1.7s	23 7	3	Metal framework tower, gallery, column, green band; 16.	
16010.5 <i>N 4780.5</i>	-SW. mole, head.	35° 30.9' N 23° 38.3' E	Fl.R. period 2s fl. 0.3s, ec. 1.7s	30 9	3	Metal framework tower, gallery, column, red band; 20.	
16011 <i>N 4780.6</i>	-Kolimvarion, N. mole, head.	35° 33.0' N 23° 46.9' E	Fl.G. period 4s fl. 0.4s, ec. 3.6s	26 8	4	Metal framework structure, gallery, metal column, green band.	
16011.5 <i>N 4780.7</i>	--S. mole, head.	35° 32.9' N 23° 46.9' E	Fl.R. period 4s fl. 0.4s, ec. 3.6s	26 8	4	Metal framework structure, gallery, metal column, red band.	
16012 <i>N 4781</i>	Kolpos Khanion, Limin Khanion, entrance, E. side.	35° 31.2' N 24° 01.0' E	Fl.R. period 2.5s fl. 0.1s, ec. 2.4s	85 26	7	Masonry tower; 59.	F.R. and F.G. mark inner mole heads.
16024 <i>N 4783</i>	Akra Maleka.	35° 35.2' N 24° 10.4' E	Fl.(2)W. period 12s fl. 1s, ec. 2s fl. 1s, ec. 8s	156 48	10	Metal framework tower; 20.	
16036 <i>N 4784</i>	Akra Dhrapanon.	35° 28.4' N 24° 14.4' E	Fl.(3)W. period 15s fl. 0.8s, ec. 1.2s fl. 0.8s, ec. 1.2s fl. 0.8s, ec. 10.2s	184 56	20	White octagonal tower, dwelling; 33.	Visible 066°-324°.
ORMOS SOUDHAS:							
16040 <i>N 4786</i>	-Nisis Soudhas, fortress, S. part.	35° 29.2' N 24° 09.1' E	Fl.G. period 4.8s fl. 0.8s, ec. 4s	66 20	6	White pyramidal structure, green band; 16.	Visible 245°-120°.
16041 <i>N 4787.1</i>	-Soudha, pier, head.	35° 29.5' N 24° 04.7' E	F.R.	20 6	4	White metal column, red band; 16.	
16056 <i>N 4788</i>	-Vlite Pier.	35° 30.3' N 24° 05.5' E	3 F.G. (vert.)	39 12	3	White metal column; 33.	1 meter apart.
16060 <i>N 4788.5</i>	-Jetty head, 0.9 mile W. of Vlite pier.	35° 30.2' N 24° 04.4' E	2 F.G. (vert.)	26 8	3	White metal column, green band; 26.	1 meter apart.
16064 <i>N 4790</i>	Limin Rethimnis, N. mole, head.	35° 22.4' N 24° 29.0' E	Fl.G. period 3s fl. 1s, ec. 2s	33 10	10	White hexagonal hut, gallery, column, green band; 26.	
16068 <i>N 4791.4</i>	-S. mole, head.	35° 22.3' N 24° 29.0' E	Fl.R. period 4s fl. 1s, ec. 3s	39 12	10	White hexagonal hut, gallery, column, red band; 26.	
16072 <i>N 4782.4</i>	-Harbor mole, head.	35° 31.1' N 24° 01.1' E	F.G.	23 7	3	White metal column, green band; 26.	
16074 <i>N 4791.8</i>	Panormos Bay, N. mole, head.	35° 25.3' N 24° 41.5' E	Fl.G. period 3s fl. 0.3s, ec. 2.7s	23 7	3	Metal framework tower, gallery, column, green band; 20.	Fl.R. 3s 7m 3M light marks E. mole head.
16075 <i>N 4793</i>	Bali Bay, mole, head.	35° 24.9' N 24° 47.1' E	Fl.G. period 3s fl. 0.3s, ec. 2.7s	23 7	3	Metal framework structure, gallery, column, green band; 20.	

(1) No.	(2) Name and Location	(3) Position	(4) Characteristic	(5) Height	(6) Range	(7) Structure	(8) Remarks
GREECE-KRITI (CRETE)							
16076 N 4792	Khondros Kavos.	35° 25.6' N 24° 42.1' E	Fl.W.R. period 6s fl. 1s, ec. 5s	187 57	W. 12 R. 8	White lantern; 16.	R. 050°-097°, W.-270°.
16080 N 4794	Akra Stavros.	35° 25.8' N 24° 58.3' E	Fl.(2)W. period 15s fl. 1s, ec. 2s fl. 1s, ec. 11s	67 20	11	Metal framework structure, gallery; 20.	
16084 N 4796	Titan cement, loading pier, head.	35° 20.9' N 25° 02.8' E	3 F.R. (vert.)	46 14	3	White metal tower; 33.	1 meter apart.
16085 N 4795	Tsimea, pier, head.	35° 21.1' N 25° 02.8' E	2 F.R. (vert.)	43 13	3	White metal mast, red band; 26.	1 meter apart.
16088 N 4810	Nisis Dia, N. point.	35° 27.9' N 25° 12.9' E	L.F.I.W. period 12s fl. 2s, ec. 10s	102 31	9	Metal framework structure; 13.	
16092 N 4812	-Akra Stavros (Apiri).	35° 25.6' N 25° 14.3' E	Fl.W. period 6s fl. 1s, ec. 5s	423 129	12	White lantern; 13.	
16096 N 4813	Nisis Avgo.	35° 36.1' N 25° 34.4' E	Fl.W. period 5s fl. 1s, ec. 4s	188 57	9	Metal framework tower; 13.	Visible 288°-275°.
LIMIN IRAKLIOU:							
16098 N 4797.4	-Boat Harbor, N. mole, head.	35° 21.3' N 25° 02.6' E	Fl.G. period 3s fl. 0.3s, ec. 2.7s	23 7	4	Metal framework structure, gallery, metal column, green band.	
16098.1 N 4797.6	--S. mole, head.	35° 21.3' N 25° 02.6' E	Fl.R. period 3s fl. 0.3s, ec. 2.7s	23 7	4	Metal framework structure, gallery, metal column, red band.	
16100 N 4798	-N. breakwater, head.	35° 21.1' N 25° 09.4' E	L.F.I.G. period 6s fl. 2s, ec. 4s	46 14	9	White hexagonal hut, gallery, column, green band; 36.	F.R. on radio tower 0.85 mile SE.
16104 N 4800	-S. breakwater, head.	35° 20.9' N 25° 09.2' E	L.F.I.R. period 6s fl. 2s, ec. 4s	43 13	9	White round tower, building; 33.	
16120 N 4808	-AVIATION LIGHT.	35° 20.2' N 25° 10.6' E	Al.W.G. period 4s	187 57	15	Control tower.	
16121 N 4813.3	Ayios Konstandinos, N. mole, head.	35° 20.2' N 25° 17.8' E	Fl.G. period 4s fl. 1s, ec. 3s	30 9	6	Framework tower, gallery, metal column, green band.	
16121.5 N 4813.31	-S. mole, head.	35° 20.2' N 25° 17.8' E	Fl.R. period 4s fl. 1s, ec. 3s	30 9	6	Framework tower, gallery, metal column, red band.	
16122 N 4813.5	Chersonisos, mole, head.	35° 19.2' N 25° 23.6' E	Fl.G. period 2s fl. 0.5s, ec. 1.5s	33 10	5	Metal hexagonal hut, gallery, column, green band; 28.	
16123 N 4813.7	Milatos, N. mole.	35° 19.2' N 25° 33.7' E	Fl.G. period 3s fl. 0.3s, ec. 2.7s	20 6	3	Metal framework structure; 13.	Fl.R. 3s 3M marks S. mole.
16124 N 4814	Akra Ayios Ioannis.	35° 20.4' N 25° 46.3' E	Fl.(2)W. period 12.8s fl. 0.8s, ec. 3s fl. 0.8s, ec. 8.2s	160 49	11	Structure, lantern; 30.	
KOLPOS MERABELLOU:							
16127 N 4815	-Mirampello, W. mole.	35° 12.6' N 25° 42.9' E	Fl.G. period 3s fl. 0.3s, ec. 2.7s	26 8	3	Metal framework structure, gallery, metal column, green band.	

(1) No.	(2) Name and Location	(3) Position	(4) Characteristic	(5) Height	(6) Range	(7) Structure	(8) Remarks
GREECE-KRITI (CRETE)							
16127.1 <i>N 4815.1</i>	--E. mole.	35° 12.6' N 25° 42.9' E	Fl.R. period 3s fl. 0.3s, ec. 2.7s	26 8	3	Metal framework structure, gallery, metal column, red band.	
16128 <i>N 4816</i>	-Nisis Ayioi Pandes.	35° 12.2' N 25° 43.9' E	Fl.W. period 3s fl. 0.3s, ec. 2.7s	79 24	4	White metal framework structure, dwelling; 23.	
16132 <i>N 4818</i>	--Pier, jetty, head.	35° 11.6' N 25° 43.2' E	Fl.R. period 2s fl. 0.8s, ec. 1.2s	33 10	7	White hexagonal hut, gallery, column, red band; 26.	
16136 <i>N 4819</i>	-Nisis Konidha.	35° 07.5' N 25° 48.6' E	L.Fl.W. period 10s fl. 2s, ec. 8s	82 25	4	Metal framework structure, white round hut; 16.	
16138 <i>N 4819.5</i>	-Ormos Altsi, pier, head.	35° 11.0' N 25° 54.0' E	FR.	43 13	3	Metal mast, red band.	Private light.
ORMOS SITIAS:							
16140 <i>N 4820</i>	-Akra Vamvakia.	35° 13.5' N 26° 06.8' E	Fl.(3)W. period 18s fl. 0.8s, ec. 2s fl. 0.8s, ec. 2s fl. 0.8s, ec. 11.6s	79 24	10	Metal framework structure; 16.	
16143 <i>N 4821</i>	-N. mole, head.	35° 12.7' N 26° 06.8' E	Fl.G. period 3s fl. 0.6s, ec. 2.4s	30 9	8	Metal framework structure, gallery, metal column, green band; 23.	
16145 <i>N 4822</i>	-Marina, N. mole, head.	35° 12.5' N 26° 06.6' E	F.G.	26 8	3	White metal column, green band.	
16146 <i>N 4822.5</i>	--S. mole, head.	35° 12.5' N 26° 06.6' E	FR.	16 5	3	White metal column, red band; 10.	
16152 <i>N 4824</i>	Nisis Paximadha, Kriti, off E. point.	35° 23.0' N 26° 10.4' E	Fl.W.R. period 6s fl. 1s, ec. 5s	118 36	W. 12 R. 8	Metal framework structure; 10.	W. 019°-284°, R.-314°.
16156 <i>N 4824.5</i>	Nisis Yianisadha, islet, SE. point.	35° 19.5' N 26° 11.2' E	Fl.W.R. period 10s fl. 0.5s, ec. 9.5s	46 14	W. 7 R. 5	Metal framework structure; 10.	W. 213°-275°, R.-280°, W.- 304°, R.-310°, W.-052°.
16160 <i>N 4826</i>	Akra Sidheros.	35° 18.9' N 26° 18.7' E	Fl.W. period 10s fl. 1s, ec. 9s	148 45	18	Round tower, dwelling; 52.	
16164 <i>N 4825</i>	Kiriamadi, on rock.	35° 18.0' N 26° 15.8' E	Fl.W.R. period 3s fl. 0.3s, ec. 2.7s	39 12	W. 4 R. 3	Metal framework structure; 13.	R. 149°-156°, W.-308°, R.- 357°, W.-149°.
16168 <i>N 4825.5</i>	--Pier, head.	35° 18.0' N 26° 18.0' E	2 FR. (vert.)	29 9	3	White metal framework structure, red band; 26.	1 meter apart.
16170 <i>N 4827</i>	Kouremenos Bay.	35° 13.0' N 26° 16.3' E	Fl.G. period 3s fl. 0.3s, ec. 2.7s	26 8	3	Metal framework structure, square hut, gallery, green band; 26.	
16172 <i>N 4828</i>	Akra Plaka.	35° 11.7' N 26° 19.0' E	Fl.(2)W. period 12s fl. 0.5s, ec. 2.5s fl. 0.5s, ec. 8.5s	72 22	10	Metal framework structure; 13.	
16176 <i>N 4830</i>	Koufonisi.	34° 56.0' N 26° 08.5' E	Fl.(2)W. period 16s fl. 1s, ec. 2s fl. 1s, ec. 12s	239 73	10	Metal framework structure; 16.	
16180 <i>N 4829</i>	Nisidhes Kavalloi.	35° 01.6' N 26° 13.7' E	Fl.(3)W. period 12s fl. 0.3s, ec. 1.5s fl. 0.3s, ec. 1.5s fl. 0.3s, ec. 8.1s	95 29	6	Metal framework structure; 13.	
16182 <i>N 4830.5</i>	Makrys Gyalos Bay.	35° 02.2' N 25° 58.2' E	Fl.R. period 3s fl. 0.3s, ec. 2.7s	20 6	3	Metal framework structure, round hut, red band.	

(1) No.	(2) Name and Location	(3) Position	(4) Characteristic	(5) Height	(6) Range	(7) Structure	(8) Remarks
GREECE-KRITI (CRETE)							
16184 N 4831	Ierapetra, breakwater, head.	35° 00.3' N 25° 44.1' E	Fl.R. period 3s fl. 0.3s, ec. 2.7s	30 9	4	White hexagonal hut, gallery, column, red band.	
16188 N 4833	Akra Theofalos.	34° 59.1' N 25° 30.3' E	Fl.(2)W. period 12s fl. 0.5s, ec. 2.5s fl. 0.5s, ec. 8.5s	246 75	10	Metal framework structure, white round hut; 16.	
16192 N 4832	Nisis Khrisi.	34° 52.8' N 25° 41.6' E	Fl.(2)W. period 12s fl. 0.5s, ec. 2.5s fl. 0.5s, ec. 8.5s	39 12	10	Metal framework structure, white round hut; 16.	
16196 N 4833.6	Nisis Megalonis.	34° 55.4' N 24° 47.9' E	Fl.(3)W. period 20s fl. 0.5s, ec. 3s fl. 0.5s, ec. 3s fl. 0.5s, ec. 12.5s	220 67	11	White pyramidal structure, gallery; 20.	
16202 N 4833.7	-Kokkinos Pyrgos.	35° 04.8' N 24° 44.2' E	Fl.R. period 3s fl. 0.3s, ec. 2.7s	26 8	3	Metal framework structure, gallery, red band.	
16204 N 4836	Ayios Galinis, on mole.	35° 05.7' N 24° 41.4' E	Fl.R. period 3s fl. 0.3s, ec. 2.7s	33 10	3	Metal framework structure, gallery, red band; 20.	
16208 N 4840	Nisos Gavdos, Akra Tripiti.	34° 48.1' N 24° 07.3' E	Fl.(2)W. period 16s fl. 1s, ec. 2s fl. 1s, ec. 12s	121 37	12	Metal framework structure; 20.	
16212 N 4838	Nisis Gavodhopoula, NW. point.	34° 56.3' N 23° 59.3' E	Fl.W. period 8s fl. 1s, ec. 7s	183 56	12	Metal framework structure; 13.	
16213 N 4840.8	Mavros Limnionas, W. mole, head.	35° 11.9' N 24° 08.2' E	Fl.G. period 3s fl. 0.3s, ec. 2.7s	23 7	3	Metal framework structure, gallery, metal column, green band.	
16213.1 N 4840.7	-E. mole, head.	35° 11.9' N 24° 08.3' E	Fl.R. period 3s fl. 0.3s, ec. 2.7s	30 9	3	Metal framework structure, gallery, metal column, red band.	
16216 N 4842	Nisis Loutron.	35° 11.7' N 24° 05.1' E	L.Fl.W. period 10s fl. 2s, ec. 8s	56 17	6	Metal framework structure; 13.	
16220 N 4844	Nisis Palaiokhoras.	35° 13.2' N 23° 40.3' E	Fl.W. period 8s fl. 1s, ec. 7s	52 16	8	White pyramidal structure, gallery; 18.	
16224 N 4778	Elafonisi, Kriti, off SW. coast.	35° 16.0' N 23° 31.4' E	Fl.(3)W. period 20s fl. 0.5s, ec. 3s fl. 0.5s, ec. 3s fl. 0.5s, ec. 12.5s	141 43	12	White metal framework tower, gallery; 49.	
16226 N 4779	Tousoula Point.	35° 28.8' N 23° 34.1' E	Fl.G. period 3s fl. 0.3s, ec. 2.7s	23 7	3	Metal framework structure, gallery, metal column, green band.	
GREECE							
KOLPOS PETALION:							
16228 N 4451	-Nisis Mandili.	37° 55.8' N 24° 31.7' E	Fl.(3)W. period 20s fl. 1s, ec. 3s fl. 1s, ec. 3s fl. 1s, ec. 11s	272 83	15	Round tower, dwelling; 36.	
16236 N 4345.2	--Inner pier, head.	38° 00.8' N 24° 25.1' E	2 F.R. (vert.)	26 8	3	White metal column; 20.	1 meter apart.

(1) No.	(2) Name and Location	(3) Position	(4) Characteristic	(5) Height	(6) Range	(7) Structure	(8) Remarks
GREECE							
16240 N 4346	-Nisis Paximadhi.	37° 57.4' N 24° 23.2' E	Fl.W. period 5s fl. 0.4s, ec. 4.6s	89 27	4	Metal framework structure, white square hut; 18.	
16244 N 4348	-Nisis Foundion, islet, S. head.	38° 01.8' N 24° 14.9' E	Fl.W. period 3.6s fl. 0.3s, ec. 3.3s	26 8	5	Metal framework structure; 18.	
16252 N 4346.4	Raftis.	37° 52.9' N 24° 02.6' E	Fl.W. period 2s fl. 0.5s, ec. 1.5s	328 100	9	Metal framework structure; 23.	
16256 N 4347	-Akra Velani.	37° 59.3' N 24° 02.2' E	Fl.W. period 1.5s fl. 0.2s, ec. 1.3s	23 7	4	Column, white round hut; 20.	
16263 N 4347.3	Rafina, S. mole, head.	38° 01.3' N 24° 00.7' E	Fl.R. period 3s fl. 0.3s, ec. 2.7s	23 7	3	Metal framework structure, gallery, metal column, red band.	
16264 N 4347.6	-N. Inner, mole, head.	38° 01.4' N 24° 00.7' E	Fl.G. period 3s fl. 0.3s, ec. 2.7s	30 9	3	White hexagonal hut, gallery, column, green band; 26.	
16265 N 4347.8	-Limin Rafinas, N. outer mole, head.	38° 01.5' N 24° 00.8' E	Fl.G. period 5s fl. 0.5s, ec. 4.5s	20 6	10	Metal framework structure, gallery, metal column, green band; 16.	
16266 N 4349.5	-Agios Andreas.	38° 04.3' N 24° 00.1' E	Fl.W. period 3s fl. 0.5s, ec. 2.5s	20 6	3	White round hut.	
16268 N 4350	-Nisis Dhipsa.	38° 06.7' N 24° 07.0' E	Fl.W. period 4s fl. 0.5s, ec. 3.5s	56 17	6	White round hut; 20.	
16269 N 4351	-Nea Stira, pier, head.	38° 10.8' N 24° 12.3' E	Fl.G. period 3s fl. 0.3s, ec. 2.7s	23 7	3	Metal framework structure, gallery, metal column, green band.	
16270 N 4351.3	-Rozani, mole, head.	38° 10.5' N 24° 12.4' E	Fl.G. period 3s fl. 0.3s, ec. 2.7s	23 7	3	Metal framework structure, gallery, metal column, green band.	
NOTIOS EVVOIKOS KOLPOS:							
16272 N 4354	-Nisidhes Verdhouyi, NW. islet.	38° 11.4' N 24° 05.6' E	Fl.W. period 3s fl. 0.3s, ec. 2.7s	56 17	6	White metal framework structure; 10.	Obscured by Pathenopi Islet.
16276 N 4350.3	-Kouneli Islet.	38° 11.3' N 24° 10.2' E	Fl.W.R. period 1.5s fl. 0.3s, ec. 1.2s	33 10	W. 5 R. 3	Metal framework structure, white square hut; 20.	W. 100°-290°, R.-317°.
16280 N 4352	--SE. islet.	38° 11.0' N 24° 06.5' E	Fl.(2)W. period 16s fl. 0.3s, ec. 1.2s fl. 0.3s, ec. 14.2s	33 10	6	Metal framework structure; 18.	
16284 N 4355	-Akra Ayios Marina.	38° 12.0' N 24° 04.4' E	Fl.(3)W. period 15s fl. 0.5s, ec. 1.3s fl. 0.5s, ec. 1.3s fl. 0.5s, ec. 10.9s	56 17	7	Metal framework structure; 23.	
16285 N 4356	--Pier, head.	38° 11.4' N 24° 04.0' E	Fl.G. period 3s fl. 0.5s, ec. 2.5s	26 8	4	White metal column, gallery, round hut, green band; 23.	
16286 N 4356.4	-Ormos Almiropotamos, pier, head.	38° 16.0' N 24° 09.4' E	2 F.G. (vert.)	23 7	3	White metal column, green band; 23.	
16287 N 4359.3	-Ormos Boufalo.	38° 18.1' N 24° 07.1' E	Fl.G. period 3s fl. 0.3s, ec. 2.7s	23 7	3	Metal framework structure, gallery, metal column, green band.	
16288 N 4358	-Ormos Aliveriou, breakwater, head.	38° 23.7' N 24° 02.1' E	Fl.R. period 1.5s fl. 0.2s, ec. 1.3s	24 7	3	Black post; 16.	

(1) No.	(2) Name and Location	(3) Position	(4) Characteristic	(5) Height	(6) Range	(7) Structure	(8) Remarks
GREECE							
16289 N 4357	--Power station, mole, head.	38° 23.4' N 24° 02.8' E	FI.G. period 4s fl. 1s, ec. 3s	33 10	7	Hexagonal concrete hut, gallery, column, green band; 26.	
16292 N 4359	-Milaki, pier, head.	38° 22.5' N 24° 03.1' E	2 F.R. (vert.)	29 9	5	White metal column, red band; 18.	Private light.
16294 N 4359.5	-Ormos Ayios Apostoloi, mole, head.	38° 17.7' N 23° 53.9' E	F.R.	26 8	2	White metal column, red band; 20.	
16295 N 4359.75	-Amarinthos, mole, head.	38° 23.4' N 23° 52.6' E	FI.G. period 3s fl. 0.3s, ec. 2.7s	23 7	3	Metal framework structure, gallery, metal column, green band; 20.	
16296 N 4360	-Ormos Oropou, Skala Oropou.	38° 19.7' N 23° 48.4' E	FI.W. period 4s fl. 0.5s, ec. 3.5s	16 5	7	Lantern; 13.	
16300 N 4361	--Oropos, pier, head.	38° 19.3' N 23° 47.5' E	3 F.Or.	23 7	1	White metal column; 20.	Lights in shape of triangle point down.
16304 N 4362	-Limin Eretrias (Nea Psara), on rock near head of mole, NW. side of entrance.	38° 23.0' N 23° 47.5' E	FI.W.R. period 1.5s fl. 0.3s, ec. 1.2s	23 7	W. R. 5 3	Metal framework structure, white round hut; 16.	W. 342°-061°, R.-342°.
16308 N 4366	-Stenon Avlidhos, Akra Avlis.	38° 24.6' N 23° 37.9' E	FI.(2)W. period 12s fl. 1s, ec. 1s fl. 1s, ec. 9s	30 9	6	Stone tower, dwelling.	
16310 N 4369	-Ormos Megalo Vathi, pier, head.	38° 25.1' N 23° 35.7' E	2 F.R. (vert.)	20 6		Column; 13.	Private light.
16311 N 4369.4	-Khalkidha Shipyard, pier, head.	38° 25.4' N 23° 36.2' E	3 F.R. (vert.)	23 7	3	White metal mast, red band; 16.	1 meter apart. Private light.
16312 N 4368	-Nisis Passas.	38° 25.7' N 23° 37.0' E	FI.W. period 3s fl. 0.5s, ec. 2.5s	30 9	5	Metal framework structure; 20.	Visible 313°-168°.
16316 N 4370	-Akra Perama.	38° 26.6' N 23° 35.9' E	FI.R. period 3s fl. 0.5s, ec. 2.5s	36 11	5	Metal framework structure, white square hut, red band; 20.	
16317 N 4372	-Dhiavlos Steno, pier, head.	38° 27.0' N 23° 36.0' E	2 F.G. (vert.)	20 6	3	White metal column; 13.	1 meter apart.
16320 N 4371	-Porthmos Evripou, Khalkis.	38° 26.6' N 23° 35.6' E	2 F.R. (vert.)	33 10	3	White metal column, red band; 26.	1 meter apart.
16324 N 4375	-Ikhinos Scala, strait, N. entrance, W. side.	38° 28.3' N 23° 35.6' E	FI.G. period 2s fl. 0.3s, ec. 1.7s	26 8	3	White hexagonal hut, column, green band; 23.	
16328 N 4378	-Kakokefali.	38° 28.6' N 23° 36.2' E	FI.(2)W. period 18s fl. 0.2s, ec. 5.8s fl. 0.2s, ec. 11.8s	68 21	12	Square tower, dwelling; 36.	
16332 N 4380	-Nea Artaki.	38° 30.8' N 23° 37.7' E	FI.W. period 1.5s fl. 0.3s, ec. 1.2s	30 9	5	White hexagonal hut, column; 23.	
16336 N 4382	-Akra Mnima.	38° 34.6' N 23° 31.9' E	FI.W. period 3.5s fl. 0.3s, ec. 3.2s	33 10	6	Hexagonal hut, gallery, column, pedestal; 36.	
16340 N 4408	-Larimna.	38° 34.0' N 23° 17.4' E	FI.W. period 5s fl. 0.5s, ec. 4.5s	26 8	5	Metal framework structure, white round hut; 20.	
16341 N 4408.5	--Quay, W. head.	38° 34.1' N 23° 17.8' E	FI.R. period 5s fl. 1s, ec. 4s	39 12	9	Pyramidal structure, red band; 33.	
16344 N 4409	-Akra Stalamata.	38° 38.5' N 23° 18.6' E	FI.(2)W. period 8s fl. 0.5s, ec. 1.5s fl. 0.5s, ec. 5.5s	50 15	7	Metal framework structure, white square hut; 26.	

(1) No.	(2) Name and Location	(3) Position	(4) Characteristic	(5) Height	(6) Range	(7) Structure	(8) Remarks
GREECE							
16348 <i>N 4409.4</i>	-Ormos Limnis, W. point.	38° 45.8' N 23° 18.7' E	Fl.W. period 1.5s fl. 0.3s, ec. 1.2s	85 26	5	White round hut, column; 13.	
16352 <i>N 4412</i>	-Nisis Atalandi, N. point.	38° 41.0' N 23° 05.5' E	Fl.W. period 1.5s fl. 0.3s, ec. 1.2s	33 10	5	Metal framework structure; 13.	
16353 <i>N 4413.4</i>	--Mole, head.	38° 40.4' N 23° 04.6' E	Fl.G. period 2s fl. 0.3s, ec. 1.7s	23 7	3	Metal framework structure, gallery, metal column, green band; 20.	
16356 <i>N 4413</i>	-Skala Livanates.	38° 42.4' N 23° 03.8' E	Fl.G. period 3s fl. 0.3s, ec. 2.7s	26 8	3	Metal framework structure, gallery, green band.	
16360 <i>N 4416</i>	-Akra Arkitsa.	38° 45.3' N 23° 02.0' E	Fl.(2)W. period 5s fl. 0.2s, ec. 1.5s fl. 0.2s, ec. 3.1s	49 15	19	Square tower, dwelling; 49.	
16372 <i>N 4417</i>	--Ormos Yialtrou.	38° 52.4' N 22° 58.8' E	Fl.W. period 3s fl. 0.3s, ec. 2.7s	23 7	5	Metal framework structure, white round hut; 16.	
16374 <i>N 4416.5</i>	-Loutra Aidhypsou, on center of ramp.	38° 51.3' N 23° 02.5' E	3 F.Or.	20 6	3	White metal column.	Lights form triangle point down.
DHIAVLOS KNIMIDHOS:							
16375 <i>N 4423</i>	-Kammena Vourla Marina, NE mole, head.	38° 46.9' N 22° 47.1' E	Fl.R. period 4s fl. 0.8s, ec. 3.2s	23 7	6	Metal framework structure, gallery, metal column, red band; 18.	
16375.2 <i>N 4423.1</i>	--SW mole, head.	38° 46.9' N 22° 47.1' E	Fl.G. period 4s fl. 0.8s, ec. 3.2s	30 9	6	Metal framework structure, gallery, metal column, green band; 18.	
16376 <i>N 4422</i>	-Akra Knimis.	38° 47.3' N 22° 49.5' E	Fl.W.R. period 2s fl. 0.4s, ec. 1.6s	20 6	W. R. 3	Metal framework structure, white round hut; 18.	W. 098°-140°, R.-230°, W.- 278°.
16377 <i>N 4418</i>	--S. breakwater, head.	38° 45.0' N 22° 51.0' E	F.G.	23 7	7	Concrete column, green band.	
16378 <i>N 4418.5</i>	--Quay, N. head.	38° 45.6' N 22° 51.6' E	3 F.G.	20 6	3	Concrete column, green band.	Lights form inverted L.
16379 <i>N 4418.7</i>	--Motel Levedi, mole, head.	38° 26.0' N 22° 51.0' E	F.G.	16 5	3	White concrete column, green band; 10.	Private light.
16380 <i>N 4420</i>	-Nisoi Likhadnes, Nisis Strongili, summit.	38° 48.5' N 22° 49.3' E	Fl.(2)W.R. period 10s fl. 1s, ec. 2s fl. 1s, ec. 6s	134 41	W. R. 12 9	Round tower, dwelling; 33.	R. 113°-293°, W.-113°.
16382 <i>N 4423.5</i>	-Agios Serafeim, fishing harbour, SE end.	38° 49.7' N 22° 42.8' E	Fl.G. period 3s fl. 0.3s, ec. 2.7s	26 8	3	Metal framework structure, gallery, metal column, green band; 20.	
16382.2 <i>N 4423.52</i>	---NW end.	38° 49.7' N 22° 42.7' E	Q.G.	26 8	3	Metal framework structure, gallery, metal column, green band; 20.	
MALIAKOS KOLPOS:							
16384 <i>N 4430</i>	-Akra Dhrepanon.	38° 52.1' N 22° 45.5' E	Fl.W. period 6s fl. 1s, ec. 5s	23 7	5	Metal framework structure; 16.	
16388 <i>N 4424</i>	-Akra Khiliomili.	38° 51.1' N 22° 41.8' E	Fl.(3)W. period 15s fl. 0.4s, ec. 1.5s fl. 0.4s, ec. 1.5s fl. 0.4s, ec. 10.8s	33 10	10	Round metal tower, dwelling; 28.	

(1) No.	(2) Name and Location	(3) Position	(4) Characteristic	(5) Height	(6) Range	(7) Structure	(8) Remarks
GREECE							
16392 N 4427	-Ormos Stilidhas, on quay.	38° 54.7' N 22° 37.0' E	L.FI.Or. period 10s fl. 2s, ec. 8s	36 11	8	White metal tower, gallery, orange triangular daymark point down; 33.	Visible 300°-330°.
16396 N 4428.2	--1 km., 137° from light on pier.	38° 54.3' N 22° 37.4' E	FI.R. period 2s fl. 0.3s, ec. 1.7s	23 7	3	Metal framework structure; 10.	
16400 N 4428	--1 km. 134° from light on pier.	38° 54.3' N 22° 37.5' E	FI.G. period 2s fl. 0.3s, ec. 1.7s	23 7	3	Metal framework structure; 10.	
16404 N 4425	-Ormos Ayios Marinas, pier, head.	38° 53.4' N 22° 34.8' E	FR.	85 26	3	White metal mast, red band; 7.	Private light.
16406 N 4433	Agronivest Quay, SE. head.	38° 53.3' N 22° 49.5' E	3 F.G.	36 11	3	White metal column, green band; 26.	Lights form inverted L.
16407 N 4433.2	--NW. head.	38° 53.0' N 22° 49.0' E	3 F.R.	36 11	3	White metal column, red band; 26.	Lights form inverted L.
16408 N 4432	-Akra Vasilinas, channel, S. entrance.	38° 52.2' N 22° 51.0' E	Oc.W.G. period 5s lt. 4s, ec. 1s	30 9	W. 14 G. 11	Square tower, dwelling; 33.	G. 025°-041°, W.-252°.
16410 N 4433.5	-St. Sostis Point.	38° 56.7' N 22° 59.2' E	FI.W. period 8s fl. 1s, ec. 7s	52 16	6	White round hut; 10.	
16412 N 4434	-Ifalos Oreon.	38° 57.1' N 23° 02.9' E	FI.(2)W. period 12s fl. 0.5s, ec. 1.5s fl. 0.5s, ec. 9.5s	16 5	9	ISOLATED DANGER BRB, beacon, topmark; 18.	
16416 N 4436	-Skala Oreon, N. pier, head.	38° 56.9' N 23° 05.3' E	FI.R. period 1.5s fl. 0.3s, ec. 1.2s	23 7	3	White round hut, column, red band; 17.	
16417 N 4435	-Neos Pyrgos, mole, head.	38° 56.4' N 23° 04.1' E	FI.G. period 3s fl. 0.3s, ec. 2.7s	23 7	3	Metal framework structure, gallery, metal column, green band; 20.	
16420 N 4440	-Aryironisos.	39° 00.5' N 23° 04.6' E	FI.W. period 5s fl. 0.1s, ec. 4.9s	105 32	16	Round tower, dwelling; 23.	
16421 N 4441.8	-Pegadi, mole, head.	39° 02.1' N 22° 58.7' E	FI.R. period 3s fl. 0.3s, ec. 2.7s	20 6	3	Metal framework structure, gallery, metal column, red band.	
16422 N 4441	-Pefki, mole, head.	39° 00.5' N 23° 12.1' E	FI.R. period 2s fl. 0.3s, ec. 1.7s	23 7	3	Metal framework structure, gallery, metal column, red band; 20.	
NISOS EVVOIA:							
16424 N 4451.3	-Akra Kafirevs, Nisis Arapis.	38° 09.6' N 24° 36.0' E	FI.(2)W. period 15s fl. 1s, ec. 3s fl. 1s, ec. 10s	112 34	10	Metal framework structure; 7.	
16428 N 4451.6	-Ormos Petrion, entrance, N. side.	38° 24.4' N 24° 12.4' E	FI.W. period 5s fl. 1s, ec. 4s	131 40	4	Metal framework structure; 13.	
16432 N 4453	Nisis Prasoudha.	38° 39.9' N 24° 15.0' E	FI.W. period 5s fl. 1s, ec. 4s	138 42	13	Round tower, dwelling; 59.	
16436 N 4452	-Ormos Kimis, S. breakwater.	38° 37.0' N 24° 08.0' E	FI.R. period 1.5s fl. 0.2s, ec. 1.3s	26 8	3	White hexagonal hut, column, red band; 20.	
16437 N 4452.2	--E. mole, head.	38° 37.6' N 24° 07.6' E	FI.G. period 1.5s fl. 0.3s, ec. 1.2s	16 5	2	White round hut, pedestal, green band; 10.	Visible 353°-183°.

(1) No.	(2) Name and Location	(3) Position	(4) Characteristic	(5) Height	(6) Range	(7) Structure	(8) Remarks
GREECE							
16438 <i>N 4452.08</i>	--S. head.	38° 37.1' N 24° 07.8' E	Fl.G. period 3s fl. 0.3s, ec. 2.7s	26 8	6	Metal framework structure, gallery, metal column, green band; 20.	
16441 <i>N 4452.3</i>	-Ag. Grigorios, Khillis harbor.	38° 39.8' N 24° 07.7' E	Fl.W. period 2s fl. 0.3s, ec. 1.7s	30 9	5	Metal framework structure; 10.	
16442 <i>N 4453.2</i>	Akra Sarakiniko.	38° 46.0' N 23° 42.2' E	Fl.W. period 8s fl. 1s, ec. 7s	85 26	8	White metal column; 7.	
NISOI VORIAI SPORADHES:							
16443.1 <i>N 4453.91</i>	--S. mole, head.	38° 52.4' N 24° 34.6' E	Fl.R. period 3s fl. 0.3s, ec. 2.7s	23 7	3	Metal framework structure, gallery, metal column, red band.	
16444 <i>N 4454</i>	-Akra Lithari.	38° 46.6' N 24° 40.9' E	Fl.(3)W. period 30s fl. 0.1s, ec. 4.9s fl. 0.1s, ec. 4.9s fl. 0.1s, ec. 19.9s	315 96	16	Round tower, dwelling; 40.	
16445 <i>N 4454.1</i>	-Treis Boukes.	38° 45.9' N 24° 37.0' E	Fl.G. period 3s fl. 0.5s, ec. 2.5s	26 8	6	Metal framework structure, green band.	
16446 <i>N 4454.2</i>	-Sarakino Island.	38° 45.5' N 24° 37.5' E	Fl.W. period 4s fl. 0.4s, ec. 3.6s	207 63	7	Metal framework structure; 13.	Visible 140°-313°.
16447 <i>N 4454.5</i>	-Marmara Point.	38° 45.6' N 24° 34.2' E	Fl.(2)W. period 10s fl. 0.5s, ec. 2s fl. 0.5s, ec. 7s	30 9	7	Metal framework structure; 13.	
16448 <i>N 4455</i>	--Akra Latomion.	38° 48.0' N 24° 29.6' E	Fl.W. period 3.3s fl. 0.4s, ec. 2.9s	59 18	5	Lantern; 13.	
16452 <i>N 4455.3</i>	--Ormos Linaria.	38° 50.7' N 24° 32.2' E	Fl.W.R.G. period 2.5s fl. 0.3s, ec. 2.2s	23 7	W. R. G. 4 4 4	Metal framework structure, round hut; 20.	R. 353°-021°, W.-120°, G.- 300°.
16456 <i>N 4455.7</i>	--Podhi, Vrakhonisis Notio.	39° 00.4' N 24° 29.2' E	Fl.W. period 3s fl. 0.4s, ec. 2.6s	233 71	6	White round hut; 10.	
16460 <i>N 4455.5</i>	--Nisis Vorio Podhi.	39° 01.2' N 24° 28.1' E	Fl.W. period 10s fl. 1s, ec. 9s	138 42	6	Metal framework structure, white round hut; 20.	
16464 <i>N 4482</i>	-Nisis Psathoua.	39° 30.2' N 24° 11.1' E	Fl.W. period 10s fl. 0.3s, ec. 9.7s	131 40	17	Round tower, dwelling; 82.	
16468 <i>N 4480</i>	-Nisis Pelerissa, SW. of Nisos Pelagos.	39° 18.7' N 24° 02.4' E	Fl.W. period 3s fl. 0.5s, ec. 2.5s	82 25	7	Metal framework structure, white round hut; 18.	
16468.1 <i>N 4478.6</i>	-Alonnisos, N. end.	39° 16.3' N 23° 56.7' E	Fl.R. period 3s fl. 0.3s, ec. 2.7s	26 8	3	Metal framework structure, gallery, metal column, red band.	
16469 <i>N 4479</i>	-Nisis Peristera.	39° 10.9' N 23° 56.4' E	Fl.W. period 3s fl. 0.3s, ec. 2.7s	33 10	5	White round hut; 11.	
16470 <i>N 4478.52</i>	-Ormos Patitiri, breakwater, head.	39° 08.7' N 23° 52.0' E	Fl.G. period 1.5s fl. 0.3s, ec. 1.2s	26 8	3	White metal framework structure, gallery, green band; 16.	
16471 <i>N 4478.5</i>	--Bay, W. side.	39° 09.0' N 23° 52.0' E	Fl.R. period 1.5s fl. 0.3s, ec. 1.2s	33 10	3	White metal framework structure, gallery, red band; 16.	

(1) No.	(2) Name and Location	(3) Position	(4) Characteristic	(5) Height	(6) Range	(7) Structure	(8) Remarks
GREECE							
16472 N 4478	-Akra Telion, Alonnisos, SW. point.	39° 08.5' N 23° 49.8' E	Fl.(3)W. period 12s fl. 0.8s, ec. 1.2s fl. 0.8s, ec. 1.2s fl. 0.8s, ec. 7.2s	69 21	12	White lantern; 13.	Visible 293°-171°.
16476 N 4476	-Nisis Mikro.	39° 08.7' N 23° 48.8' E	Fl.W. period 4s fl. 0.4s, ec. 3.6s	69 21	6	White lantern; 13.	
16477 N 4475.2	-Agnonta Bay, W. side.	39° 05.0' N 23° 42.4' E	Fl.R. period 2s fl. 0.2s, ec. 1.8s	23 7	3	White framework structure, gallery, metal column, red band.	
16478 N 4475.22	--E. side.	39° 04.8' N 23° 42.5' E	Fl.G. period 2s fl. 0.2s, ec. 1.8s	33 10	3	White hexagonal hut, gallery, column, green band; 29.	
-Nisos Skopelos:							
16480 N 4474	--Akra Gourouni.	39° 12.3' N 23° 35.5' E	Fl.(3)W. period 30s fl. 1.5s, ec. 3s fl. 1.5s, ec. 3s fl. 1.5s, ec. 19.5s	229 70	20	Square tower, dwelling; 47.	
16484 N 4475	--Glossa, N. mole, head.	39° 09.9' N 23° 36.8' E	Fl.R. period 3s fl. 0.3s, ec. 2.7s	20 6	3	Metal framework structure; 14.	
16484.5 N 4475.1	---S. mole, head.	39° 09.8' N 23° 36.9' E	Fl.G. period 3s fl. 0.3s, ec. 2.7s	20 6	3	Metal framework structure, gallery, metal column; 11.	
16486 N 4475.15	--Neo Klima, W. mole, head.	39° 08.2' N 23° 38.6' E	Fl.R. period 3s fl. 0.3s, ec. 2.7s	26 8	3	Metal framework structure, gallery, metal column, red band.	
16486.5 N 4475.16	---E. mole, head.	39° 08.3' N 23° 38.6' E	Fl.G. period 3s fl. 0.3s, ec. 2.7s	23 7	3	Metal framework structure, gallery, metal column, green band.	
16492 N 4475.4	---N. breakwater.	39° 07.5' N 23° 44.1' E	Fl.G. period 2s fl. 0.3s, ec. 1.7s	23 7	6	Metal framework structure, gallery, metal column, green band.	
16496 N 4472	-Dhiavlos Skopelou, Nisis Repon.	39° 08.8' N 23° 31.7' E	Fl.(2)W.R. period 10s fl. 1s, ec. 2s fl. 1s, ec. 6s	131 40	W. 12 R. 8	Round tower, dwelling; 43.	W. 183°-261°, R.-313°, W.-020°.
16500 N 4466	-Nisos Skiathos, Prasoniso.	39° 08.3' N 23° 28.1' E	Fl.W. period 6s fl. 0.5s, ec. 5.5s	43 13	6	Metal framework structure; 23.	
16504 N 4468	--Dhaskalonisi.	39° 09.6' N 23° 29.8' E	Fl.W. period 3s fl. 0.3s, ec. 2.7s	33 10	5	Metal framework structure; 15.	
16505 N 4467	--Mole, head.	39° 09.7' N 23° 29.6' E	Fl.R. period 1.5s fl. 0.3s, ec. 1.2s	23 7	3	White metal framework structure, gallery, red band; 20.	
NISOS EUVOIA:							
16508 N 4453.5	-Mandoudi, loading pier, head.	38° 48.5' N 23° 31.6' E	2 F.R. (horiz.)	118 36	3	White metal column.	Private light.
16512 N 4456	-Levkonisia.	38° 57.5' N 23° 27.2' E	Fl.(3)W. period 15s fl. 0.8s, ec. 1.2s fl. 0.8s, ec. 1.2s fl. 0.8s, ec. 10.2s	69 21	10	Metal framework structure, white round hut; 18.	Visible 138°-018°.
16516 N 4458	-Akra Artemision.	39° 03.0' N 23° 20.3' E	Fl.(2)W.R. period 15s fl. 0.1s, ec. 4.9s fl. 0.1s, ec. 9.9s	203 62	W. 15 R. 12	Round tower, dwelling; 62.	W. 077°-178°, W. 187°-194°, R.-234°, W.-317°.

(1) No.	(2) Name and Location	(3) Position	(4) Characteristic	(5) Height	(6) Range	(7) Structure	(8) Remarks
GREECE							
DHIAVLOS SKIATHOU:							
16520 N 4464	-Akra Sippias.	39° 11.2' N 23° 21.1' E	L.FI.W. period 10s fl. 2s, ec. 8s	344 105	10	Lantern; 13.	
16524 N 4462	-Ifalos Levkari.	39° 08.6' N 23° 20.5' E	Fl.(2)W. period 8s fl. 0.5s, ec. 1.5s fl. 0.5s, ec. 5.5s	36 11	9	ISOLATED DANGER BRB, beacon, topmark; 39.	
16526 N 4461	Ormos Plantanias.	39° 08.4' N 23° 16.5' E	FI.G. period 3s fl. 0.3s, ec. 2.7s	30 9	3	Metal framework structure, gallery, metal column, green band.	
PAGASITIKOS KOLPOS:							
16528 N 4442	-Akra Kavoulia.	39° 05.7' N 23° 03.1' E	L.FI.(3)W. period 20s fl. 2s, ec. 3s fl. 2s, ec. 3s fl. 2s, ec. 8s	72 22	20	Square tower, dwelling; 46.	
16528.1 N 4442.5	-Kottai, fishing harbor, pier, head.	39° 06.8' N 23° 05.9' E	FI.G. period 3s fl. 0.3s, ec. 2.7s	23 7	3	Metal framework structure, gallery, metal column, green band.	
16529 N 4443	-Ormos Sourpis, Myloi, pier, head.	39° 09.9' N 22° 52.1' E	FI.R. period 4s fl. 0.6s, ec. 3.4s	23 7	3	Metal framework structure, gallery, metal column, red band; 16.	
16530 N 4444	-Ormos Sourpis, pier, head.	39° 10.3' N 22° 51.1' E	FI.G. period 3s fl. 0.3s, ec. 2.7s	26 8	5	White metal framework structure, gallery, green band; 20.	
16532 N 4445.5	-Mamidhakis, pier, head.	39° 17.5' N 22° 52.6' E	2 F.R. (vert.)	16 5	3	White metal column, red band; 16.	1 meter apart. Private light.
-Kolpos Volos:							
16544 N 4446	--Akra Sesklo.	39° 20.6' N 22° 56.6' E	FI.W. period 1.5s fl. 0.3s, ec. 1.2s	69 21	7	Metal framework structure, white square hut; 26.	
16548 N 4449	-Limin Volou, oil installation pier, head.	39° 21.0' N 22° 59.4' E	3 F.G. (vert.)	30 9	3	White metal column, green band; 22.	1 meter apart. Private light.
16552 N 4449.4	--Tsimenta, pier, head.	39° 21.0' N 22° 59.2' E	Fl.(2)W. period 10s fl. 1s, ec. 1s fl. 1s, ec. 7s	59 18	12	White hexagonal hut, gallery, column; 26.	
16553 N 4449.5	-Kato Gatzsea, pier, head.	39° 18.5' N 23° 06.1' E	FI.R. period 3s fl. 0.3s, ec. 2.7s	23 7	3	Metal framework structure, gallery, metal column, red band.	
16554 N 4448	-Anavros River.	39° 20.9' N 22° 57.8' E	FI.Y. period 2s fl. 0.3s, ec. 1.7s	23 7	4	Metal column; 10.	
16556 N 4447	--Limin Volou, breakwater, head.	39° 21.1' N 22° 56.5' E	FI.G. period 3s fl. 0.5s, ec. 2.5s	27 8	4	Metal framework structure, white square hut, green band; 20.	
16557 N 4447.1	--Detached breakwater, NE. head.	39° 20.9' N 22° 56.7' E	FI.R. period 3s fl. 0.3s, ec. 2.7s	26 8	7	Metal framework structure, gallery, red band.	
16559 N 4485.1	Ioannis, W. mole, head.	39° 25.1' N 23° 09.6' E	FI.R. period 3s fl. 0.3s, ec. 2.7s	33 10	3	Metal framework structure, gallery, metal column, red band.	

(1) No.	(2) Name and Location	(3) Position	(4) Characteristic	(5) Height	(6) Range	(7) Structure	(8) Remarks
GREECE							
THERMAIKOS KOLPOS:							
16559.1 <i>N 4486</i>	-Kermadi, S. mole, head.	39° 34.8' N 22° 56.0' E	Fl.R. period 3s fl. 0.3s, ec. 2.7s	23 7	3	Metal framework structure, gallery, metal column, red band.	
16560 <i>N 4489</i>	-Akra Dhermatas.	39° 48.0' N 22° 51.1' E	Fl.(2)W. period 10s fl. 1s, ec. 2s fl. 1s, ec. 6s	246 75	11	White metal framework structure, gallery; 13.	
16564 <i>N 4492</i>	-Stomion, Tsayezi, reef.	39° 52.0' N 22° 44.2' E	Fl.W. period 3s fl. 0.3s, ec. 2.7s	26 8	5	Metal framework structure; 10.	
16565 <i>N 4492.2</i>	--S. mole, head.	39° 51.1' N 22° 44.1' E	Fl.G. period 2s fl. 0.2s, ec. 1.8s	23 7	3	Metal framework structure, gallery, metal column, green band.	
16565.5 <i>N 4492.3</i>	--N. mole, head.	39° 51.2' N 22° 44.1' E	Fl.R. period 2s fl. 0.2s, ec. 1.8s	23 7	3	Metal framework structure, gallery, metal column.	
16568 <i>N 4494</i>	-Akra Epanomi.	40° 22.5' N 22° 53.4' E	Fl.(3)W. period 18s fl. 0.3s, ec. 1.3s fl. 0.3s, ec. 1.3s fl. 0.3s, ec. 14.5s	36 11	12	Metal framework structure; 29.	
16572 <i>N 4496</i>	-Akra Akheradha.	40° 21.8' N 22° 39.7' E	Fl.W. period 5s fl. 1s, ec. 4s	39 12	10	Metal framework structure, gallery, white pyramidal structure; 30.	
16576 <i>N 4498</i>	-Akra Megalo Emvolon.	40° 30.1' N 22° 49.0' E	Fl.W. period 10s fl. 0.2s, ec. 9.8s	102 31	15	Round tower, dwelling; 33.	
16580 <i>N 4496.5</i>	--Nea Mikhaniona, pier, head.	40° 28.2' N 22° 50.8' E	F.G.	20 6	3	White metal column, green band; 16.	
16580.5 <i>N 4496.57</i>	---Ichthyoskala, N. mole, head.	40° 27.5' N 22° 51.4' E	Fl.R. period 3s fl. 0.3s, ec. 2.7s	30 9	3	Metal framework structure, gallery, metal column, red band; 20.	
16580.6 <i>N 4496.58</i>	----S. mole, head.	40° 27.5' N 22° 51.4' E	Fl.G. period 3s fl. 0.3s, ec. 2.7s	26 8	3	Metal framework structure, gallery, metal column, green band; 20.	
16581 <i>N 4496.6</i>	---W. breakwater, head.	40° 27.7' N 22° 51.2' E	Fl.G. period 2s fl. 0.2s, ec. 1.8s	30 9	3	Hexagonal hut, gallery, column; 26.	
16581.5 <i>N 4496.7</i>	---E. breakwater, head.	40° 27.7' N 22° 51.3' E	Fl.R. period 2s fl. 0.2s, ec. 1.8s	33 10	3	Metal framework structure, gallery, metal column; 26.	
16584 <i>N 4497</i>	-Nisis Axios (Kavoura).	40° 30.7' N 22° 44.9' E	Fl.(2)W. period 15s fl. 0.2s, ec. 4.8s fl. 0.2s, ec. 9.8s	26 8	16	White metal framework structure, building.	
	-RACON		X(- • • -)		7		(3 & 10cm).
16588 <i>N 4500</i>	-AVIATION LIGHT.	40° 31.5' N 22° 58.6' E	Al.W.G. period 6s	33 10	13	Control tower.	
16592 <i>N 4501</i>	-Mooring island.	40° 32.4' N 22° 57.9' E	FR.	13 4	3	Metal column, platform, piles.	F.Y. mark overhead cable.
16596 <i>N 4502</i>	-Akra Mikro Emvolon.	40° 35.0' N 22° 56.1' E	Fl.(3)G. period 15s fl. 0.9s, ec. 1.4s fl. 0.9s, ec. 1.4s fl. 0.9s, ec. 9.5s	52 16	5	Metal framework structure, white square hut, green band; 20.	
16598 <i>N 4502.41</i>	--Outer pier, head.	40° 34.6' N 22° 56.2' E	F.W.				

(1) No.	(2) Name and Location	(3) Position	(4) Characteristic	(5) Height	(6) Range	(7) Structure	(8) Remarks
GREECE							
16599 N 4502.7	--Scout's jetty.	40° 34.7' N 22° 56.3' E	F.G.	13	4	3 White metal column, green band; 13.	
16600 N 4502.3	--W. breakwater, head.	40° 34.5' N 22° 56.5' E	Fl.G. period 2s fl. 0.5s, ec. 1.5s	26	8	5 White hexagonal hut, gallery, column, green band; 23.	
16604 N 4502.4	--E. breakwater, head.	40° 34.3' N 22° 56.9' E	Fl.R. period 2s fl. 0.5s, ec. 1.5s	29	9	5 White hexagonal hut, gallery, column, red band; 26.	
16608 N 4503	-Ormos Thessalonikis, 050°.	40° 36.6' N 22° 57.0' E	Fl.(3)W. period 20s fl. 0.1s, ec. 3.2s fl. 0.1s, ec. 3.2s fl. 0.1s, ec. 13.3s	30	9	19 White metal framework structure, building.	
	-RACON		A(• -)			7	
16612 N 4503.2	--Off Yacht Club.	40° 36.5' N 22° 57.0' E	Fl.R. period 5s fl. 0.5s, ec. 4.5s	20	6	4 Metal framework structure, white round hut, red band; 18.	
16620 N 4506	--Breakwater, SE. head.	40° 37.8' N 22° 56.0' E	Fl.R. period 4s fl. 1.6s, ec. 2.4s	39	12	7 White concrete column, gallery, red band; 39.	
16624 N 4505	---W. head.	40° 37.9' N 22° 55.3' E	Fl.G. period 4s fl. 1.6s, ec. 2.4s	43	13	7 White concrete column, gallery, green band; 36.	
16628 N 4504	--Pier I, harbor office building, SW. corner.	40° 37.9' N 22° 56.1' E	Fl.G. period 4s fl. 1.5s, ec. 2.5s	56	17	10 White metal framework structure, green band, building; 49.	Traffic Signals.
16636 N 4509	--Oil terminal, pier, head.	40° 38.2' N 22° 53.7' E	Fl.(3)W. period 12s fl. 1s, ec. 1s fl. 1s, ec. 1s fl. 1s, ec. 7s	33	10	10 White hexagonal hut, gallery, column; 26.	
16639 N 4492.9	-Sani Marina.	40° 05.8' N 23° 18.3' E	Q.G.	23	7	3 Metal framework structure, gallery, metal column, green band.	Q.R. 7m 3M, Fl.G. 3s 7m 3M, Fl.R. 3s 7m 3M mark nearby moles.
16640 N 4488	-Akra Kassandra.	39° 57.5' N 23° 21.7' E	Fl.(2)W. period 15s fl. 0.4s, ec. 3.4s fl. 0.4s, ec. 10.8s	62	19	24 Octagonal tower, dwelling; 59.	
KOLPOS KASSANDRAS:							
16644 N 4511	-Akra Paliourian, W. entrance, point.	39° 54.9' N 23° 44.9' E	Fl.W. period 4s fl. 0.5s, ec. 3.5s	66	20	7 Metal framework structure; 13.	
16646 N 4518	-Pallini.	40° 03.7' N 23° 27.9' E	Fl.R.	20	6	3 White metal column, red band; 20.	Private light.
	-Limin Koufo:						
16648 N 4512	--Akra Pagona.	39° 57.5' N 23° 55.1' E	Fl.G. period 3s fl. 0.4s, ec. 2.6s	43	13	5 Metal framework structure; 20.	
16652 N 4512.5	--Spilia.	39° 57.8' N 23° 55.1' E	Fl.R. period 3s fl. 0.4s, ec. 2.6s	52	16	4 White square hut, two pillars, red band; 20.	
16656 N 4516	-Skaha Gerakini, pier, head.	40° 16.2' N 23° 26.5' E	2 Fl.R. (vert.)	26	8	3 White metal column.	1 meter apart. Private light.
16660 N 4513	-Akra Papadhia.	40° 00.3' N 23° 49.4' E	Fl.W.R. period 3s fl. 0.3s, ec. 2.7s	29	9	W. 5 Metal framework structure; 13. R. 3	W. 269°-138°, R.-168°.
16664 N 4515	-Neos Marmaras.	40° 05.5' N 23° 46.7' E	Fl.R. period 1.5s fl. 0.2s, ec. 1.3s	36	11	3 White square hut, two pillars, red band; 13.	

(1) No.	(2) Name and Location	(3) Position	(4) Characteristic	(5) Height	(6) Range	(7) Structure	(8) Remarks
GREECE							
16666 N 4515.4	-Nikiti, inner mole, head.	40° 13.1' N 23° 39.7' E	Fl.R. period 3s fl. 0.3s, ec. 2.7s	23 7	3	Metal framework structure, gallery, metal column, red band.	
16667 N 4515.5	--Outer mole, head.	40° 13.1' N 23° 39.7' E	Fl.G. period 3s fl. 0.3s, ec. 2.7s	23 7	3	Metal framework structure, gallery, metal column, green band.	
SINGITIKOS KOLPOS:							
16668 N 4520	-Akra (Dhrepanon), Psevdhokavos.	39° 57.0' N 23° 59.4' E	Fl.(2)W. period 10s fl. 1s, ec. 2s fl. 1s, ec. 6s	171 52	10	White metal framework structure; 16.	
16670 N 4522.4	-Sykia, pier, head.	40° 02.2' N 23° 59.8' E	Fl.R. period 3s fl. 0.3s, ec. 2.7s	23 7	3	Metal framework structure, gallery, metal column.	
16672 N 4522	-Ormos Sikias, Akra Adholo.	40° 02.3' N 24° 00.8' E	Fl.W. period 1.5s fl. 0.5s, ec. 1s	36 11	4	Metal framework structure, white round hut; 13.	
16676 N 4523	-Ormos Dhimitri.	40° 13.7' N 23° 46.1' E	Fl.G. period 1.5s fl. 0.3s, ec. 1.2s	34 10	3	Metal framework structure; 13.	
16677 N 4523.2	-Panagia, mole, head.	40° 14.1' N 23° 44.0' E	Fl.G. period 3s fl. 0.3s, ec. 2.7s	20 6	3	Metal framework structure, gallery, metal column, green band.	
16680 N 4523.4	-Ormos Pyrgadikia.	40° 20.1' N 23° 43.2' E	Q.R.	20 6	3	Metal framework structure; 13.	
16682 N 4523.9	-Ammoyliani, mole, head.	40° 20.2' N 23° 55.3' E	Fl.R. period 3s fl. 0.3s, ec. 2.7s	26 8	3	Metal framework structure, gallery, metal column; 20.	
16684 N 4524	-Nisoi Dhrenia.	40° 19.1' N 23° 57.8' E	Fl.W.R. period 2.5s fl. 0.3s, ec. 2.2s	36 11	W. R. 4 3	Metal framework structure; 13.	W. 103°-323°, R.-103°.
16685 N 4525	-Limenas Ouranoupolis, mole, head.	40° 19.6' N 23° 58.7' E	Fl.G. period 2s fl. 0.3s, ec. 1.7s	23 7	3	Metal framework structure, gallery, green band; 20.	
16688 N 4526	-Dhafni.	40° 13.1' N 24° 13.3' E	Fl.W. period 2.5s fl. 0.3s, ec. 2.2s	56 17	5	Metal framework structure, white round hut; 16.	Obscured when bearing less than 008°.
16689 N 4527.5	-Moni Agiou Pavlou, N. mole, head.	40° 09.4' N 24° 17.0' E	Fl.G. period 3s fl. 0.3s, ec. 2.7s	23 7	3	Metal framework structure, gallery, metal column, green band.	
16689.1 N 4527	--S. mole, head.	40° 09.4' N 24° 17.0' E	Fl.R. period 3s fl. 0.3s, ec. 2.7s	23 7	3	Metal framework structure, gallery, metal column, red band.	
16692 N 4528	-Akra Pinnes.	40° 07.0' N 24° 18.3' E	Fl.(3)W. period 15s fl. 0.3s, ec. 1.2s fl. 0.3s, ec. 1.2s fl. 0.3s, ec. 11.7s	85 26	9	Metal framework structure, white square hut; 18.	
16696 N 4530	Akra Akraathos.	40° 08.5' N 24° 24.0' E	L.Fl.W. period 10s fl. 2s, ec. 8s	154 47	11	Metal framework structure, gallery, white square hut.	
16697 N 4525.5	Ormos Vatopedhiou, Monastery, mole, head.	40° 19.0' N 24° 12.7' E	Fl.R. period 3s fl. 0.3s, ec. 2.7s	23 7	3	White metal framework structure, gallery, red band; 16.	
16698 N 4525.3	Athos Peninsula, Esfigmenos Monastery, mole, head.	40° 21.3' N 24° 08.3' E	Fl.G. period 3s fl. 0.3s, ec. 2.7s	26 8	3	White metal framework structure, gallery, green band; 16.	
16698.1 N 4525.4	--Jetty, head.	40° 21.3' N 24° 08.3' E	Fl.R. period 3s fl. 0.3s, ec. 2.7s	23 7	3	White metal framework structure, gallery, red band; 16.	

(1) No.	(2) Name and Location	(3) Position	(4) Characteristic	(5) Height	(6) Range	(7) Structure	(8) Remarks
GREECE							
16700 N 4533	Ormos Plati, NW. point.	40° 26.2' N 23° 59.7' E	Q.W.		72 22	4 Metal framework structure; 13.	
16704 N 4532	Nisidhes Stilaria, Akra Arapis.	40° 27.3' N 24° 00.5' E	Fl.W. period 2.5s fl. 0.3s, ec. 2.2s		98 30	6 Metal framework structure; 7.	
16706 N 4533.6	Limenas Neon Rodhon.	40° 23.0' N 23° 55.9' E	Fl.R. period 2s fl. 0.3s, ec. 1.7s		30 9	3 Metal framework structure, gallery, red band; 20.	
16707 N 4533.7	Ierissos, E. mole, head.	40° 23.7' N 23° 53.6' E	Fl.R. period 3s fl. 0.3s, ec. 2.7s		23 7	3 Metal framework structure, gallery, red band.	
16707.5 N 4533.8	-W. mole, head.	40° 23.7' N 23° 53.5' E	Fl.G. period 3s fl. 0.3s, ec. 2.7s		23 7	3 Metal framework structure, gallery, green band; 17.	
16708 N 4534	Ormos Stratonii, E. mole.	40° 31.0' N 23° 50.0' E	F.R.		76 23	5 Metal column.	Private light.
16710 N 4535	Olimbias.	40° 35.6' N 23° 47.3' E	Fl.R. period 3s fl. 0.3s, ec. 2.7s		26 8	3 Metal framework structure, gallery, red column.	
16712 N 4536	Nisis Kavkanas, E. head.	40° 36.9' N 23° 48.5' E	Fl.(3)W. period 18s fl. 0.3s, ec. 1.3s fl. 0.3s, ec. 1.3s fl. 0.3s, ec. 14.5s		75 23	7 Metal framework structure, white round hut; 18.	
16716 N 4537	Ormos Stavros, mole, head.	40° 40.1' N 23° 42.1' E	Fl.R. period 3s fl. 0.3s, ec. 2.7s		23 7	3 Metal framework structure, gallery, metal column, red band.	
16716.1 N 4537.5	Ormos Stomion.	40° 46.7' N 23° 51.4' E	Fl.G. period 2s		16 5	3	
16720 N 4538	Ormos Elevrhteron, N. side.	40° 50.6' N 24° 19.6' E	Fl.W. period 3s fl. 0.4s, ec. 2.6s		66 20	5 Metal framework structure; 16.	
16728 N 4539.5	Nea Iraklitsa, E. mole, head.	40° 52.1' N 24° 19.1' E	Fl.R. period 3s fl. 0.3s, ec. 2.7s		23 7	3 Metal framework structure, gallery, red band.	
16732 N 4539.6	-W. mole, head.	40° 52.0' N 24° 19.1' E	Fl.G. period 3s fl. 0.3s, ec. 2.7s		23 7	3 Metal framework structure, gallery, green band.	
LIMIN KAVALAS:							
16736 N 4540	-Akra Kara Orman.	40° 55.8' N 24° 24.8' E	Fl.W. period 5s fl. 0.1s, ec. 4.9s		108 33	15 White lantern; 10.	
16744 N 4542	-N. breakwater, head.	40° 56.0' N 24° 24.4' E	Fl.R. period 2s fl. 0.3s, ec. 1.7s		36 11	4 White hexagonal hut, column, red band; 30.	
16748 N 4544	-W. breakwater, head.	40° 55.7' N 24° 23.7' E	Fl.(2)R. period 8s fl. 0.5s, ec. 1.5s fl. 0.5s, ec. 5.5s		36 11	7 White hexagonal hut, gallery, column, red band; 23.	
16749 N 4544.6	Ormos Perigiali, S. mole, head.	40° 56.5' N 24° 25.7' E	Fl.R. period 3s fl. 0.3s, ec. 2.7s		26 8	3 Metal framework structure, gallery, red band; 18.	
16749.5 N 4544.4	-N. mole, head.	40° 56.5' N 24° 25.6' E	Fl.G. period 3s fl. 0.3s, ec. 2.7s		26 8	3 Metal framework structure, gallery, green band; 18.	
16752 N 4545	Nea Karvali, breakwater.	40° 57.0' N 24° 28.9' E	Fl.G. period 4s fl. 1s, ec. 3s		43 13	7 Metal framework structure, gallery, metal column, green band.	

(1) No.	(2) Name and Location	(3) Position	(4) Characteristic	(5) Height	(6) Range	(7) Structure	(8) Remarks
GREECE							
16756 N 4545.3	-Nea Karrali, pier, head.	40° 57.3' N 24° 32.5' E	3 F.R.	33 10	3	White metal framework structure, round hut, red band; 30.	Lights form inverted L.
16760 N 4546	Akra Ammodhis.	40° 51.6' N 24° 37.7' E	Fl.(2)W. period 10s fl. 0.3s, ec. 1.4s fl. 0.3s, ec. 8s	30 9	7	Metal framework structure, white square hut; 23.	Visible 265°-134°.
ORMOS KERAMOTIS:							
16764 N 4546.3	-Akra Keramotis.	40° 51.4' N 24° 41.2' E	Fl.W.R. period 4s fl. 0.4s, ec. 3.6s	20 6	W. 6 R. 4	Metal framework structure, white round hut; 20.	W. 095°-081°, R.-095°.
16768 N 4546.6	-Pier, head.	40° 51.5' N 24° 42.1' E	Q.R.G.	23 7	2	White round hut, column; 16.	R. 107°-151°, G.-107°.
16772 N 4548	Nisis Thasopoula.	40° 49.5' N 24° 43.0' E	Fl.W.R. period 4.5s fl. 0.6s, ec. 3.9s	85 26	W. 6 R. 4	Metal framework structure, white round hut; 20.	R. 237°-260°, W.-102°.
NISOS THASOS:							
16775 N 7601	-Prinos, A, B, D, F.	40° 47.8' N 24° 29.7' E	Mo.(U)W. period 15s fl. 0.5s, ec. 0.5s fl. 0.5s, ec. 0.5s fl. 1.5s, ec. 11.5s Mo.(U)R. period 15s fl. 0.5s, ec. 0.5s fl. 0.5s, ec. 0.5s fl. 1.5s, ec. 11.5s	59 18	10	Platform.	W. lights are synchronized and located on the corners of the platforms. Siren: Mo.(U) 30s (bl. 0.75s, si. 1s, bl. 0.75s, si. 1s, bl. 2.5s, si. 24s). R. lights are synchronized and located in the middle of the bridges which connect platforms A, B, D, and F.
16776 N 4547.8	-Thasos, W. breakwater, head.	40° 46.9' N 24° 42.7' E	Fl.G. period 2s fl. 0.3s, ec. 1.7s	26 8	4	White hexagonal hut, column, green band; 23.	
16780 N 4547.9	--E. breakwater, head.	40° 46.9' N 24° 42.7' E	Fl.R. period 2s fl. 0.3s, ec. 1.7s	26 8	4	White hexagonal hut, column, red band; 23.	
16781 N 4547.93	-Panagia Marina, N. breakwater, head.	40° 46.9' N 24° 42.3' E	Fl.R. period 3s fl. 0.3s, ec. 2.7s	23 7	3	Metal framework tower, gallery, red band.	
16781.1 N 4547.95	--S. breakwater, head.	40° 46.8' N 24° 42.3' E	Fl.G. period 3s fl. 0.3s, ec. 2.7s	23 7	3	Metal framework tower, gallery, green band.	
16782 N 4546.8	-Rachoni, fishing harbor, mole, head.	40° 47.0' N 24° 36.8' E	Fl.G. period 3s fl. 0.3s, ec. 2.7s	26 8	3	Metal framework structure, gallery, green band.	
16782.5 N 4546.9	--Pier, head.	40° 47.0' N 24° 36.8' E	Fl.R. period 3s fl. 0.3s, ec. 2.7s	26 8	3	Metal framework structure, gallery, metal column, red band.	
16784 N 4547	-Akra Prinos.	40° 45.7' N 24° 33.8' E	Fl.W. period 5s fl. 0.5s, ec. 4.5s	16 5	7	Metal framework structure; 13.	
16785 N 4547.1	-Sotiras, S. mole, head.	40° 43.8' N 24° 32.7' E	Fl.G. period 3s fl. 0.3s, ec. 2.7s	26 8	3	Metal framework structure, gallery, metal column, green band.	
16785.5 N 4547.15	--N. mole, head.	40° 43.8' N 24° 32.8' E	Fl.R. period 3s fl. 0.3s, ec. 2.7s	26 8	3	Metal framework structure, gallery, metal column, red band.	
16786 N 4547.2	-Kallirachi, S. mole, head.	40° 42.6' N 24° 31.8' E	Fl.G. period 3s fl. 0.3s, ec. 2.7s	23 7	3	Metal framework structure, gallery, metal column, green band.	

(1) No.	(2) Name and Location	(3) Position	(4) Characteristic	(5) Height	(6) Range	(7) Structure	(8) Remarks
GREECE							
16786.5 <i>N 4547.25</i>	--N. mole, head.	40° 42.6' N 24° 31.9' E	Fl.R. period 3s fl. 0.3s, ec. 2.7s	26 8	3	Metal framework structure, gallery, metal column, red band.	
16787 <i>N 7601.5</i>	-Notia Kavala, K.	40° 42.0' N 24° 26.4' E	Mo.(U)W. period 15s fl. 0.6s, ec. 0.3s fl. 0.6s, ec. 0.3s fl. 1.5s, ec. 11.7s	59 18	10	Platform.	W. lights are synchronized and located on the corners of the platform. Siren: Mo.(U) 24s (bl. 0.75s, si. 1s, bl. 0.75s, si. 1s, bl. 2.5s, si. 18s).
16788 <i>N 4547.5</i>	-Akra Achpas.	40° 38.3' N 24° 30.8' E	Fl.(2)W. period 10s fl. 0.5s, ec. 1.5s fl. 0.5s, ec. 7.5s	46 14	7	Metal framework structure; 13.	
16789 <i>N 4547.4</i>	--Mole, head.	40° 38.7' N 24° 30.9' E	Fl.G. period 3s fl. 0.3s, ec. 2.7s	23 7	3	Metal framework structure, gallery, metal column, green band.	
16792 <i>N 4547.7</i>	-Akra Stavros Babouras.	40° 36.4' N 24° 46.4' E	Fl.W. period 3s fl. 0.3s, ec. 2.7s	115 35	7	Metal framework structure; 10.	
16793 <i>N 4549.2</i>	Akra Baloustra, fishing harbor, E. breakwater, head.	40° 55.7' N 24° 58.1' E	Fl.G. period 3s fl. 0.3s, ec. 2.7s	20 6	3	White metal framework structure, green band; 20.	
16794 <i>N 4549.22</i>	-W. breakwater, head.	40° 55.8' N 24° 58.1' E	Fl.R. period 3s fl. 0.3s, ec. 2.7s	20 6	3	White metal framework structure, red band; 20.	
ORMOS VISTONIAS:							
16796 <i>N 4550</i>	-Akra Fanari.	40° 57.4' N 25° 07.8' E	Fl.W. period 8s fl. 1.5s, ec. 6.5s	131 40	6	Metal framework structure, water tower.	
16800 <i>N 4550.5</i>	-Fanarion, S. breakwater, head.	40° 57.8' N 25° 07.4' E	Fl.G. period 2s fl. 0.3s, ec. 1.7s	23 7	3	Metal framework structure, gallery, green band; 16.	
16808	-Lagos Entrance Range, front.	41° 00.3' N 25° 07.7' E	F.Or.	16 5	3	White metal column, orange triangular daymark point up.	
16812	--Rear, 180 meters 023°30' from front.	41° 00.4' N 25° 07.7' E	F.Or.	23 7	3	White metal column, orange triangular daymark point down.	
16824 <i>N 4552.5</i>	--Inner E. side.	41° 00.1' N 25° 07.6' E	Fl.G. period 1.5s fl. 0.2s, ec. 1.3s	13 4	3	Metal column, gallery, pedestal, green band.	
16830 <i>N 4550.9</i>	Imeros, N. breakwater.	40° 56.0' N 25° 21.5' E	Fl.G. period 5s fl. 0.5s, ec. 4.5s	30 9	3	Metal framework structure, gallery, metal column, green band.	
16830.1 <i>N 4550.8</i>	-W. mole, head.	40° 56.0' N 25° 21.5' E	Fl.G. period 2s fl. 0.3s, ec. 1.7s	23 7	3	Metal framework structure, gallery, green band.	Fl.R. 2s 7m 3M marks inner E. mole.
16832 <i>N 4552.8</i>	Ayios Kharalambos, mole, head.	40° 52.6' N 25° 30.4' E	Fl.G. period 3s fl. 0.3s, ec. 2.7s	33 10	3	White metal framework structure, gallery, green band; 13.	
16834 <i>N 4553</i>	Limeniskos Makris, W. mole, head.	40° 50.8' N 25° 45.1' E	Fl.R. period 4s fl. 0.6s, ec. 3.4s	23 7	3	Metal framework structure, gallery, metal column, red band.	
16835 <i>N 4553.2</i>	-E. mole, head.	40° 50.8' N 25° 45.1' E	Fl.G. period 4s fl. 0.6s, ec. 3.4s	23 7	3	Metal framework structure, gallery, metal column, green band.	
16836 <i>N 4554</i>	Alexandroupolis.	40° 50.6' N 25° 52.5' E	Fl.(3)W. period 15s fl. 0.4s, ec. 2.1s fl. 0.4s, ec. 2.1s fl. 0.4s, ec. 9.6s	102 31	24	Cylindrical tower, dwelling; 89.	

(1) No.	(2) Name and Location	(3) Position	(4) Characteristic	(5) Height	(6) Range	(7) Structure	(8) Remarks
GREECE							
16840 <i>N 4555.2</i>	-N. breakwater, head.	40° 50.5' N 25° 53.1' E	FI.G. period 3s fl. 0.4s, ec. 2.6s	30 9	3	White hexagonal hut, column, green band; 23.	Q.G. 0.8 mile ESE. marks end of breakwater under construction.
16844 <i>N 4555</i>	-S. breakwater.	40° 50.0' N 25° 53.9' E	FI.R. period 3s fl. 0.3s, ec. 2.7s	33 10	6	Metal framework structure, gallery, red band.	
NISOS SAMOTHRAKI:							
16846 <i>N 4555.9</i>	-Limenisko Therma, N. mole, head.	40° 30.3' N 25° 36.1' E	FI.R. period 3s fl. 0.3s, ec. 2.7s	26 8	3	Metal framework structure, gallery, metal column, red band; 20.	
16848 <i>N 4556</i>	-Akra Akrotiri.	40° 28.5' N 25° 26.8' E	FI.W. period 5s fl. 1s, ec. 4s	39 12	10	Metal framework structure, gallery, metal column.	
16852 <i>N 4556.4</i>	-Ormos Kamariotissa, breakwater, head.	40° 28.4' N 25° 28.1' E	FI.R. period 3s fl. 0.4s, ec. 2.6s	23 7	3	Metal framework structure, gallery, metal column; 21.	
16860 <i>N 4556.8</i>	-Zourafa Islet.	40° 28.6' N 25° 50.2' E	FI.(2)W. period 10s fl. 0.5s, ec. 1.5s fl. 0.5s, ec. 7.5s	30 9	8	ISOLATED DANGER BRB, beacon, topmark; 26.	

Section 12

Northeastern Aegean Sea, Sea of Marmara, Bulgaria, Romania and Ukraine Including Dardanelles and Bosphorus

(1) No.	(2) Name and Location	(3) Position	(4) Characteristic	(5) Height	(6) Range	(7) Structure	(8) Remarks
GREECE-TURKEY							
16861 <i>N 4568.3</i>	Gulpinar (T.), main breakwater, head.	39° 33.8' N 26° 05.7' E	Fl.G. period 5s fl. 1s, ec. 4s	33 10	7	White concrete tower; 26.	AIS (MMSI No 992711120).
16861.1 <i>N 4568.31</i>	-Auxillary breakwater, head.	39° 33.9' N 26° 05.8' E	Fl.R. period 5s fl. 1s, ec. 4s	33 10	7	White concrete tower; 26.	AIS (MMSI No 992711121).
16863 <i>N 4568.35</i>	Yukyeri Limani (T.), jetty, head.	39° 49.1' N 26° 09.6' E	Fl.R. period 5s fl. 1s, ec. 4s	30 9	5	White metal tower; 23.	AIS (MMSI No 992711117).
BOZCA ADA (T.):							
16864 <i>N 4568</i>	-Mermer Burnu.	39° 48.0' N 26° 04.9' E	Fl.W. period 5s fl. 0.5s, ec. 4.5s	115 35	10	White metal tower; 23.	
16868 <i>N 4566</i>	-Bozcaada, breakwater, entrance, S. side, head..	39° 50.0' N 26° 04.5' E	Fl.R. period 3s fl. 0.3s, ec. 2.7s	39 12	3	White metal framework tower; 33.	
16869 <i>N 4565.5</i>	--Inner harbor, pier, head.	39° 50.1' N 26° 04.4' E	Fl.(4)Y. period 10s	26 8	5	Yellow metal tower; 20.	
16870 <i>N 4564</i>	-Bati Burnu.	39° 50.2' N 25° 57.8' E	Fl.(2)W. period 15s fl. 1s, ec. 3s fl. 1s, ec. 10s	105 32	10	White metal pylon, dwelling; 66.	
16876 <i>N 4565</i>	Ortafener Adasi (T.).	39° 50.5' N 26° 05.6' E	Fl.W. period 3s fl. 0.3s, ec. 2.7s	26 8	7	White metal tower; 10.	AIS (MMSI No 992711140).
16878 <i>N 4568.5</i>	Besige Limani (T.), cement factory, jetty, head.	39° 52.7' N 26° 09.1' E	Fl.R.	23 7	3		
16878.1 <i>N 4568.6</i>	--Number 1 jetty, head.	39° 52.8' N 26° 09.2' E	Fl.W. period 5s fl. 1s, ec. 4s	23 7	5	Metal mast; 16.	
16878.3 <i>N 4568.7</i>	--Number 2 jetty, head.	39° 52.7' N 26° 09.2' E	Fl.Y. period 5s fl. 1s, ec. 4s	20 6	5	Metal mast; 16.	
16882 <i>N 4569</i>	Besige Burnu.	39° 54.9' N 26° 09.0' E	Fl.W. period 3s fl. 0.3s, ec. 2.7s	82 25	7	White metal framework tower; 26.	
16884 <i>N 4560</i>	Tavsan Adasi (T.).	39° 56.1' N 26° 03.6' E	Fl.W. period 5s fl. 1s, ec. 4s	148 45	10	Frame pylon; 33.	
NISOS LIMNOS (GR.):							
16888 <i>N 4578</i>	-Ormos Moudhrou, Nisis Kombi.	39° 47.8' N 25° 14.2' E	Fl.(2)W. period 6s fl. 0.4s, ec. 0.8s fl. 0.4s, ec. 4.4s	200 61	10	Metal framework structure; 13.	
16892 <i>N 4580</i>	--Aspros Kavos.	39° 51.0' N 25° 14.2' E	Fl.W. period 3s fl. 0.3s, ec. 2.7s	43 13	5	Metal framework structure, white round hut; 16.	
16900 <i>N 4577</i>	-Ormos Kondias, on Akra Lena.	39° 50.7' N 25° 09.8' E	Fl.W. period 3.3s fl. 0.4s, ec. 2.9s	20 6	5	White metal framework structure; 16.	

(1) No.	(2) Name and Location	(3) Position	(4) Characteristic	(5) Height	(6) Range	(7) Structure	(8) Remarks
GREECE-TURKEY							
16904 N 4575	-Mirina.	39° 52.6' N 25° 03.2' E	Fl.W. period 6s fl. 1s, ec. 5s	272 83	11	Masonry structure; 13.	
16907 N 4576.4	--N. breakwater, head.	39° 52.4' N 25° 03.0' E	Fl.R. period 3s fl. 0.5s, ec. 2.5s	39 12	6	Square hut, gallery, column, red band; 30.	
16908 N 4576.2	--E. breakwater, head.	39° 52.4' N 25° 03.5' E	Q.R.	33 10	3	White hexagonal hut, gallery, column, red band; 26.	
16912 N 4576.6	--S. breakwater, head.	39° 52.3' N 25° 03.0' E	Fl.G. period 3s fl. 0.5s, ec. 2.5s	33 10	5	White hexagonal hut, gallery, column, green band; 26.	
16916 N 4574	-Akra Mourtzeflos.	39° 59.1' N 25° 02.0' E	Fl.(2)W. period 14s fl. 0.6s, ec. 1.4s fl. 0.6s, ec. 11.4s	194 59	13	Metal pyramidal structure, gallery; 10.	
16920 N 4572	-Akra Plaka.	40° 02.1' N 25° 26.7' E	Fl.(3)W. period 30s fl. 0.1s, ec. 4.9s fl. 0.1s, ec. 4.9s fl. 0.1s, ec. 19.9s	181 55	22	Cylindrical tower, dwelling; 69. Secondary structure: White lantern; 10.	
			F.R.	118 36	13		Visible 301°-346°.
16921 N 4571.1	--S. mole, head.	40° 01.1' N 25° 26.1' E	Fl.G. period 3s fl. 0.3s, ec. 2.7s	26 8	3	Metal framework structure, gallery, metal column, green band.	
16921.1 N 4571.2	--N. mole, head.	40° 01.1' N 25° 26.1' E	Fl.R. period 3s fl. 0.3s, ec. 2.7s	26 8	3	Metal framework structure, gallery, metal column, red band.	
NISOS AYIOS EVSTRATOS (GR.):							
16924 N 4585	-Nisis Ay. Apostoloi.	39° 33.9' N 25° 00.2' E	Fl.W.R. period 5s fl. 0.5s, ec. 4.5s	112 34	W. 10 R. 7	White square hut; 13.	W. 039°-294°, R.-312°.
16925 N 4584.5	-Evstratios, mole, head.	39° 32.4' N 24° 59.1' E	Fl.R. period 2s fl. 0.2s, ec. 1.8s	26 8	3	Metal framework structure, gallery, metal column; 23.	
16928 N 4584	-Akra Tripiti.	39° 27.8' N 24° 59.2' E	Fl.(2)W. period 10s fl. 0.4s, ec. 1.2s fl. 0.4s, ec. 8s	135 41	8	Metal framework structure, white round hut; 16.	
IMROZ ADASI (T.):							
16932 N 4559.4	-Kalekoy.	40° 14.0' N 25° 54.1' E	Fl.W. period 3s fl. 0.3s, ec. 2.7s	161 49	7	White metal framework tower; 30.	AIS (MMSI No 992711122).
16936 N 4559.7	--S. breakwater, head.	40° 13.9' N 25° 56.9' E	Fl.R. period 3s fl. 0.3s, ec. 2.7s	33 10	5	White metal tower; 23.	AIS (MMSI No 992711125).
16936.5 N 4559.6	--N. breakwater.	40° 13.8' N 25° 57.4' E	Fl.G. period 3s fl. 0.3s, ec. 2.7s	33 10	5	White metal tower; 23.	AIS (MMSI No 992711124).
16940 N 4559	-Aydinick Burnu.	40° 09.7' N 26° 00.7' E	Fl.(3)W. period 20s fl. 0.5s, ec. 3s fl. 0.5s, ec. 3s fl. 0.5s, ec. 12.5s	75 23	10	White metal framework tower; 10.	AIS (MMSI No 992711123).
16940.5 N 4559.2	-Ugurlu Iskelesi, breakwater.	40° 06.9' N 25° 41.9' E	Fl.R. period 3s fl. 0.3s, ec. 2.7s	36 11	5	White metal framework tower; 30.	AIS (MMSI No 992711126).

(1) No.	(2) Name and Location	(3) Position	(4) Characteristic	(5) Height	(6) Range	(7) Structure	(8) Remarks
GREECE-TURKEY							
16941 N 4558.5	-Kabatepe Limani, N. breakwater, head.	40° 12.2' N 26° 16.0' E	Fl.R. period 5s fl. 1s, ec. 4s	33 10	6	White concrete tower; 23.	AIS (MMSI No 992711113).
16942 N 4558.6	--S. breakwater, head.	40° 12.2' N 26° 16.0' E	Fl.G. period 5s fl. 1s, ec. 4s	30 9	6	White concrete tower; 20.	AIS (MMSI No 992711115).
16943 N 4557.1	Enez Harbor (T), W. breakwater, head.	40° 42.0' N 26° 03.1' E	Fl.G. period 5s fl. 1s, ec. 4s	13 4	7	White concrete tower; 20.	AIS (MMSI No 992711110).
16943.1 N 4557.12	-N. breakwater, head.	40° 42.0' N 26° 03.1' E	Fl.R. period 5s fl. 1s, ec. 4s	13 4	7	White concrete tower; 20.	AIS (MMSI No 992711111).
16943.2 N 4557.14	-Inner breakwater, head.	40° 41.9' N 26° 03.2' E	FR.	26 8	2	White concrete tower; 20.	
SAROS KORFEZI:							
16944 N 4558	-Buyuk Kemikli Burnu.	40° 19.0' N 26° 13.2' E	Fl.W. period 5s fl. 0.5s, ec. 4.5s	46 14	10	White metal framework tower; 23.	AIS (MMSI No 992711116).
16948 N 4557.6	Bakla Burnu, Saros Korfezi.	40° 33.4' N 26° 44.8' E	Fl.W. period 3s fl. 0.3s, ec. 2.7s	52 16	12	White round metal tower; 26.	AIS (MMSI No 992711109).
TURKEY							
DARDANELLES (CANAKKALE BOGAZI):							
16956 N 4850	-Mehmetcik Burnu.	40° 02.6' N 26° 10.5' E	Fl.W.R. period 5s fl. 0.5s, ec. 4.5s	164 50	W. 19 R. 12	White stone tower, dwelling; 82.	R. 350°-010°, W.-350°. Radar reflector.
	-RACON		C(- • - •)		20		(3 & 10cm).
16960 N 4852.4	-Seddulbahir, entrance, N. side.	40° 02.5' N 26° 11.4' E	Fl.G. period 3s fl. 1s, ec. 2s	16 5	5	Metal framework tower.	
16964 N 4852.8	--Entrance, S. side.	40° 02.5' N 26° 11.4' E	Fl.R. period 3s fl. 1s, ec. 2s	16 5	5	Metal framework tower.	AIS (MMSI No 992711387).
16968 N 4852.3	--Seddulbahir.	40° 02.5' N 26° 11.5' E	Fl.R. period 5s fl. 0.3s, ec. 4.7s	26 8	3	Concrete tower; 13.	AIS (MMSI No 992711351).
16972 N 4852.6	--N. mole.	40° 02.5' N 26° 11.5' E	Fl.G. period 5s fl. 0.3s, ec. 4.7s	26 8	5	Concrete tower; 13.	AIS (MMSI No 992711352).
16976 N 4852	-Anit (Morto) Limani.	40° 02.6' N 26° 12.1' E	Fl.(4)R. period 15s fl. 0.5s, ec. 1.5s fl. 0.5s, ec. 1.5s fl. 0.5s, ec. 1.5s fl. 0.5s, ec. 8.5s	26 8	5	White metal tower; 16.	Radar reflector.
16980 N 4848	-Kumkale Burnu , entrance, S. side.	40° 00.5' N 26° 11.9' E	Fl.(2)W. period 10s fl. 0.5s, ec. 2s fl. 0.5s, ec. 7s	52 16	18	White metal tower; 20.	
16984 N 4853	-Karanfil Burnu.	40° 06.4' N 26° 19.7' E	Fl.(2)R. period 12s fl. 1s, ec. 2s fl. 1s, ec. 8s	46 14	10	White metal tower; 43.	

(1) No.	(2) Name and Location	(3) Position	(4) Characteristic	(5) Height	(6) Range	(7) Structure	(8) Remarks
TURKEY							
16988 N 4854	-Kanlidere Burnu.	40° 05.6' N 26° 21.8' E	Fl.W. period 5s fl. 0.5s, ec. 4.5s	33 10	10	White metal tower, dwelling; 33.	
16989 N 4854.5	-Kepez Burnu, jetty, head.	40° 06.3' N 26° 22.7' E	Fl.R. period 5s fl. 1s, ec. 4s				
16990 N 4855	-Sarisiglar.	40° 08.1' N 26° 23.8' E	V.Q.(9)W. period 10s	30 9	9	W. CARDINAL YBY, beacon, topmark; 26.	
16992 N 4856	-Kilitbahir.	40° 08.6' N 26° 22.9' E	Fl.R. period 3s fl. 0.3s, ec. 2.7s	23 7	15	White metal framework tower; 13.	
16993 N 4856.5	--N breakwater, head.	40° 09.2' N 26° 22.8' E	Fl.G. period 5s fl. 1s, ec. 4s	23 7	5	Round metal tower, green bands.	
16994 N 4856.3	--S. breakwater, head.	40° 09.0' N 26° 22.7' E	Fl.R. period 5s fl. 1s, ec. 4s	23 7	5	Round metal tower, red bands.	
16996 N 4857	-Canakkale Kalesi (Cimenlik).	40° 08.8' N 26° 23.9' E	Fl.R.G. period 5s fl. 1s, ec. 4s	52 16	10	White metal tower; 46.	R. 341°-027°, G.-341°. R. lights on mast 1.5 miles NNE.
16997 N 4857.2	--Ferry Terminal.	40° 09.0' N 26° 24.0' E	Fl.(2)G. period 5s fl. 0.4s, ec. 0.6s fl. 0.4s, ec. 3.6s	23 7	3	White concrete tower, green bands; 13.	AIS (MMSI No 992711114).
16997.05 N 4857.22	---N. breakwater, head.	40° 09.0' N 26° 24.0' E	Fl.(2)R. period 5s	26 8	3		
16997.1 N 4857.25	--Breakwater, head.	40° 09.1' N 26° 24.1' E	Fl.(3)Y. period 8s	26 8	5		
16998 N 4857.3	--Marina, breakwater, head.	40° 09.2' N 26° 24.3' E	Fl.G. period 3s	20 6	3	Metal pylon; 13.	
17000 N 4862	-Nara Burnu.	40° 11.8' N 26° 24.0' E	Fl.(2)G. period 10s fl. 1s, ec. 2s fl. 1s, ec. 6s	33 10	7	White metal tower, concrete base; 30.	F.R. on jetty 600 meters SE.
17012 N 4859	-Eceabat, S. breakwater, head.	40° 11.1' N 26° 21.6' E	Fl.R. period 5s fl. 1s, ec. 4s	26 8	5	White metal tower; 20.	
17016 N 4859.2	--N. breakwater, head.	40° 11.1' N 26° 21.7' E	Fl.G. period 5s fl. 1s, ec. 4s	26 8	5	White metal tower; 20.	
17020 N 4860	-Poyraz Burnu.	40° 12.2' N 26° 22.6' E	Fl.(2)R. period 5s fl. 1s, ec. 1s fl. 1s, ec. 2s	23 7	10	White concrete tower; 20.	
17024 N 4866	-Kavakalti Deresi, shoal, head.	40° 13.2' N 26° 25.4' E	Fl.(3)R. period 15s fl. 1s, ec. 2s fl. 1s, ec. 2s fl. 1s, ec. 8s	20 6	12	White metal tower; 16.	
17025 N 4867	-Akbas Limani.	40° 13.6' N 26° 25.6' E	Fl.G. period 3s	23 7	5	White round tower, green band.	
17028 N 4868	-Uzun Burnu.	40° 16.0' N 26° 29.5' E	Fl.(2)R. period 10s fl. 1s, ec. 2s fl. 1s, ec. 6s	36 11	8	White metal tower; 33.	AIS (MMSI No 992711112).
17032 N 4870	-Gocuk Burnu, strait, E. side.	40° 16.7' N 26° 34.3' E	Fl.W. period 3s fl. 1s, ec. 2s	39 12	10	White concrete tower; 33.	F.R. marks head of jetty 1.3 miles SSW.
17036 N 4872	-Karakova Burnu.	40° 19.2' N 26° 35.2' E	Fl.R. period 6s fl. 1s, ec. 5s	33 10	10	Metal tower; 33.	

(1) No.	(2) Name and Location	(3) Position	(4) Characteristic	(5) Height	(6) Range	(7) Structure	(8) Remarks
TURKEY							
17038 N 4875	-Lapseki Limani.	40° 20.0' N 26° 41.0' E	Fl.(3)Y. period 8s fl. 0.5s, ec. 1s fl. 0.5s, ec. 1s fl. 0.5s, ec. 4.5s	26 8	5	SPECIAL Y, tower, "X" topmark; 20.	
17040 N 4874	-Galata Burnu, on shoal.	40° 21.4' N 26° 37.7' E	Fl.(2)R. period 10s fl. 0.5s, ec. 2s fl. 0.5s, ec. 7s	16 5	12	White metal tower; 13.	
17044 N 4876	-Cardak Burnu, on low sandy point.	40° 23.1' N 26° 42.5' E	Fl.G. period 3s fl. 0.3s, ec. 2.7s	38 12	5	White concrete tower; 36.	
17046 N 4876.5	-Cardak Banki.	40° 23.5' N 26° 42.5' E	V.Q.(9)W. period 10s	26 8	5	W. CARDINAL YBY, beacon, topmark; 16.	
17048 N 4878	-Gelibolu.	40° 24.6' N 26° 40.9' E	Fl.W. period 5s fl. 0.5s, ec. 4.5s	111 34	15	White masonry tower, dwelling; 30.	Siren: 2 bl. ev. 30s (bl. 2s, si. 2s, bl. 2s, si. 24s).
	-RACON		G(- - •)		20		(3 & 10cm).
17049 N 4877	--Fishing Harbor, breakwater, head.	40° 24.3' N 26° 40.1' E	Fl.(2)Y. period 6s fl. 1s, ec. 1s fl. 1s, ec. 3s	26 8	3	SPECIAL Y, tower, "X" topmark; 20.	
17049.1 N 4877.1	--Elbow.	40° 24.3' N 26° 40.2' E	Fl.(2)Y. period 6s fl. 1s, ec. 1s fl. 1s, ec. 3s	26 8	3	SPECIAL Y, tower, "X" topmark; 20.	
SEA OF MARMARA (MARMARA DENIZI):							
17052 N 4879	-Zincirbozan Banki, Sea of Marmara, W. entrance.	40° 25.2' N 26° 45.2' E	Fl.W. period 10s fl. 1s, ec. 9s	33 10	7	Tower, concrete base; 36.	AIS (MMSI No 992711355). Radar reflector.
17054 N 4879.5	-Doganaslan Bank.	40° 29.8' N 26° 51.4' E	Q.(6)+L.Fl.W. period 15s	30 9	7	S. CARDINAL YB, beacon, topmark.	
17056 N 4880	-Ince Burnu.	40° 33.4' N 26° 59.8' E	Fl.(3)W. period 10s fl. 0.5s, ec. 1.5s fl. 0.5s, ec. 1.5s fl. 0.5s, ec. 5.5s	105 32	16	White concrete tower; 33.	AIS (MMSI No 992711087).
17058 N 4880.2	-Kemer Limani, SW. breakwater, head.	40° 24.7' N 27° 02.3' E	Fl.R. period 5s	30 9	5		F.R. lights on breakwater.
17058.5 N 4880.25	--Pier, head.	40° 24.4' N 27° 02.6' E	Fl.G. period 5s	30 9	5		
17060 N 4896	-Hoskoy.	40° 42.2' N 27° 18.3' E	Fl.(2)W. period 10s fl. 0.5s, ec. 2s fl. 0.5s, ec. 7s	164 50	19	White metal tower, dwelling; 72.	AIS (MMSI No 992711086).
17061 N 4896.2	-Kumbag, fishing harbor, breakwater, head.	40° 51.9' N 27° 27.7' E	Fr.R.	23 7	8	Concrete tower; 7.	
17064 N 4896.5	-Tekirdag, on pier.	40° 58.4' N 27° 31.0' E	Fl.(4)Y. period 10s fl. 0.5s, ec. 1s fl. 0.5s, ec. 1s fl. 0.5s, ec. 1s fl. 0.5s, ec. 5s	30 9	4	Yellow round tower.	
17064.4 N 4896.74	--E. breakwater, head.	40° 58.4' N 27° 31.4' E	Fl.G. period 4s		3		
17064.6 N 4896.72	--W. breakwater, head.	40° 58.5' N 27° 31.4' E	Fr.R. period 4s		3		
17065 N 4896.58	--W. quay, entrance, W. corner.	40° 57.9' N 27° 30.5' E	Fl.(2)G. period 6s	30 9	4		

(1) No.	(2) Name and Location	(3) Position	(4) Characteristic	(5) Height	(6) Range	(7) Structure	(8) Remarks
TURKEY							
17065.1 <i>N 4896.56</i>	----E. corner.	40° 57.9' N 27° 30.6' E	Fl.(2)R. period 6s	30 9	4		
17065.2 <i>N 4896.54</i>	---Outer, NE. corner.	40° 57.9' N 27° 30.6' E	Fl.(3)Y. period 9s	30 9	4		
17065.3 <i>N 4896.52</i>	----SW. corner.	40° 57.7' N 27° 30.5' E	Fl.G. period 4s	30 9	4		
17066 <i>N 4896.85</i>	--SW. pier, dolphin.	40° 57.7' N 27° 30.3' E	Fl.R. period 4s	30 9	4		
17066.1 <i>N 4896.8</i>	---Head.	40° 57.7' N 27° 30.2' E	F.R.				
17067 <i>N 4896.42</i>	--SW. jetty, head.	40° 57.6' N 27° 30.3' E	Iso.Y. period 2s	30 9	4		
17067.5 <i>N 4896.9</i>	-Kargaburun AVIATION LIGHT.	40° 58.4' N 27° 52.2' E	Oc.R. period 3s	643 196	20	Mast.	
			Oc.R. period 3s	269 82	16		
17068 <i>N 4897</i>	-Orencik, Venedik Tasi.	40° 57.7' N 27° 53.8' E	Fl.W. period 6s fl. 1s, ec. 5s	30 9	10	White tower, concrete base; 16.	AIS (MMSI No 992711101).
17069 <i>N 4897.5</i>	-Marta, jetty.	40° 57.7' N 27° 55.9' E	Fl.(2)Y. period 6s fl. 1s, ec. 1s fl. 1s, ec. 3s	39 12	5	SPECIAL Y, post, "X" topmark.	
17072 <i>N 4898</i>	-Marmaraeregisi.	40° 58.0' N 27° 57.7' E	Fl.W. period 10s fl. 0.4s, ec. 9.6s	171 52	16	White metal tower, dwelling; 85.	AIS (MMSI No 992711100).
17076 <i>N 4899</i>	--On shoal spit, about 0.65 km. 034° from Marmaraeregisi.	40° 58.4' N 27° 57.9' E	Q.(3)W. period 10s fl. 0.3s, ec. 0.7s fl. 0.3s, ec. 0.7s fl. 0.3s, ec. 7.7s	26 8	8	E. CARDINAL BYB, beacon, topmark; 20.	AIS (MMSI No 992711102).
17076.1 <i>N 4899.02</i>	-Opet Terminal, SW. jetty, SW. head.	40° 58.9' N 27° 59.0' E	Fl.Y. period 3s	36 11	3		
17076.2 <i>N 4899.04</i>	---NE. head.	40° 58.9' N 27° 58.8' E	Fl.Y. period 3s	33 10	3		
17077 <i>N 4899.05</i>	-Opet Terminal, N. jetty, SW. head.	40° 59.1' N 27° 59.0' E	Fl.(2)Y. period 6s	33 10	5		
17077.1 <i>N 4899.06</i>	---NE. head.	40° 59.1' N 27° 58.9' E	Fl.(2)Y. period 6s	33 10	5		
17078 <i>N 4899.1</i>	-Botas Dogalgaz Terminal.	40° 59.7' N 27° 59.2' E	Fl.(4)Y. period 10s fl. 0.5s, ec. 1s fl. 0.5s, ec. 1s fl. 0.5s, ec. 1s fl. 0.5s, ec. 5s	26 8	5	Round post, "X" topmark.	F.R. mark terminal jetties.
17078.1 <i>N 4899.104</i>	--Jetty, middle.	40° 59.5' N 27° 59.2' E	Mo.(U)R. period 10s	26 8	5	Yellow tower, yellow "X" topmark; 10.	
17078.2 <i>N 4899.107</i>	---S. end.	40° 59.4' N 27° 59.1' E	Fl.(4)Y. period 10s fl. 0.5s, ec. 1s fl. 0.5s, ec. 1s fl. 0.5s, ec. 1s fl. 0.5s, ec. 5s	26 8	5	Yellow tower, yellow "X" topmark; 10.	
17080 <i>N 4899.3</i>	-Silivri, center breakwater.	41° 04.4' N 28° 14.3' E	Fl.G. period 5s fl. 1s, ec. 4s	20 6	5	White concrete tower; 16.	AIS (MMSI No 992711045).
17081 <i>N 4899.4</i>	--Auxiliary breakwater.	41° 04.4' N 28° 14.4' E	Fl.R. period 5s fl. 1s, ec. 4s	20 6	5	White concrete tower; 16.	AIS (MMSI No 992711046).

(1) No.	(2) Name and Location	(3) Position	(4) Characteristic	(5) Height	(6) Range	(7) Structure	(8) Remarks
TURKEY							
17081.5 N 4899.52	-Mimarsinan, pier.	41° 00.9' N 28° 33.9' E	Fl.(3)R. period 10s fl. 0.5s, ec. 1.5s fl. 0.5s, ec. 1.5s fl. 0.5s, ec. 5.5s	20 6 7 2	5	White tower, red bands.	
17082 N 4899.53	-Mimarsinan. N. breakwater, head.	41° 00.9' N 28° 33.9' E	Fl.G. period 5s		5		
17083 N 4899.535	--S. breakwater, head.	41° 00.9' N 28° 34.0' E	Fl.R. period 5s		5		
17092 N 4899.6	-Buyukcekmece Koyu, Degirmen Burnu.	40° 57.6' N 28° 37.3' E	Fl.W. period 5s fl. 0.5s, ec. 4.5s	65 20	10	White concrete tower; 26.	AIS (MMSI No 992711044).
17092.1 N 4900.797	-Westward, N. side.	40° 57.7' N 28° 39.5' E	Fl.R. period 5s	36 11	3		
17092.2 N 4900.798	--S. side.	40° 57.7' N 28° 39.6' E	Fl.G. period 5s	36 11	3		
17093 N 4900.79	-Soyak, wharf, head.	40° 57.5' N 28° 40.3' E	Fl.R. period 3s fl. 1s, ec. 2s	26 8	5	Red round tower, white band; 20.	
17093.1 N 4900.9	--E. pier, head.	40° 57.8' N 28° 41.1' E	Fl.G. period 3s fl. 1s, ec. 2s	26 8	5	Green round tower, white band; 20.	
17096 N 4901.7	-Outfall pipe.	40° 58.8' N 28° 45.4' E	Fl.Y. period 5s fl. 1s, ec. 4s	26 8	5	Yellow metal framework tower; 19.	
17100 N 4901	-Yesilkoy, AVIATION LIGHT.	40° 58.7' N 28° 49.3' E	Al.Fl.W.G. period 8s	160 49	10	Tower; 69.	
17104 N 4902	-Yesilkoy Burnu.	40° 57.5' N 28° 50.3' E	Fl.(2)W. period 10s fl. 0.5s, ec. 2s fl. 0.5s, ec. 7s	75 23	15	White stone tower, dwelling; 33.	
17105 N 4902.5	-Atakoy Marina, jetty.	40° 58.3' N 28° 52.8' E	Fl.R. period 3s fl. 1s, ec. 2s	43 13	5	White mast, tower.	
17105.1 N 4902.6	--Wharf.	40° 58.3' N 28° 52.7' E	Fl.G. period 3s fl. 1s, ec. 2s	33 10	5	White round tower.	
17105.2 N 4902.71	-Zeyport.	40° 58.8' N 28° 53.6' E	Fl.R. period 3s	30 9	5	White metal tower; 23.	Synchronized with 17105.21.
17105.21 N 4902.75	--S. pier, head.	40° 58.7' N 28° 53.8' E	Fl.G. period 3s	30 9	5	White metal tower; 23.	Synchronized with 17105.2.
17106 N 4903.45	-Yenikapi, breakwater, head.	40° 59.9' N 28° 57.6' E	Fl.(2)R. period 5s fl. 0.5s, ec. 1s fl. 0.5s, ec. 3s	30 9	8	White metal framework tower; 19.	
17107 N 4903.6	--E. pier, head.	41° 00.1' N 28° 57.4' E	Fl.(4)Y. period 15s	23 7	3		
17108 N 4903.4	-Kumkapi Barinak, pier, head.	41° 00.1' N 28° 57.9' E	Fl.R. period 3s fl. 0.3s, ec. 2.7s	33 10	5	White concrete tower, red band; 30.	AIS (MMSI No 992711039).
17110 N 4880.3	-Adasi, breakwater, head.	40° 27.3' N 27° 08.4' E	Fl.(2)R. period 4s fl. 0.5s, ec. 1s fl. 0.5s, ec. 2s	30 9	7	Metal column; 33.	
17111 N 4880.4	--W. jetty, head.	40° 27.1' N 27° 08.2' E	Fl.Y. period 4s	46 14	7	Metal column.	
17111.1 N 4880.5	--E. jetty, head.	40° 27.2' N 27° 08.5' E	Fl.(2)G. period 4s	46 14	7	Metal column.	

(1) No.	(2) Name and Location	(3) Position	(4) Characteristic	(5) Height	(6) Range	(7) Structure	(8) Remarks
TURKEY							
17112 N 4880.6	-Ince Burun, W. entrance point.	40° 28.5' N 27° 17.1' E	Fl.(3)W. period 10s fl. 1s, ec. 1s fl. 1s, ec. 1s fl. 1s, ec. 5s	164 50	10	White metal tower; 23.	AIS (MMSI No 992711105).
17116 N 4881.6	--Tavsan Adasi.	40° 22.6' N 27° 47.3' E	Fl.W. period 10s fl. 1s, ec. 9s	181 55	12	White metal framework tower; 19.	AIS (MMSI No 992711088).
17120 N 4881.7	-Erdek, breakwater, head.	40° 23.2' N 27° 48.3' E	Fl.R. period 5s fl. 1s, ec. 4s	26 8	6	White concrete tower; 10.	
17124 N 4881.72	--N. pier, head.	40° 24.0' N 27° 48.0' E	F.R.				
17128 N 4881.71	--SW. pier, head.	40° 23.2' N 27° 48.3' E	F.R.				AIS (MMSI No 992711094).
17129 N 4881.74	--NW. pier, head.	40° 23.6' N 27° 47.5' E	Iso.Y. period 2s	30 9	7	23.	
17130 N 4880.8	-Kule Burnu, pier, head.	40° 25.4' N 27° 19.9' E	Fl.Y. period 3s fl. 1s, ec. 2s	33 10	5	Yellow metal tower; 20.	
17132 N 4881	-Kale Burnu.	40° 24.7' N 27° 20.0' E	Fl.W. period 5s fl. 0.5s, ec. 4.5s	75 23	8	White metal framework tower; 26.	AIS (MMSI No 992711106).
17134 N 4881.3	-Karabiga, N. breakwater, head.	40° 24.2' N 27° 18.5' E	Fl.G. period 5s fl. 1s, ec. 4s	23 7	5	White concrete tower; 10.	AIS (MMSI No 992711107).
17135 N 4881.4	--Inner harbor.	40° 24.1' N 27° 18.4' E	Fl.Y. period 3s fl. 1s, ec. 2s	26 8	7	20.	
17135.5 N 4881.5	--S. breakwater, head.	40° 24.0' N 27° 18.3' E	Fl.R. period 5s fl. 1s, ec. 4s	23 7	5	White concrete tower; 10.	AIS (MMSI No 992711108).
17136 N 4894	-Hayirsiz Ada, N. summit.	40° 38.7' N 27° 29.1' E	Fl.W. period 3s fl. 0.3s, ec. 2.7s	366 112	12	White metal framework tower, dwelling; 26.	AIS (MMSI No 992711078).
17144 N 4892.4	--Domuz Burnu.	40° 40.0' N 27° 38.0' E	Fl.W. period 10s fl. 1s, ec. 9s	82 25	9	White metal framework tower; 13.	AIS (MMSI No 992711083).
	-Marmara Adasi:						
17148 N 4892.6	--Saraylar, shelter mole, head.	40° 39.4' N 27° 39.7' E	Fl.G. period 3s fl. 0.3s, ec. 2.7s	36 11	10	White metal tower; 30.	AIS (MMSI No 992711079).
17152 N 4892	--Asmali (Fener Adasi).	40° 38.0' N 27° 45.5' E	Fl.(3)W. period 15s fl. 0.5s, ec. 2s fl. 0.5s, ec. 2s fl. 0.5s, ec. 9.5s	131 40	12	White metal framework tower, dwelling; 29.	AIS (MMSI No 992711089).
17152.5 N 4892.7	--Cinarli, Adatas (Pacanoz) Rock.	40° 36.6' N 27° 31.6' E	Fl.(2)W. period 10s fl. 0.5s, ec. 1s fl. 0.5s, ec. 8s	30 9	2	ISOLATED DANGER BRB, tower, topmark;10.	
17152.6 N 4892.78	--Marmara, steamboat jetty, head.	40° 35.1' N 27° 33.3' E	Fl.(3)Y. period 12s	26 8	5		
17153 N 4892.8	--Marmara, breakwater, head.	40° 35.0' N 27° 33.6' E	Fl.R. period 3s fl. 1s, ec. 2s	33 10	8	White concrete tower; 26.	AIS (MMSI No 992711080).
17153.5 N 4892.9	---Mole, head.	40° 35.0' N 27° 33.7' E	Fl.G. period 3s fl. 1s, ec. 2s	33 10	8	White metal mast; 26.	AIS (MMSI No 992711081).

(1) No.	(2) Name and Location	(3) Position	(4) Characteristic	(5) Height	(6) Range	(7) Structure	(8) Remarks
TURKEY							
17154 N 4893.5	--Balıkcı Limani.	40° 36.8' N 27° 42.4' E	F.G.	16 5	3	Metal mast; 10.	
17156 N 4893	--Ada Burnu.	40° 34.5' N 27° 34.5' E	Fl.(3)W. period 15s	131 40	12	White metal tower; 20.	AIS (MMSI No 992711082).
17159 N 4881.9	-Yigittler, breakwater, head.	40° 29.9' N 27° 31.6' E	Fl.G. period 5s fl. 1s, ec. 4s	33 10	5	White concrete tower; 20.	
17159.1 N 4881.95	--W. side.	40° 29.9' N 27° 31.5' E	Fl.R. period 5s		5		
17160 N 4882	--Ekinlik, Avsar Adasi, off W. side.	40° 30.8' N 27° 28.7' E	Fl.W. period 5s fl. 1s, ec. 4s	60 18	8	White metal tower; 33.	AIS (MMSI No 992711084).
17161 N 4883	--Avsa Adasi, Ince Br.	40° 28.2' N 27° 29.3' E	Fl.(2)W. period 10s fl. 1s, ec. 1.5s fl. 1s, ec. 6.5s	131 40	10	White round galvanized metal tower; 23.	
17164 N 4884	--Balyos Burnu, Kapıdağı Yarımadası, W. point.	40° 29.7' N 27° 41.0' E	Fl.(2)W. period 10s fl. 0.5s, ec. 2s fl. 0.5s, ec. 7s	125 38	10	White iron tower; 39.	AIS (MMSI No 992711093).
17168 N 4885	--Tuzla Burnu, E. point.	40° 27.7' N 27° 40.1' E	Fl.W. period 3s fl. 0.3s, ec. 2.7s	72 22	12	White metal tower; 23.	AIS (MMSI No 992711095).
	-Bandırma Korfezi:						
17172 N 4890	--Kapsul Burnu.	40° 28.6' N 28° 02.1' E	Fl.(2)R. period 10s fl. 0.5s, ec. 2s fl. 0.5s, ec. 7s	66 20	12	White concrete tower, dwelling; 31.	AIS (MMSI No 992711091).
17176 N 4888	---W. mole, head.	40° 21.4' N 27° 57.5' E	Fl.G. period 5s fl. 1s, ec. 4s	33 10	6	White concrete tower; 26.	AIS (MMSI No 992711097).
17180 N 4887	---E. breakwater, head.	40° 21.5' N 27° 57.5' E	Fl.R. period 5s fl. 1s, ec. 4s	33 10	10	White concrete tower; 26.	AIS (MMSI No 992711098).
17184 N 4889	---S. mole, head.	40° 21.3' N 27° 58.0' E	2 F.G. (vert.)	21 6	2	White metal mast; 10.	
17184.1 N 4889.3	--Entrance.	40° 21.6' N 27° 58.4' E	Fl.G. period 4s		3		
17184.2 N 4889.4	---N.	40° 21.7' N 27° 58.4' E	Fl.R. period 4s		3		
17188 N 4886	--Mola Adalari, Fener Adası.	40° 27.7' N 28° 04.0' E	Fl.W. period 5s fl. 0.5s, ec. 4.5s	141 43	10	White metal mast, dwelling; 39.	Visible 259°-296°, 303°-312° and 028°-256°. AIS (MMSI No 992711092).
17192 N 4899.8	-İmralı Adası, Martı Burnu, NW.	40° 33.9' N 28° 31.2' E	Fl.W. period 10s fl. 1s, ec. 9s	361 110	10	White concrete tower; 20.	AIS (MMSI No 992711054).
17196 N 4899.9	--Degirmen Burnu.	40° 33.4' N 28° 33.0' E	Fl.R. period 3s fl. 0.3s, ec. 2.7s	82 25	6	White metal framework tower; 16.	AIS (MMSI No 992711053).
17200 N 4900.8	-Karabacey (Sazlı Kohve Burnu).	40° 23.4' N 28° 31.1' E	Fl.(3)W. period 15s fl. 1s, ec. 1s fl. 1s, ec. 1s fl. 1s, ec. 10s	42 13	10	White metal framework tower; 39.	AIS (MMSI No 992711099).
17208 N 4900.2	-Gemlik Korfezi, Arnavut Burnu.	40° 23.1' N 28° 51.9' E	Fl.(2)W. period 10s fl. 0.5s, ec. 2s fl. 0.5s, ec. 7s	98 30	12	White metal tower; 20.	AIS (MMSI No 992711063).

(1) No.	(2) Name and Location	(3) Position	(4) Characteristic	(5) Height	(6) Range	(7) Structure	(8) Remarks
TURKEY							
17212 N 4900.4	--Mudanya, mole.	40° 22.5' N 28° 53.3' E	Fl.(3)Y. period 9s fl. 0.5s, ec. 1s fl. 0.5s, ec. 1s fl. 0.5s, ec. 5.5s	72 22	4	Mast; 66.	
17213 N 4900.5	--Roda, jetty.	40° 24.8' N 29° 04.5' E	Fl.(3)Y. period 10s		5		
17216 N 4900.6	--Tuzla Burnu.	40° 25.1' N 29° 05.7' E	Fl.W. period 10s fl. 1s, ec. 9s	46 14	12	White metal framework tower; 39.	AIS (MMSI No 992711062).
17220 N 4900.7	--Gemlik, wharf, head.	40° 25.9' N 29° 09.1' E	Fl.(3)Y. period 8s		3	Gray framework tower.	
17224.1 N 4900.73	--Kucukkumla Port.	40° 28.0' N 29° 06.0' E	Fl.(4)Y. period 15s fl. 0.5s, ec. 1.5s fl. 0.5s, ec. 1.5s fl. 0.5s, ec. 1.5s fl. 0.5s, ec. 8.5s	23 7	5	Yellow tower; 16.	
17225 N 4900	--Boz Burnu, W. extremity.	40° 32.0' N 28° 47.1' E	Fl.W. period 5s fl. 0.5s, ec. 4.5s	253 77	10	White metal tower, dwelling; 29.	AIS (MMSI No 992711064). Siren: 2 bl. ev. 30s (bl. 2s, si. 2s, bl. 2s, si. 24s).
17236 N 4899.96	--Sivrikaya Burnu, entrance, S. side.	40° 38.7' N 29° 00.5' E	Fl.W. period 10s fl. 1s, ec. 9s	65 20	12	White metal framework tower; 33.	AIS (MMSI No 992711065).
17238 N 4899.94	--Cinarcik, on mole.	40° 38.9' N 29° 07.7' E	Fl.(2)G. period 6s fl. 0.5s, ec. 1s fl. 0.5s, ec. 4s	26 8	2	White concrete tower, green bands; 20.	
17240 N 4931	--Yalova (Samanli), W. mole, head.	40° 39.7' N 29° 14.7' E	Fl.G. period 3s fl. 1s, ec. 2s	30 9	8	Metal framework tower; 23.	AIS (MMSI No 992711060).
17244 N 4931.2	--E. mole, head.	40° 39.6' N 29° 14.8' E	Fl.R. period 3s fl. 1s, ec. 2s	30 9	8	Metal framework tower; 23.	AIS (MMSI No 992711061).
17248 N 4931.4	--Quay, head.	40° 39.6' N 29° 16.2' E	F.R.				
17249 N 4931.6	--E. Quay, head.	40° 39.7' N 29° 16.8' E	F.R.				
	--Izmit Korfezi:						
17252 N 4930.2	--Aksa, Dolphin.	40° 41.9' N 29° 24.6' E	Fl.(3)G. period 10s		3	Platform.	
17253 N 4930.11	--Cavusciftligi.	40° 41.7' N 29° 27.4' E	Fl.Y. period 5s	26 8	5		
17254.5 N 4924.66	--Osman Gazi Bridge, E. side.	40° 44.6' N 29° 30.8' E	Iso.W. period 4s	236 72	5	Red and white round panel. Tertiary structure: Red round panel.	Oc.G. 3s 5M and Oc.R. 3s 5M mark width of navigable span. Oc.Y. 3s 7M mark bridge span.
	--RACON		B(- • • •)				
	--W. side.		Iso.W. period 3s				Oc.G. 3s 5M and Oc.R. 3s 5M mark width of navigable span. Oc.Y. 3s 7M mark bridge span.
	--RACON		T(-)				(3 & 10cm).
17257 N 4926.1	--Dilovasi, jetty.	40° 45.8' N 29° 31.7' E	Fl.R. period 5s	72 22	3		
17258 N 4926.2	--Diliskelesi, jetty, head.	40° 45.9' N 29° 32.0' E	Fl.R. period 5s fl. 0.5s, ec. 4.5s	62 19	3	Concrete column.	

(1) No.	(2) Name and Location	(3) Position	(4) Characteristic	(5) Height	(6) Range	(7) Structure	(8) Remarks
TURKEY							
17258.1 N 4926.25	--Likidgaz Fueling Facility, E. pier.	40° 46.2' N 29° 33.0' E	Fl.(3)R. period 8s fl. 0.5s, ec. 1s fl. 0.5s, ec. 1s fl. 0.5s, ec. 4.5s	43 13	3	Metal tower, red band; 36.	
17258.15 N 4926.26	--Tavancil, pier, head.	40° 46.0' N 29° 34.4' E	Fl.Y. period 3s fl. 1s, ec. 2s	16 5	3	Yellow round metal tower; 10.	
17258.2 N 4926.23	---W. pier.	40° 46.1' N 29° 32.8' E	Fl.Y. period 3s fl. 1s, ec. 2s	56 17	3	Round tower, yellow "X" daymark; 49.	
17258.3 N 4926.21	--Kaba Cape.	40° 46.0' N 29° 32.4' E	Fl.G. period 5s	33 10	3		
17259 N 4926.3	--Kirazliyali, pier, head.	40° 46.3' N 29° 43.1' E	Fl.Y. period 4s	30 9	5	Yellow round metal tower; 23.	
17259.5 N 4926.33	--Shipyard, jetty.	40° 46.1' N 29° 43.5' E	Fl.W. period 5s	26 8	3		
17261 N 4926.8	---Jetty, head.	40° 45.0' N 29° 45.3' E	Fl.(2)R. period 8s fl. 1s, ec. 1s fl. 1s, ec. 5s	26 8	5	Round tower, two white bands, yellow "X" daymark; 20.	
17262 N 4926.9	---S. jetty, dolphin.	40° 44.8' N 29° 45.4' E	Fl.Y. period 3s fl. 1s, ec. 2s	33 10	5	Mast, "X" daymark; 23.	
17263 N 4927	--Kiler Burnu, oil terminal platform, W. dolphin.	40° 44.5' N 29° 45.3' E	Mo.(U)R. period 15s fl. 0.6s, ec. 0.3s fl. 0.6s, ec. 0.3s fl. 1.5s, ec. 11.7s	33 10	5	Mast; 23.	Synchronized with 17264. Siren: Mo.(U) ev. 30s (bl. 0.8s, si. 1s, bl. 0.8s, si. 1s, bl. 2.4s, si. 24s).
17264 N 4927.4	---E. dolphin.	40° 44.5' N 29° 45.6' E	Mo.(U)R. period 15s fl. 0.6s, ec. 0.3s fl. 0.6s, ec. 0.3s fl. 1.5s, ec. 11.7s	33 10	5	Mast; 23.	Synchronized with 17263.
17265 N 4927.7	---W. jetty.	40° 44.6' N 29° 45.9' E	Fl.Y. period 4s fl. 1s, ec. 3s	33 10	5	Mast, "X" daymark; 23.	Synchronized with 17265.1.
17265.1 N 4927.8	---E. jetty.	40° 44.5' N 29° 46.1' E	Fl.Y. period 4s fl. 1s, ec. 3s	33 10	5	Mast, "X" daymark; 23.	Synchronized with 17265.
17266 N 7640.5	--Platform.	40° 44.4' N 29° 46.6' E	Fl.R. period 4s	26 8	5	Platform.	
17272 N 4928	--Zeytun Burnu, extremity of point.	40° 44.5' N 29° 47.0' E	Fl.(2)R. period 5s fl. 0.3s, ec. 1s fl. 0.3s, ec. 3.4s	33 10	8	White metal tower; 26.	F.R. on water tower 1M N. AIS (MMSI No 992711057).
17274 N 7641	--Platform.	40° 44.3' N 29° 47.0' E	Fl.W. period 4s	26 8	5	Platform.	
17274.5 N 7642	--Platform.	40° 44.4' N 29° 47.4' E	F.R.		10	Platform.	
17274.51 N 4930.04	--Safi Derince, No 3 Quay, dolphin.	40° 44.8' N 29° 49.5' E	Fl.Y. period 3s fl. 0.5s, ec. 2.5s	30 9	5	Round tower; 16.	
17274.52 N 4930.045	--Derince, ferry pier, head.	40° 44.9' N 29° 48.5' E	Fl.Y. period 3s fl. 1s, ec. 2s	23 7	5	Yellow round metal tower.	
17274.6 N 4930	--Derince Burnu, W. head.	40° 44.8' N 29° 49.6' E	Fl.(5)R. period 20s fl. 1s, ec. 1s fl. 1s, ec. 1s fl. 1s, ec. 1s fl. 1s, ec. 1s fl. 1s, ec. 11s	33 10	4	Round tower.	

(1) No.	(2) Name and Location	(3) Position	(4) Characteristic	(5) Height	(6) Range	(7) Structure	(8) Remarks
TURKEY							
17274.7 N 4930.05	--E. head.	40° 44.8' N 29° 49.9' E	Fl.(3)R. period 9s fl. 0.5s, ec. 1s fl. 0.5s, ec. 1s fl. 0.5s, ec. 5.5s	33 10	7	Round tower, three white bands.	
17275 N 4930.1	--Hacibayram Burnu.	40° 45.0' N 29° 51.3' E	Fl.R. period 3s fl. 1s, ec. 2s	26 8	5	White tower, red band.	
17278 N 4929.9	--Batak Burun, pier, head.	40° 43.9' N 29° 51.3' E	Fl.(4)G. period 10s	33 10	3	Round tower; 23.	
17278.1 N 4929.993	--Yacht harbor, pier, head.	40° 45.5' N 29° 55.3' E	Fl.R. period 3s fl. 1s, ec. 2s	23 7	5	White round metal tower, red band.	
17278.2 N 4929.992	--Izmit Vapur, ferry pier, head.	40° 45.6' N 29° 55.4' E	Fl.G. period 3s fl. 1s, ec. 2s	23 7	5	White round metal tower, green band.	
17279 N 4930.15	--Sirintepe, jetty, head.	40° 45.3' N 29° 51.9' E	Fl.(3)Y. period 8s	26 8	3		
17279.1 N 4929.8	--Kavakli, pier, head.	40° 43.4' N 29° 50.0' E	Fl.Y. period 3s fl. 1s, ec. 2s	23 7	5	Yellow round metal tower.	
17280 N 4929	--Golcuk Burnu.	40° 43.8' N 29° 48.8' E	Fl.W. period 3s fl. 1s, ec. 2s	29 9	8	White concrete tower; 16.	F.R. lights shown on pier 700 meters W. AIS (MMSI No 992711059).
17280.2 N 4928.5	--Degirmendere, ferry pier, head.	40° 43.4' N 29° 47.1' E	Fl.Y. period 3s fl. 1s, ec. 2s	23 7	5	Yellow round metal tower.	
17280.3 N 4928.3	--Halidere, pier, head.	40° 43.1' N 29° 45.2' E	Fl.(2)Y. period 8s fl. 0.5s, ec. 1s fl. 0.5s, ec. 6s	23 7	5	Yellow round metal tower.	
17280.4 N 4924.57	--Ulasli.	40° 42.4' N 29° 41.5' E	Iso.Y. period 3s	23 7	5	Yellow round metal tower.	
17280.5 N 4924.55	--Karamursel.	40° 41.7' N 29° 36.9' E	Fl.Y. period 3s fl. 1s, ec. 2s	23 7	5	Yellow round metal tower.	
17281 N 4924.1	--Eskinhisar, Fisherman's Refuge, main breakwater.	40° 46.1' N 29° 25.7' E	Fl.(2)R. period 10s fl. 0.5s, ec. 2s fl. 0.5s, ec. 7s	26 8	10	White round sheet-iron tower, two red bands; 20.	
17282 N 4923.3	--Darica.	40° 45.4' N 29° 22.3' E	Fl.(4)Y. period 10s fl. 0.5s, ec. 1s fl. 0.5s, ec. 1s fl. 0.5s, ec. 1s fl. 0.5s, ec. 5s	39 12	3	Yellow mast.	
17283 N 4922.5	--Tas Liman.	40° 45.4' N 29° 21.9' E	Fl.(2)Y. period 6s fl. 0.5s, ec. 1s fl. 0.5s, ec. 4s	26 8	3	Round tower, yellow "X" topmark; 20.	
17284 N 4922	--Yelkenkaya Burnu.	40° 45.4' N 29° 21.3' E	Fl.W. period 15s fl. 1.5s, ec. 13.5s	66 20	18	White concrete tower, building; 49.	AIS (MMSI No 992711056).
17285 N 4921	--Cayirova, pier.	40° 48.1' N 29° 20.6' E	Fl.Y. period 3s	26 8	3	SPECIAL Y, post, "X" topmark; 20.	
17286 N 4920	--Hayirsizada.	40° 47.3' N 29° 15.7' E	Fl.W. period 3s fl. 0.3s, ec. 2.7s	56 17	10	White metal framework tower, concrete base; 23.	AIS (MMSI No 992711052).
17287 N 4920.5	--Tuzla Korfezi, breakwater, head.	40° 48.7' N 29° 17.8' E	Fl.R. period 5s	39 12	5	Metal tower, black band; 30.	AIS (MMSI No 992711049).
17288 N 4919	--Inner harbor, N. breakwater, head.	40° 52.4' N 29° 06.2' E	Fl.G. period 5s	16 5	5	White metal framework tower; 10.	

(1) No.	(2) Name and Location	(3) Position	(4) Characteristic	(5) Height	(6) Range	(7) Structure	(8) Remarks
TURKEY							
17288.1 <i>N 4919.2</i>	--S. breakwater, head.	40° 48.5' N 29° 15.9' E	Fl.R. period 5s	16 5	5	White metal framework tower; 10.	
17289 <i>N 4918.8</i>	-Tuzla, Outer harbor, N. breakwater, head.	40° 49.1' N 29° 16.0' E	Fl.G. period 5s	16 5	5	White metal framework tower; 10.	AIS (MMSI No 992711350).
17289.1 <i>N 4918.9</i>	---S. breakwater, head.	40° 49.0' N 29° 16.1' E	Fl.R. period 5s	16 5	5	White metal framework tower; 10.	AIS (MMSI No 992711349).
17290 <i>N 4916.39</i>	-Aydinli Limani, breakwater, head.	40° 50.2' N 29° 15.9' E	Fl.G. period 3s fl. 0.5s, ec. 2.5s	20 6	9	White concrete tower; 13.	
17291 <i>N 4916.393</i>	--Inner breakwater, S. head.	40° 50.2' N 29° 15.9' E	Fl.(2)G. period 8s fl. 0.5s, ec. 1s fl. 0.5s, ec. 6s	20 6	5	White round metal tower; 13.	
17292.1 <i>N 4916.395</i>	---N. head.	40° 50.3' N 29° 16.0' E	Fl.(2)R. period 8s fl. 0.5s, ec. 1s fl. 0.5s, ec. 6s	20 6	5	White round metal tower; 13.	
17294 <i>N 4916.4</i>	-Aydinli Limani.	40° 51.6' N 29° 15.4' E	Fl.(2)G. period 5s fl. 0.3s, ec. 1s fl. 0.3s, ec. 3.4s	26 8	5	White concrete tower, green band; 20.	AIS (MMSI No 992711047).
17294.1 <i>N 4916.41</i>	--N. breakwater, head.	40° 51.3' N 29° 16.2' E	Fl.(2)R. period 5s	30 9	3		
17294.5 <i>N 4916.46</i>	-Kumcular Pier, head.	40° 51.2' N 29° 16.0' E	Fl.(3)R. period 12s fl. 0.8s, ec. 1.2s fl. 0.8s, ec. 1.2s fl. 0.8s, ec. 7.2s	26 8	5	Round metal tower, red bands; 20.	
17295 <i>N 4916.3</i>	-Aydinbey Yarimadasi, S. head.	40° 51.0' N 29° 16.3' E	Fl.R. period 5s fl. 1s, ec. 4s	23 7	8	White metal framework tower; 19.	AIS (MMSI No 992711050).
17296 <i>N 4916.2</i>	-Pendik, breakwater, head.	40° 52.8' N 29° 06.0' E	Fl.G. period 5s fl. 1s, ec. 4s	36 11	8	White concrete tower; 26.	AIS (MMSI No 992711051).
17297 <i>N 4916.1</i>	-Pendik Burnu, breakwater, head.	40° 52.1' N 29° 14.4' E	Fl.(3)W. period 10s fl. 1s, ec. 1s fl. 1s, ec. 1s fl. 1s, ec. 5s	16 5	7	7.	
17300 <i>N 4916.6</i>	-Balikci Adasi.	40° 49.2' N 29° 06.8' E	Fl.(2)W. period 10s fl. 0.5s, ec. 2s fl. 0.5s, ec. 7s	102 31	9	White metal framework tower; 20.	
17300.5 <i>N 4916.9</i>	-Buyukada.	40° 52.5' N 29° 07.5' E	Fl.(4)Y. period 10s	23 7	3		
17300.6 <i>N 4916.85</i>	-Ferry Pier.	40° 52.6' N 29° 07.7' E	Iso.Y. period 3s	23 7	3		
17300.65 <i>N 4916.8</i>	-Bank, N. side.	40° 52.5' N 29° 07.9' E	Fl.(3)Y. period 8s	23 7	5		
17301 <i>N 4917.4</i>	-Heybeli, S. mole, head.	40° 52.4' N 29° 06.3' E	Fl.R. period 3s	20 6	3	Metal framework tower; 16.	
17301.5 <i>N 4917.2</i>	--N. mole, head.	40° 52.4' N 29° 06.3' E	Fl.G. period 3s	20 6	3	White round tower; 7.	
17302 <i>N 4917.5</i>	--Boat harbor, mole, head.	40° 52.9' N 29° 06.1' E	Fl.G. period 3s fl. 1s, ec. 2s	20 6	7	White metal framework tower; 10.	
17303 <i>N 4917.6</i>	-Burgaz Adasi.	40° 52.8' N 29° 04.3' E	Fl.R. period 3s fl. 0.3s, ec. 2.7s	13 4	3	White concrete tower; 10.	

(1) No.	(2) Name and Location	(3) Position	(4) Characteristic	(5) Height	(6) Range	(7) Structure	(8) Remarks
TURKEY							
17303.5 N 4917.8	--Pier, head.	40° 52.9' N 29° 04.2' E	Fl.(4)Y. period 15s	23 7	3		
17304 N 4915	-Dilek Kayaligi.	40° 54.9' N 29° 05.3' E	Q.(6)+L.Fl.W. period 15s	30 9	10	S. CARDINAL YB, beacon, topmark; 20.	Electric lights mark power cable between Chamasir Burnu, Prinkipo, and Halki.
	-RACON		B(- • • •)		20		AIS (MMSI No 992711390).
17316 N 4918	-Sivriada.	40° 52.5' N 28° 58.2' E	Fl.W. period 3s fl. 0.3s, ec. 2.7s	312 95	13	White column, building; 10.	
	-RACON		O(- - -)				
17317 N 4917.9	Kinaliada, ferry pier.	40° 54.6' N 29° 03.4' E	Iso.Y. period 2s	23 7	3		
17320 N 4914	-Yildiz Kayaligi.	40° 56.2' N 29° 05.2' E	V.Q.(9)W. period 10s	16 5	10	W. CARDINAL YBY, beacon, topmark; 13.	AIS (MMSI No 992711391).
17324 N 4913	-S. breakwater, head.	40° 57.0' N 29° 05.7' E	Fl.R. period 2s fl. 0.3s, ec. 1.7s	20 6	7	White concrete tower; 16.	AIS (MMSI No 992711135).
17324.5 N 4912.5	-Bostanci, pier, head.	40° 57.1' N 29° 05.6' E	Fl.G. period 3s	23 7	3		
17328 N 4910	-Fener Burnu.	40° 58.1' N 29° 01.9' E	Fl.(2)W. period 12s fl. 1.5s, ec. 2s fl. 1.5s, ec. 7s	82 25	15	White concrete tower, dwelling; 65.	AIS (MMSI No 992711104).
17336 N 4912	Oreke tasi.	40° 58.0' N 29° 01.8' E	Q.(2)W. period 5s	16 5	3	White concrete tower; 13.	
17337 N 4909.4	Fenerbahce, W. breakwater, head.	40° 58.4' N 29° 02.1' E	Fl.(2)G. period 10s fl. 1s, ec. 1s fl. 1s, ec. 7s		6		
17337.5 N 4909.6	-E. breakwater, head.	40° 58.4' N 29° 02.1' E	Fl.(2)R. period 10s fl. 1s, ec. 1s fl. 1s, ec. 7s		6		
17338 N 4909	-Marina, W. breakwater, head.	40° 58.6' N 29° 02.1' E	Fl.G. period 10s fl. 1s, ec. 9s		3		
17339 N 4909.2	--E. breakwater, head.	40° 58.6' N 29° 02.2' E	Fl.R. period 10s fl. 1s, ec. 9s		3		
17339.1 N 4908	-Moda Burnunda, jetty, head.	40° 58.7' N 29° 01.4' E	F.R.				
BOSPORUS:							
17340 N 4903	-Ahirkapi Burnu (Istanbul).	41° 00.4' N 28° 59.1' E	Fl.W. period 6s fl. 0.5s, ec. 5.5s	118 36	16	Black and white tower, building; 95.	Horn: 1 bl. ev. 20s (bl. 4s, si. 16s).
17344 N 4906	-Haydarpasa, inner detached breakwater, NW. extremity.	40° 59.9' N 29° 00.8' E	Fl.(2)G. period 6s fl. 1s, ec. 1s fl. 1s, ec. 3s	23 7	3	White concrete tower; 11.	F.R. shown from NW. corner of passenger quay.
17348 N 4906.2	--SE. extremity.	40° 59.7' N 29° 01.1' E	Fl.R. period 2s fl. 0.5s, ec. 1.5s	49 15	8	White concrete tower; 39.	Bell: 1 stroke ev. 6s.
17352 N 4904	--Outer detached breakwater, NW. extremity.	41° 00.6' N 29° 00.1' E	Fl.G. period 3s fl. 1s, ec. 2s	49 15	8	White concrete tower; 26.	
	--RACON		G(- - •)				(3 & 10cm).

(1) No.	(2) Name and Location	(3) Position	(4) Characteristic	(5) Height	(6) Range	(7) Structure	(8) Remarks
TURKEY							
17356 N 4904.2	---SE. extremity.	40° 59.8' N 29° 00.8' E	Fl.(2)R. period 6s fl. 1s, ec. 1s fl. 1s, ec. 3s	26 8	3	White concrete tower; 13.	
	---RACON		C(- - - •)				
17360 N 4904.6	Kadikoy, breakwater, head.	40° 59.6' N 29° 00.9' E	Iso.W. period 4s	46 14	13	White concrete tower; 36.	
17360.1 N 4904.7	--Pier, head.	40° 59.5' N 29° 01.0' E	Fl.(4)Y. period 15s fl. 1s, ec. 1s fl. 1s, ec. 1s fl. 1s, ec. 1s fl. 1s, ec. 8s	23 7	3	Yellow tower; 16.	
17361 N 4904.8	-SE. pier, head.	40° 59.5' N 29° 01.1' E	Fl.(4)Y. period 15s	23 7	3		
17361.1 N 4906.4	-Kadikoy, ferry pier.	40° 59.5' N 29° 01.3' E	Iso.Y. period 4s	23 7	3		
17361.2 N 4906.6	--Pier, head.	40° 59.6' N 29° 01.3' E	Fl.(4)Y. period 12s	23 7	3		
17362 N 4906.8	-Haydarpassa, jetty.	40° 59.8' N 29° 01.1' E	Fl.(4)Y. period 16s	23 7	3		
17364 N 4907	--Harem Vapur Iskele, S. breakwater, head.	41° 00.6' N 29° 00.4' E	Fl.(2)G. period 5s fl. 0.4s, ec. 0.6s fl. 0.4s, ec. 3.6s	23 7	6	White concrete tower; 10.	
17365 N 4907.1	---E. breakwater, head.	41° 00.7' N 29° 00.5' E	Iso.Y. period 3s	23 7	3		
17368 N 4907.2	---N. breakwater, head.	41° 00.8' N 29° 00.6' E	Fl.(2)R. period 5s fl. 0.4s, ec. 0.6s fl. 0.4s, ec. 3.6s	23 7	6	White concrete tower; 10.	
17369 N 4907.3	---Elbow.	41° 00.8' N 29° 00.6' E	Fl.W. period 5s	30 9	5	Metal tower.	
17371	-Pasalimani, wharf.	41° 01.7' N 29° 00.9' E	Iso.Y. period 2s	23 7	3		
17372 N 4903.8	-Leander Tower (Kizkulezi), strait, E. side.	41° 01.3' N 29° 00.2' E	Fl.W.R. period 3s fl. 0.3s, ec. 2.7s	36 11	W. 14 R. 11	White metal tower, red band, building; 30.	W. 000°-030°, R.-000°. Lights mark power cable between Kizkulezi and Saray Burnu. Navigation control station.
17376 N 4936.4	-Bridge center.	41° 02.8' N 29° 02.1' E	Q.W.	210 64			R. lights mark shore towers.
17380 N 4936.5	-Channel, NW. side.	41° 02.7' N 29° 01.9' E	Q.Y.	210 64			
17384 N 4936.55	--SE. side.	41° 02.6' N 29° 02.1' E	Q.Y.	210 64			
17388 N 4903.7	-Salipazari Rihtimi.	41° 01.7' N 28° 59.3' E	Fl.(3)G. period 10s fl. 1s, ec. 1.5s fl. 1s, ec. 1.5s fl. 1s, ec. 4s	42 13	10	White metal tower, green bands; 33.	
17389 N 4903.75	-Kabatas.	41° 02.0' N 28° 59.6' E	Fl.(4)Y. period 12s	23 7	3		
17390	-SE. side.	41° 02.2' N 29° 01.8' E	Iso.Y. period 5s	23 7	3		
17392 N 4937	-Beylerbeyi.	41° 02.6' N 29° 02.5' E	Fl.(2)R. period 10s fl. 0.5s, ec. 2s fl. 0.5s, ec. 7s	33 10	9	White metal pylon; 32.	

(1) No.	(2) Name and Location	(3) Position	(4) Characteristic	(5) Height	(6) Range	(7) Structure	(8) Remarks
TURKEY							
17393	-SE. side.	41° 02.7' N 29° 02.7' E	Iso.Y. period 4s	23 7	3		
17396 N 4937.4	-Defterdar Burnu.	41° 03.0' N 29° 02.0' E	Fl.(2)G. period 12s fl. 0.5s, ec. 2s fl. 0.5s, ec. 9s	33 10	7	White metal framework tower; 39.	
17400 N 4938.3	-Cengelkoy.	41° 03.2' N 29° 03.1' E	Fl.(3)R. period 15s fl. 1s, ec. 2s fl. 1s, ec. 2s fl. 1s, ec. 8s	43 13	9	White metal tower, red bands; 33.	
17404 N 4938	-Kurucesme.	41° 03.4' N 29° 02.2' E	Fl.(3)G. period 16s fl. 1s, ec. 2s fl. 1s, ec. 2s fl. 1s, ec. 9s	23 7	10	White metal tower, green band; 16.	
17408 N 4940	-Arnavutkoy.	41° 04.1' N 29° 02.8' E	Fl.G. period 3s fl. 0.3s, ec. 2.7s	36 11	10	White metal tower, green band; 30.	
17412 N 4944	-Kandilli Burnu, strait, E. side.	41° 04.4' N 29° 03.4' E	Fl.R. period 3s fl. 0.3s, ec. 2.7s	89 27	12	White metal column; 33.	Navigation control station. 2 Fl.R. on radio mast 3.3 miles SE. AIS (MMSI No 992711024).
17414 N 4945	-Pier.	41° 04.5' N 29° 03.5' E	Fl.(4)Y. period 20s	23 7	3		
17416 N 4941	-Bebek, bank. N. extremity.	41° 04.6' N 29° 02.8' E	Fl.(2)G. period 10s fl. 0.5s, ec. 2s fl. 0.5s, ec. 7s	16 5	5	White concrete tower; 16.	Fl.R. 3s and Fl.G. 3s mark boat channel into Bebek.
17420 N 4946	-Rumelihisari, on wall of fortress, strait, W. side.	41° 05.0' N 29° 03.4' E	Fl.(3)G. period 15s fl. 1s, ec. 2s fl. 1s, ec. 2s fl. 1s, ec. 8s	23 7	8	White round metal tower, green bands; 16.	Reserve light range 4M.
17421 N 4946.1	-Anadolu Hisari.	41° 05.0' N 29° 04.0' E	Fl.(4)Y. period 10s	23 7	3		
17422 N 4946.2	-Fatih Sultan Mehmet Bridge, center.	41° 05.5' N 29° 03.7' E	Oc.W. period 3s lt. 2s, ec. 1s	222 68			Fl.R. lights mark shore towers.
17422.4 N 4946.4	--Channel, W. side.	41° 05.5' N 29° 03.5' E	Oc.R. period 6s lt. 5s, ec. 1s	220 67			
17422.6 N 4946.6	---E. side.	41° 05.5' N 29° 03.8' E	Oc.Y. period 6s lt. 5s, ec. 1s	220 67			
17424 N 4947	-Balta Limani.	41° 06.0' N 29° 03.2' E	Fl.G. period 3s fl. 1s, ec. 2s	39 12	5	White metal tower, green band; 33.	
17426 N 4947.8	-Kanlica.	41° 06.0' N 29° 03.9' E	Fl.(4)Y. period 12s	23 7	3		
17428 N 4948	-Kanlica Burnu, strait, E. side.	41° 06.1' N 29° 04.0' E	Fl.(2)R. period 10s fl. 0.5s, ec. 2s fl. 0.5s, ec. 7s	39 12	8	White metal framework tower; 36.	Reserve light range 6M.
17429.1 N 4949.2	-S. pier.	41° 06.5' N 29° 04.8' E	Fl.(4)Y. period 12s	23 7	3		
17429.2 N 4949.3	-Cubuklu, pier.	41° 06.5' N 29° 04.9' E	Iso.Y. period 5s	23 7	5	Yellow tower; 16.	
17432 N 4949.4	-Pasabahce, near factory.	41° 06.9' N 29° 05.4' E	Fl.(3)R. period 15s fl. 1s, ec. 2s fl. 1s, ec. 2s fl. 1s, ec. 8s	46 14	9	White round metal tower; 39.	

(1) No.	(2) Name and Location	(3) Position	(4) Characteristic	(5) Height	(6) Range	(7) Structure	(8) Remarks
TURKEY							
17436 N 4949	-Istinye.	41° 06.8' N 29° 03.7' E	Fl.(2)G. period 10s fl. 0.5s, ec. 2s fl. 0.5s, ec. 7s	46 14	9	White metal tower, green bands; 33.	
17438 N 4949.6	-Yenikoy.	41° 07.4' N 29° 04.4' E	Q.(3)W. period 10s	20 6	6	E. CARDINAL BYB, column, topmark; 20.	
17444 N 4949.5	-Incirkoy.	41° 07.6' N 29° 05.8' E	Fl.R. period 3s fl. 0.3s, ec. 2.7s	52 16	8	Metal framework tower; 39.	
17444.1	-Beykoz, breakwater, head.	41° 07.8' N 29° 05.6' E	Fl.(3)R. period 10s		5		
17445 N 4949.55	-Beykoz.	41° 08.1' N 29° 05.4' E	Fl.(4)Y. period 12s	23 7	3		
17452 N 4950	-Kirec Burnu.	41° 08.9' N 29° 02.8' E	Fl.(3)G. period 15s fl. 1s, ec. 2s fl. 1s, ec. 2s fl. 1s, ec. 8s	36 11	11	White metal tower, green bands; 30.	
17456 N 4949.7	-Selvi Burnu, breakwater, head.	41° 08.6' N 29° 04.3' E	Fl.(2)R. period 10s fl. 0.5s, ec. 2s fl. 0.5s, ec. 7s	43 13	8	White metal tower; 33.	
17457 N 4949.9	-Umur Banklari, S end.	41° 08.7' N 29° 04.1' E	Q.(6)+L.Fl.W. period 15s			S. CARDINAL YB, beacon, topmark.	 AIS (MMSI No 992711021).
17460 N 4949.8	--Jetty extension.	41° 08.9' N 28° 04.4' E	F.G.	23 7		White concrete tower, concrete base.	
17467 N 4950.5	-Buyukdere Harbor.	41° 09.5' N 29° 02.3' E	Fl.(2)G. period 8s fl. 0.5s, ec. 1s fl. 0.5s, ec. 6s	33 10	5	White metal framework tower; 26.	
17468 N 4952	-Buyukdere.	41° 09.8' N 29° 02.9' E	Fl.G. period 3s fl. 1s, ec. 2s	33 10	9	White metal tower, green band; 30.	
17472 N 4953.2	-Overhead cable, E. head.	41° 10.0' N 29° 05.2' E	2 Fl.R. period 2s	817 249	11	Red and white framework pylon; 407.	
			F.R.				
17476 N 4953	--W. head.	41° 10.6' N 29° 04.2' E	2 Fl.R. period 2s	797 243	11	Red and white framework pylon; 407.	
			F.R.				
17480 N 4954	-Kavak Burnu, in fort.	41° 10.7' N 29° 05.2' E	Fl.(3)R. period 15s fl. 1s, ec. 2s fl. 1s, ec. 2s fl. 1s, ec. 8s	52 16	8	White concrete tower; 16.	
17484 N 4955	-Dikili Tas.	41° 10.9' N 29° 04.7' E	Fl.(2)G. period 10s fl. 0.5s, ec. 2s fl. 0.5s, ec. 7s	30 9	12	White metal tower, green band, concrete base; 26.	
	-RACON		B(- • • •)				(3 & 10cm).
17488 N 4955.4	-Cali Burnu.	41° 12.4' N 29° 06.3' E	Fl.(3)G. period 15s fl. 1s, ec. 2s fl. 1s, ec. 2s fl. 1s, ec. 8s	108 33	5	White metal framework tower; 20.	
17490 N 4955.3	-Poyraz Burnu, W. breakwater, head.	41° 12.3' N 29° 07.5' E	Fl.R. period 4s	52 16	5		
17496 N 4956	-Rumeli Burnu.	41° 14.1' N 29° 06.7' E	Fl.(2)W. period 12s fl. 1s, ec. 3s fl. 1s, ec. 7s	190 58	18	White concrete tower, building; 98.	Horn: 1 bl. ev. 20s (bl. 4s, si. 16s).

(1) No.	(2) Name and Location	(3) Position	(4) Characteristic	(5) Height	(6) Range	(7) Structure	(8) Remarks
TURKEY							
17500 N 4956.2	--E. breakwater, head.	41° 13.7' N 29° 06.9' E	Fl.G. period 3s fl. 0.3s, ec. 2.7s	33 10	7	White concrete tower; 23.	AIS (MMSI No 992711393).
17504 N 4956.4	--W. breakwater, head.	41° 13.8' N 29° 06.8' E	Fl.R. period 5s fl. 1s, ec. 4s	23 7	5	White concrete tower; 16.	AIS (MMSI No 992711389).
17508 N 4958	-Anadolu.	41° 13.0' N 29° 09.1' E	L.Fl.W. period 20s fl. 2s, ec. 18s	246 75	20	White concrete tower, dwelling; 66.	
	-RACON		C(- • - •)				(3 & 10cm).
17512 N 4960	-Yom Burnu FOG SIGNAL.	41° 13.3' N 29° 10.2' E					Siren: 2 bl. ev. 20s.
17516 N 4962	Dalyan Burnu, at extremity.	41° 15.3' N 29° 02.4' E	Fl.(2)W.R. period 4.5s fl. 0.5s, ec. 1s fl. 0.5s, ec. 2.5s	82 25	W. 10 R. 7	White metal framework tower; 20.	W. 105°-162°, R.-175°, W.- 346°, R.-105°. AIS (MMSI No 992711036).
TURKEY-BLACK SEA							
17520 N 4964	Karaburnu.	41° 20.9' N 28° 40.9' E	Fl.W. period 5s fl. 0.5s, ec. 4.5s	177 54	15	White metal framework tower; 39.	AIS (MMSI No 992711077).
17524 N 4965	Kiyikoy.	41° 38.0' N 28° 06.0' E	Fl.W. period 10s fl. 1s, ec. 9s	121 37	12	White metal tower, black band; 49.	AIS (MMSI No 992711076).
17525 N 4965.1	-Main breakwater, head.	41° 37.9' N 28° 06.1' E	Fl.G. period 5s fl. 1s, ec. 4s	23 7	5	White concrete tower, green band, metal framework pylon; 16.	AIS (MMSI No 992711074).
17525.5 N 4965.2	-Secondary breakwater, head.	41° 37.9' N 28° 06.1' E	Fl.R. period 5s fl. 1s, ec. 4s	23 7	5	White concrete tower, red band; 13.	AIS (MMSI No 992711075).
17528 N 4966	Igneada Burnu.	41° 53.2' N 28° 03.4' E	Fl.(2)W. period 15s fl. 0.3s, ec. 4.7s fl. 0.3s, ec. 9.7s	144 44	20	White concrete tower, dwelling; 26.	AIS (MMSI No 992711070).
17532 N 4966.4	-E. breakwater, head.	41° 53.2' N 28° 01.2' E	Fl.G. period 3s fl. 0.3s, ec. 2.7s	33 10	5	White concrete tower, green band; 26.	AIS (MMSI No 992711071).
17536 N 4966.6	-W. breakwater, head.	41° 53.2' N 28° 01.2' E	Fl.R. period 5s fl. 1s, ec. 4s	33 10	5	White concrete tower, red band; 26.	AIS (MMSI No 992711072).
BULGARIA							
17540 N 4968	Akhtopol.	42° 05.9' N 27° 56.9' E	Q.(6)+L.Fl.W. period 15s	49 15	5	Black concrete tower, framework structure, yellow top; 36.	
17544 N 4969	Michurin (Tzarevo), on rock.	42° 09.5' N 27° 52.3' E	Fl.W. period 3.5s		4		
17548 N 4971	-Breakwater, head.	42° 10.0' N 27° 52.0' E	Iso.G. period 4s	39 12	2	White round stone tower, trapezoidal base; 30.	
17552 N 4972	Primorsko, pier, head.	42° 16.0' N 27° 45.5' E	Iso.W. period 6s	26 8	6	White round tower, pedestal; 20.	
17556 N 4974	Maslen Nos.	42° 18.5' N 27° 47.3' E	Fl.(3)W. period 17.2s fl. 0.4s, ec. 4s fl. 0.4s, ec. 4s fl. 0.4s, ec. 8s	123 37	20	White stone tower; 23.	

(1) No.	(2) Name and Location	(3) Position	(4) Characteristic	(5) Height	(6) Range	(7) Structure	(8) Remarks
BULGARIA							
BURGASKI ZALIV:							
17564 N 4976	-Sveti Ivan.	42° 26.3' N 27° 41.5' E	Fl.(2)W. period 10s fl. 0.5s, ec. 2s fl. 0.5s, ec. 7s	144 44	20	White round concrete tower, building; 43.	
17572 N 4980	-Ostrov Bolshevik.	42° 28.1' N 27° 33.2' E	L.Fl.W.R. period 8s fl. 2s, ec. 6s	71 22	W. 20 R. 20	White round concrete tower; 39.	R. 272°-312°, W.-272°.
17577 N 4981.3	-Rossentz, pier, head.	42° 27.3' N 27° 32.0' E	L.Fl.R. period 20s fl. 4s, ec. 16s	23 7	5	White concrete platform; 16.	
-Burgas:							
17580 N 4984	--E. breakwater, head.	42° 28.9' N 27° 29.0' E	Fl.W. period 3s fl. 1s, ec. 2s	79 24	14	White round concrete tower, red bands; 46.	Visible 253°-153°. Horn: Mo.(B) ev. 30s (bl. 5s, si. 3s, bl. 1.5s, si. 3s, bl. 1.5s, si. 3s, bl. 1.5s, si. 11.5s).
17581 N 4983	--Terminal 2A.	42° 28.7' N 27° 28.0' E	Fl.W. period 11s fl. 0.5s, ec. 10.5s	30 9	4		
17582 N 4983.5	--Breakwater, head.	42° 28.4' N 27° 28.6' E	Fl.W. period 4s fl. 1s, ec. 3s	36 11	11		
17583 N 4983.8	---Spur.	42° 28.9' N 27° 28.8' E	Fl.R. period 4s fl. 1s, ec. 3s	30 9	4		
17584 N 4986	--Arm extending W. from E. breakwater.	42° 29.0' N 27° 28.9' E	Iso.G. period 4s	33 10	2	White round metal tower; 20.	Visible 333°-213°.
17588 N 4988	--W. breakwater, E. head.	42° 29.0' N 27° 28.8' E	Iso.R. period 4s	33 10	2	White round metal tower; 20.	
17589 N 4988.5	--Pobeda, pier, head.	42° 28.7' N 27° 27.0' E	L.Fl.W. period 4.5s fl. 2.5s, ec. 2s	30 9	4	Red beacon, yellow band; 20.	
17604 N 4990	Pomorie, SE. reef.	42° 33.1' N 27° 39.7' E	Q.(3)W. period 10s	39 12	10	Black round stone tower, yellow band, pedestal; 26.	
17608 N 4994	Nesebur.	42° 39.1' N 27° 43.7' E	Fl.R.G. period 8s	33 10	R. 7 G. 5	Metal framework tower; 20.	R. 240°-285°, G.-240°.
17612 N 4996	Nos Emine.	42° 42.0' N 27° 54.0' E	Fl.W. period 6s fl. 1.5s, ec. 4.5s	210 64	20	White round tower, dwelling; 30.	
VARNENSKI ZALIV:							
17624 N 5000	-Nos Galata.	43° 10.3' N 27° 56.7' E	Fl.(3)W. period 15s fl. 0.5s, ec. 1.5s fl. 0.5s, ec. 2s fl. 0.5s, ec. 10s	249 76	26	White octagonal tower, beige stripes, dwelling; 72.	Nautophone: Mo.(W) ev. 30s (bl. 2s, si. 1s, bl. 4s, si. 1s, bl. 4s, si. 18s).
17628 N 5004	-Port Varna.	43° 11.2' N 27° 55.3' E	Fl.W. period 10s fl. 1s, ec. 9s	56 17	10	White round metal tower; 39.	
17630 N 5005.5	--Outer breakwater, head.	43° 11.3' N 27° 54.9' E	Mo.(M)Y. period 5s	20 6	2	Red metal column; 13.	
17632 N 5006	--S. breakwater, head.	43° 11.5' N 27° 55.1' E	Iso.R. period 4s	33 10	2	White round metal tower; 20.	
17633 N 5005	--E. breakwater, head.	43° 11.5' N 27° 55.2' E	Iso.G. period 4s	33 10	2	White round metal tower; 20.	

(1) No.	(2) Name and Location	(3) Position	(4) Characteristic	(5) Height	(6) Range	(7) Structure	(8) Remarks
BULGARIA							
17640 N 5008.5	-Yevksinogradskiy, mole, head.	43° 13.0' N 27° 59.2' E	F.R.	62 19	6	White round stone tower; 52.	
17642 N 5008.6	Nos Kavaklar.	43° 14.6' N 28° 01.4' E	Fl.W.	49 15	2	White metal column, platform; 43.	Shown May 15 to Oct. 10.
17648 N 5010	Bukhta Balchik, breakwater, head.	43° 24.1' N 28° 09.9' E	L.F.I.R. period 6.5s fl. 2.5s, ec. 4s	33 10	8	Red metal column, platform; 26.	
17652 N 5011	-Pier, root.	43° 25.0' N 28° 21.3' E	Fl.W. period 5s fl. 1.5s, ec. 3.5s	30 9	5	White fiberglass column, black band, platform; 30.	
17656 N 5012	Nos Kaliakra.	43° 22.2' N 28° 27.7' E	Fl.W. period 5s fl. 0.5s, ec. 4.5s	223 68	21	White stone tower, dwelling; 33.	
17660 N 5016	Nos Shabla.	43° 32.5' N 28° 36.5' E	Fl.(3)W. period 20s fl. 0.5s, ec. 0.5s fl. 0.5s, ec. 2.5s fl. 1s, ec. 15s	118 36	17	White octagonal stone tower, red bands, pedestal; 105.	
ROMANIA							
17664 N 5018	Mangalia , about 4 km. 282° from breakwater light.	43° 48.7' N 28° 33.6' E	Fl.(2)W. period 5.5s fl. 0.1s, ec. 1.3s fl. 0.1s, ec. 4s	236 72	22	Four-sided stone tower; 138.	
17668 N 5019	-NE. breakwater.	43° 48.0' N 28° 36.1' E	Fl.W. period 4s fl. 1.5s, ec. 2.5s	75 23	10	Metal framework tower; 69.	Horn: Mo.(U) ev. 40s (bl. 1.5s, si. 1s, bl. 1.5s, si. 1s, bl. 5s, si. 30s).
17672 N 5019.5	--Spur.	43° 48.1' N 28° 35.8' E	Fl.G. period 3s fl. 1s, ec. 2s	49 15	5	Gray stone building; 42.	
17684 N 5020	-SE. breakwater, head.	43° 48.0' N 28° 46.0' E	Fl.R. period 3s fl. 1s, ec. 2s	49 15	5	Gray stone building; 42.	
17688 N 5022	Capul Tuzla.	43° 59.4' N 28° 40.0' E	Fl.(2)W. period 9.7s fl. 0.2s, ec. 2.3s fl. 0.2s, ec. 7s	203 62	20	White round metal tower, black bands; 144.	Visible 191°-014°. Horn: Mo.(U) 1 bl. ev. 40s (bl. 1.5s, si. 1s, bl. 1.5s, si. 1s, bl. 5s, si. 30s).
			F.R.	187 57	6		Visible 162°-192°.
CONSTANTA:							
17690 N 5027.2	-Constanta Sud.	44° 06.5' N 28° 39.9' E	Fl.R. period 3.5s	16 5		Red rectangular daymark; 7.	Radar reflector.
17692 N 5025	-Constanta.	44° 09.5' N 28° 37.8' E	Fl.(2)W. period 29.8s fl. 0.4s, ec. 6.6s fl. 0.4s, ec. 22.4s	285 87	24	White pyramidal concrete tower; 190.	
17700 N 5026	-Outer Harbor, E. breakwater, head.	44° 08.6' N 28° 40.4' E	Fl.W. period 4.5s fl. 1.5s, ec. 3s	79 24	10	Gray granite tower; 59.	Horn: Mo.(U) ev. 40s (bl. 1.5s, si. 1s, bl. 1.5s, si. 1s, bl. 5s, si. 30s).
17704 N 5026.2	--E. breakwater, traverse arm.	44° 08.9' N 28° 40.3' E	Fl.G. period 3s fl. 1s, ec. 2s	46 14	5	Gray stone tower; 32.	
17708 N 5026.4	--S. breakwater, head.	44° 08.8' N 28° 40.1' E	Fl.R. period 3s fl. 1s, ec. 2s	46 14	5	Gray stone tower; 32.	
17720 N 5028.2	-Tomas Portul, E.	44° 10.7' N 28° 39.7' E	Fl.R. period 3s fl. 0.5s, ec. 2.5s	16 5	1	Red metal mast; 26.	Radar reflector.

(1) No.	(2) Name and Location	(3) Position	(4) Characteristic	(5) Height	(6) Range	(7) Structure	(8) Remarks
ROMANIA							
17728 N 5028	-Marina, NE. side.	44° 10.7' N 28° 39.8' E	Fl.G. period 3.5s fl. 0.5s, ec. 3s	16 5	3	Green metal mast; 26.	Radar reflector.
17732 N 5030	Cape Midia.	44° 20.9' N 28° 40.9' E	Fl.W. period 5s fl. 1.5s, ec. 3.5s	118 36	17	White metal framework tower, red bands; 72.	
17733 N 5030.2	-Entrance.	44° 19.3' N 28° 41.7' E	Fl.W. period 5s fl. 1.5s, ec. 3.5s	82 25	10	White concrete tower; 59.	Horn: Mo.(U) ev. 40s (bl. 1.5s, si. 1s, bl. 1.5s, si. 1s, bl. 5s, si. 30s).
17736 N 5031	Gura Portita, fairway, S. side.	44° 40.6' N 28° 59.3' E	Fl.W. period 9s fl. 1s, ec. 8s	72 22	10	White metal framework tower, black bands; 75.	
DANUBE RIVER ENTRANCES:							
17740 N 5032	-Gura Sfintu Gheorghe.	44° 53.9' N 29° 36.1' E	Fl.(2)W. period 7.2s fl. 0.1s, ec. 1.7s fl. 0.1s, ec. 5.3s	157 48	19	Three-sided tower; 164.	
17744 N 5034	-Sulina.	45° 08.9' N 29° 45.6' E	Fl.(3)W. period 16.2s fl. 0.4s, ec. 1.5s fl. 0.4s, ec. 1.5s fl. 0.4s, ec. 12s	161 49	19	Round concrete tower; 157.	Visible 165°-045°. Horn: Mo.(U) 40s (bl. 1.5s, si. 1s, bl. 1.5s, si. 1s, bl. 5s, si. 30s). Radar reflector.
	-RACON				5		(3 & 10cm).
17745 N 5034.2	--S. breakwater, head.	45° 08.8' N 29° 45.9' E	Fl.R. period 5.5s fl. 0.7s, ec. 4.8s	30 9	7	Metal tower; 13.	
17745.5 N 5034.4	--N. breakwater, head.	45° 08.9' N 29° 45.9' E	Fl.G. period 5.5s fl. 0.7s, ec. 4.8s	30 9	7	Metal tower; 13.	
UKRAINE							
17772 N 5036	Ostrov Zmeinyy.	45° 15.3' N 30° 12.1' E	Fl.W. period 4.5s fl. 1.5s, ec. 3s	194 59	17	White hexagonal tower; 59. Floodlit.	Reserve light range 15M.
17772.3 N 5036.3	-Breakwater.	45° 19.7' N 29° 47.5' E	Fl.(2)G. period 5s fl. 0.5s, ec. 0.5s fl. 0.5s, ec. 3.5s	20 6	8	Green column, white band; 17.	
17790 N 5038	-Bystroye Girlo Range, front.	45° 20.5' N 29° 45.9' E	Iso.R. period 4s		8	Metal framework tower, black rectangular daymark; 39.	Visible 180°-350°.
17790.1 N 5038.01	--Rear, 216 meters 308° from front.	45° 20.5' N 29° 45.7' E	Oc.W. period 5s lt. 3s, ec. 2s		9	Metal framework tower, black stripe, white rectangular daymark; 49.	Visible on range line only.
17808 N 5053	Primorskoye.	45° 31.8' N 29° 38.9' E	Fl.W. period 5s fl. 1s, ec. 4s	59 18	12	Black metal framework tower; 49.	Radar reflector.
17820 N 5053.6	Ozero Shagany.	45° 40.4' N 29° 53.2' E	Fl.W. period 5s fl. 0.5s, ec. 4.5s	65 20	14	Red concrete tower, black trapezoidal daymarks; 52.	Reserve light range 7M.
17824 N 5054	Burnas.	45° 49.8' N 30° 09.3' E	Iso.R. period 2s	82 25	8	White stone structure, orange building; 43.	
17828 N 5056	Budaki.	45° 55.2' N 30° 17.1' E	Fl.W. period 5s fl. 1s, ec. 4s	125 38	17	Red four-sided metal tower, black square daymark, white stripe; 49.	Reserve light range 7M.

(1) No.	(2) Name and Location	(3) Position	(4) Characteristic	(5) Height	(6) Range	(7) Structure	(8) Remarks
UKRAINE							
DNESTROVSKIY LIMAN:							
17844 N 5060.1	-Tsaregradskoye Girlo.	46° 04.5' N 30° 28.2' E	L.FI.W. period 7.5s fl. 3s, ec. 4.5s	112 34	16	Red metal framework tower, red rectangular daymark, white stripe, two white bands; 105.	Reserve light range 10M.
17848 N 5068	Sanzheyskiy.	46° 13.5' N 30° 36.6' E	Fl.(2)G. period 15s fl. 0.4s, ec. 3.2s fl. 0.4s, ec. 11s	135 41	17	White octagonal stone tower; 62. Floodlit.	Visible 215°-035°. Reserve light range 10M.
ODESSKIY ZALIV TRAFFIC SEPARATION SCHEME:							
17852	-Buoy 1.	46° 08.0' N 31° 06.0' E	Q.(3)W. period 10s			E. CARDINAL BYB, pillar, topmark.	Radar reflector.
	-RACON		R(• - •) period 30s		15		
IL'ICHEVSKIY:							
17860 N 5071	-S. mole, head.	46° 18.9' N 30° 40.8' E	Oc.(2)R. period 12s lt. 4.5s, ec. 4.5s lt. 1.5s, ec. 1.5s	66 20	15	White round concrete tower, red bands; 62.	Reserve light range 7M.
17864 N 5071.4	-N. mole, head.	46° 19.1' N 30° 41.0' E	FI.G. period 3s fl. 0.5s, ec. 2.5s	39 12	4	Green round metal column, white band; 33.	
17868 N 5072	-Aleksandrouka, entrance Range, front.	46° 19.5' N 30° 39.0' E	FG. (neon)	151 46	10	Black four-sided metal framework tower, white rectangular daymark, black stripe; 92.	Visible on range line only.
17872 N 5072.1	--Rear, about 0.7 km. 288°30' from front.	46° 19.6' N 30° 38.5' E	FR. (neon)	236 72	11	Black four-sided metal framework tower, white rectangular daymark, white lantern, black stripe; 95.	Visible on range line only.
IL'ICHEVSK:							
17876 N 5073	-Severnny Portovyy, inner N. mole, head.	46° 19.2' N 30° 40.6' E	L.FI.G. period 6s fl. 2s, ec. 4s	33 10	4	White round metal column, black bands; 26.	
17878 N 5072.6	--S. inner mole.	46° 19.1' N 30° 40.5' E	L.FI.R. period 6s fl. 2s, ec. 4s	33 10	4	White round metal column, red bands; 26.	
17884 N 5075	-W. entrance, W. side.	46° 19.9' N 30° 39.3' E	L.FI.R. period 6s fl. 2s, ec. 4s	20 6	4	Red metal column, white band; 26.	
17885 N 5072.3	--E. side.	46° 19.4' N 30° 40.1' E	L.FI.G. period 6s fl. 2s, ec. 4s	26 8	2	Black metal column, white band; 20.	
17886 N 5076.3	-Ostrova Dambovy, E. entrance, W. side.	46° 20.0' N 30° 39.5' E	L.FI.R. period 6s fl. 2s, ec. 4s	39 12	4	White round metal column, red bands; 26.	
17888 N 5076.4	--E. side.	46° 20.0' N 30° 39.7' E	L.FI.G. period 6s fl. 2s, ec. 4s	39 12	4	White round metal column, black bands; 26.	
17889 N 5076.35	--W. entrance, E. side.	46° 19.9' N 30° 39.5' E	L.FI.G. period 6s	30 9	2	White round metal column, black bands; 20.	
17892 N 5076	-Sukhoi Liman Range, front.	46° 20.8' N 30° 39.3' E	FG.	131 40	2	Metal framework tower, white trapezoidal daymark, black stripe; 52.	Visible 340°42'-350°42'.

(1) No.	(2) Name and Location	(3) Position	(4) Characteristic	(5) Height	(6) Range	(7) Structure	(8) Remarks
UKRAINE							
17896 N 5076.1	--Rear, 247 meters 345°42' from front.	46° 20.9' N 30° 39.2' E	F.W.	167 51	3	Metal framework tower, white rectangular daymark, black stripe; 92.	Visible 340°42'-350°42'.
17898 N 5076.8	-Berth No 23.	46° 20.3' N 30° 39.0' E	L.F.I.R. period 6s fl. 2s, ec. 4s	23 7	4	Red round metal column, white bands; 16.	
17899 N 5077.5	-Ferry Pier.	46° 20.6' N 30° 39.1' E	FI.G. period 2s fl. 0.5s, ec. 1.5s	36 11	2	Black round metal column, white bands; 20.	
17899.1 N 5077.3	-RoRo berth.	46° 20.6' N 30° 39.3' E	L.F.I.G. period 6s fl. 2s, ec. 4s	26 8	4	White round metal column, black bands; 16.	
17899.5 N 5077.55	-Beacon.	46° 20.8' N 30° 38.8' E	L.F.I.G. period 6s	26 8	2	White round metal tower, concrete base; 16.	
17904 N 5078	Odesskiy Zaliv.	46° 22.7' N 30° 44.8' E	FI.(3)W. period 12s fl. 1.5s, ec. 1.5s fl. 1.5s, ec. 1.5s fl. 1.5s, ec. 4.5s	275 84	22	White metal four-sided framework tower, red bands; 138.	Visible 197°-047°. Reserve light Fl.W. 5s 9M. Nauphone: (370 meters SE.) 3 bl. ev. 30s. (bl. 2s, si. 4s, bl. 6s, si. 4s, bl. 2s, si. 12s). Reserve Bell: 2 strokes ev. 120s.
ODESSA:							
17912 N 5082	-Reydovyy , approach Range, front.	46° 29.8' N 30° 45.6' E	FI.(3)R. period 12s fl. 0.3s, ec. 2.1s fl. 0.4s, ec. 2.1s fl. 0.3s, ec. 6.8s	88 27	15	White round metal tower; 85.	Reserve light range 12M. Nauphone: 5 bl. ev. 60s (bl. 2s, si. 4s, bl. 7s, si. 4s, bl. 6s, si. 2s, bl. 4s, si. 8s, bl. 8s, si. 15s). Reserve Bell: 2 strokes ev. 120s.
17916 N 5084	--Odesskiy Stvornyy , rear, 1.93 km. 250°24' from front.	46° 29.4' N 30° 44.0' E	F.R.	180 55	18	White four-sided wooden hut, building; 66.	F.W. 8M by day. Reserve light range 15M.
17920 N 5086	-Detached breakwater, E. head.	46° 29.7' N 30° 45.4' E	FI.G. period 3s fl. 1s, ec. 2s	36 11	3	White metal framework tower; 30.	
17924 N 5088	--W. head.	46° 29.9' N 30° 44.5' E	FI.R. period 3s fl. 1s, ec. 2s	36 11	3	White metal framework tower; 30.	
17928 N 5090	-Dredged channel Range, front.	46° 30.0' N 30° 44.3' E	FI.G. period 3s	33 10	2	Metal framework tower, red diamond and red rectangular daymarks; 33.	Visible on range line only.
17932 N 5090.1	--Rear, 695 meters 274°36' from front.	46° 30.0' N 30° 43.8' E	F.G. (neon)	82 25	3	Red pentagonal daymark; 72.	Visible on range line only.
17936 N 5103	-Neftyanaya Gavan', entrance Range, front.	46° 30.8' N 30° 43.8' E	F.G. (neon)	72 22	3	Metal framework tower, red rectangular daymark; 72.	Visible on range line only.
17940 N 5103.1	--Rear, 200 meters 327°36' from front.	46° 30.9' N 30° 43.8' E	F.R. (neon)	95 29	3	Metal framework tower, red rectangular daymark; 85.	Visible on range line only.
17944 N 5102	--Auxiliary Range, front.	46° 29.9' N 30° 44.7' E	FI.G. period 1.5s fl. 0.5s, ec. 1s	33 10	3	Concrete post, red pentagonal daymark; 33.	Visible on range line only.
17948 N 5102.1	---Rear, about 2.2 km. 147°36' from front.	46° 28.8' N 30° 45.7' E	F.R. (neon)	131 40	4	Three-sided column, red pentagonal daymark; 49.	Visible on range line only.
17952 N 5091	-W. breakwater, S. head.	46° 29.9' N 30° 44.4' E	L.F.I.G. period 6s fl. 2s, ec. 4s	39 12	2	White round concrete column; 33.	
17956 N 5092	--N. head.	46° 30.3' N 30° 44.1' E	L.F.I.R. period 6s fl. 2s, ec. 4s	39 12	3	White round concrete column; 33.	

(1) No.	(2) Name and Location	(3) Position	(4) Characteristic	(5) Height	(6) Range	(7) Structure	(8) Remarks
UKRAINE							
17958 <i>N 5089</i>	-Potapovskiy, mole, head.	46° 29.8' N 30° 44.4' E	Fl.G. period 3s fl. 0.5s, ec. 2.5s	23 7	2	Green metal column; 16.	
17959.1 <i>N 5081.8</i>	-Mooring post.	46° 29.6' N 30° 45.7' E	Iso.W. period 2s fl. 1s, ec. 1s	23 7	1	Black metal column, white band; 16.	
17959.2 <i>N 5081.7</i>	-Berth 1K, N. edge.	46° 29.5' N 30° 45.8' E	L.Fl.R. period 6s fl. 2s, ec. 4s	23 7	1	Red metal column, white band; 16.	
17959.21 <i>N 5081.6</i>	-Berth 2K, S. edge.	46° 29.2' N 30° 45.9' E	L.Fl.G. period 6s fl. 2s, ec. 4s	23 7	1	Green metal column, white band; 16.	
17960 <i>N 5088</i>	--W. head.	46° 29.8' N 30° 44.4' E	Fl.R. period 3s fl. 1s, ec. 2s	36 11	3	White metal framework tower; 30.	
17964 <i>N 5100</i>	-Mole T-head, SE. head.	46° 30.6' N 30° 44.2' E	Fl.Bu. period 3s fl. 1s, ec. 2s	33 10	1	Silver round metal column; 26.	
17984 <i>N 5106</i>	Mys Severnyy Odesskiy.	46° 33.1' N 30° 49.6' E	Fl.W. period 5s fl. 1.5s, ec. 3.5s	184 56	16	White round concrete tower, orange column; 33.	Reserve light range 8M.
17988 <i>N 5107</i>	Grigoryevskiy.	46° 36.0' N 31° 00.0' E	Fl.W. period 3s fl. 0.5s, ec. 2.5s	197 60	18	White round concrete tower, black square daymark, black triangular daymark point down; 49.	Visible 272°-060°. Reserve light range 8M.
PORT YUZHNYI:							
17988.5 <i>N 5107.3</i>	-Range, front.	46° 38.7' N 31° 01.8' E	F.G.	154 47	7	Metal framework tower, white rectangular daymark, orange stripe; 56.	Visible on leading line only. AIS (MMSI No 992721200).
17988.6 <i>N 5107.31</i>	--Rear, 0.6 mile 013° from front.	46° 39.3' N 31° 02.0' E	Dir.Q.R.G. period 1s	269 82	7	Metal framework tower, white rectangular daymark, orange stripe; 138.	Q.G. 012°06'-012°48', F.G.- 013°12', Q.R.-013°54'.
			F.G.				Strip light.
17992 <i>N 5108</i>	Sychavskiy.	46° 37.0' N 31° 07.2' E	Fl.W. period 4s fl. 1.5s, ec. 2.5s	144 44	15	Gray metal framework tower, white building; 33.	Reserve light range 8M.
18000 <i>N 5110</i>	Mys Karabush.	46° 36.9' N 31° 15.5' E	Fl.(2)W. period 10s fl. 1s, ec. 2s fl. 1s, ec. 6s	180 55	14	White round concrete tower, black column; 52.	Reserve light range 5M.
18008 <i>N 5116</i>	Ostrov Berezan'.	46° 35.9' N 31° 24.7' E	Fl.G. period 3.5s fl. 0.5s, ec. 3s	92 28	4	Black four-sided framework tower; 23.	
DNEPROVSKIY LIMAN:							
18016 <i>N 5118</i>	-Berezan'-Ochakov Range, front.	46° 36.5' N 31° 32.4' E	Iso.R. period 3s	126 38	14	White round masonry tower, black stripe, round daymark; 63.	Visible on range line only. Visible 339°-159°. Reserve light Iso.W. 3s 3M. Wind generator.
18020 <i>N 5118.1</i>	--Rear, 820 meters 068°54' from front.	46° 36.7' N 31° 33.0' E	Oc.R. period 6s lt. 4.5s, ec. 1.5s	161 49	14	White round stone tower, black stripe; 66.	Visible 339°-159°. Reserve light Oc.W. 6s 4M. Wind generator. Storm signal.
18024 <i>N 5126</i>	-Viktorovka Range, front.	46° 37.6' N 31° 26.9' E	F.R.	62 19	12	White round concrete tower, orange rectangular daymark; 56.	Visible on range line only. Shown on request by day or in poor visibility.
18028 <i>N 5126.1</i>	--Rear, 4.6 km. 314°42' from front.	46° 39.3' N 31° 24.4' E	F.W.	135 41	18	White metal four-sided framework tower, orange rectangular daymark, white hut; 52.	Visible 255°-015°. Shown on request by day or in poor visibility.

(1) No.	(2) Name and Location	(3) Position	(4) Characteristic	(5) Height	(6) Range	(7) Structure	(8) Remarks
UKRAINE							
18044 <i>N 5128</i>	-Fort Nicolaev Range, front.	46° 34.4' N 31° 33.5' E	F.R.	45 14	5	White round tower; 40.	Visible 060°-140°. Shown by day in poor visibility.
18048 <i>N 5128.1</i>	--Rear, 73 meters 092°36' from front.	46° 34.5' N 31° 33.5' E	F.W.R.G.	79 24	5	Black metal framework tower, concrete base, black rectangular daymark, white stripe; 85.	G. 060°-140°, R. 171°- 187°, W. 190°-262°. Shown by day in poor visibility.
18056 <i>N 5136.1</i>	-Fifth Reach, W.	46° 35.4' N 31° 32.8' E	Iso.W. period 3s	92 28	3	Gray metal framework tower, concrete base, red rectangular daymark, black stripe; 92.	Intensified on bearing 268°18'.
18058 <i>N 5124</i>	-Kinburnskaya Kosa.	46° 34.5' N 31° 30.8' E	Fl.W. period 3s fl. 1s, ec. 2s	29 9	7	Black three-sided framework tower, black rectangular daymark; 26.	Radar reflector.
18060 <i>N 5137</i>	-Vostochnyy Range, front.	46° 35.7' N 31° 49.2' E	Q.W.	36 11	10	Gray metal framework tower, concrete base, orange rectangular daymark, black stripe; 52.	Reserve light range 3M.
18064 <i>N 5137.1</i>	--Rear, 3.5 km. 088°18' from front.	46° 35.8' N 31° 52.0' E	Iso.W. period 3s	88 27	10	Gray metal framework tower, concrete base, orange rectangular daymark, black stripe; 92.	Reserve light range 3M.
18068 <i>N 5130</i>	-Adzhigol'skiy Range, front.	46° 36.0' N 31° 38.7' E	Q.R.	36 11	3	Gray four-sided concrete tower, red rectangular daymark; 33.	Intensified on bearing 069°06'. Shown 24 hours in autumn and winter.
18072 <i>N 5130.1</i>	--Middle, 5.17 km., 069°06' from front.	46° 37.0' N 31° 42.5' E	Iso.W. period 4s	98 30	17	Red metal framework tower, concrete base, red rectangular daymark; 98.	Visible on range line only. Shown 24 hours in autumn and winter.
18076 <i>N 5130.2</i>	--Rear, 9.95 km. 069°06' from front.	46° 37.9' N 31° 46.0' E	F.W.	220 67	23	Red framework tower, red rectangular daymark; 79.	Visible on range line only. Shown on request by day or in poor visibility.
18080 <i>N 5146</i>	-Adzhigiol'skay Kosy Range, front.	46° 36.7' N 31° 47.8' E	Fl.R. period 2.5s fl. 0.5s, ec. 2s	26 8	2	Four-sided stone tower, black rectangular daymark, white stripe; 23.	Visible 280°-050° Shown when lighted buoys are withdrawn.
18084 <i>N 5146.1</i>	--Rear, 160 meters 350° from front.	46° 36.8' N 31° 47.8' E	Iso.W. period 4s	33 10	4	White four-sided stone tower, black rectangular daymark, white stripe; 30.	Visible 280°-050°.
18088 <i>N 5149</i>	-Stanislav Range, front.	46° 30.7' N 32° 09.1' E	F.R.	79 24	16	Red metal framework tower; 79.	Visible on range line only. Shown by day in poor visibility.
	-Auxiliary.		Dir.R. period 1.5s		13		Fl.R. 106°45'-108°15', F.R.-109°45', Oc.R.-111°15'. Shown on request.
18092 <i>N 5149.1</i>	--Rear, 6.49 km. 109° from front.	46° 30.0' N 32° 14.0' E	F.G.	221 67	19	Red round metal framework tower, concrete base; 210.	Visible on range line only. Shown by day in poor visibility.
REKA BUG:							
18095 <i>N 5181.9</i>	-Limanoozharskiy Range, front.	46° 38.3' N 31° 55.7' E	Q.W.	36 11	8	White concrete tower, red stripe; 36.	
18096 <i>N 5182</i>	--Mys Khablovskiy, middle, 4.8 km. 064°06' from front.	46° 39.4' N 31° 59.1' E	Iso.R. period 6s	111 34	10	White four-sided stone tower, red stripe; 36. Floodlit.	Visible on range line only.
			Dir.R. period 1.5s		10		Oc.R. 061°51'-063°21', F.R.-064°51', Fl.R.-066°21'. Shown on request.
18100 <i>N 5182.1</i>	--Rear, 8.6 km. 064°06' from front.	46° 40.3' N 32° 01.8' E	F.W.	190 58	20	Black four-sided stone tower, white stripe; 79.	Visible on range line only. Shown by day in poor visibility.
18110 <i>N 5192</i>	-Bugskiy Range, front.	46° 46.0' N 31° 56.7' E	Iso.R. period 3s	46 14	5	Metal pipe, black diamond on white rectangular daymark, black stripe; 43.	Visible 090° each side of range line.

(1) No.	(2) Name and Location	(3) Position	(4) Characteristic	(5) Height	(6) Range	(7) Structure	(8) Remarks
UKRAINE							
18110.1 <i>N 5192.1</i>	--Rear, 259 meters 045°30' from front.	46° 46.1' N 31° 56.8' E	Oc.R. period 6s lt. 4.5s, ec. 1.5s	56 17	5	Metal pipe, black diamond on white rectangular daymark, black stripe; 43.	
REKA DNEPR:							
18164 <i>N 5152</i>	-Kizomys Range, front.	46° 33.8' N 32° 18.7' E	F.R. (neon)	49 15	12	White four-sided structure, orange rectangular daymark; 20.	Visible on range line only.
18168 <i>N 5152.1</i>	--Rear, 1630 meters 075°54' from front.	46° 34.0' N 32° 20.0' E	F.W. (neon)	114 35	12	Four-sided metal framework tower, red trapezoidal daymark; 89.	Visible on range line only.
REKA RVACH							
18172 <i>N 5156</i>	-Maly Kasperdskiy Entrance Range, front.	46° 33.3' N 32° 19.2' E	F.G. (neon)	37 11	2	Post, black diamond daymark, white stripe, black daymark, white stripe; 36.	Visible on range line only.
18176 <i>N 5156.1</i>	--Rear, 500 meters 096°12' from front.	46° 33.3' N 32° 19.5' E	F.G. (neon)	62 19	2	Post, black diamond daymark, white stripe, black daymark, white stripe; 62.	Visible on range line only.
18177 <i>N 5195</i>	-Silversov Range, front.	46° 47.4' N 31° 52.4' E	Fl.R. period 3s fl. 1.2s, ec. 1.8s	105 32	5	Red four-sided metal tower, white rectangular daymark, black stripe; 59.	Visible on range line only. Shown 24 hours in winter.
18177.1 <i>N 5195.1</i>	--Rear, 560 meters 222°30' from front.	46° 47.2' N 31° 52.1' E	L.Fl.W. period 5s fl. 4s, ec. 1s	217 66	5	Red four-sided metal tower, red rectangular daymark, black stripe; 72.	Visible on range line only.
18178 <i>N 5203.1</i>	-Rear, 480 meters 023°24' from front.	46° 55.6' N 32° 01.6' E	F.R.	131 40	10	Red four-sided framework tower, red rectangular daymark, white stripe; 43.	Visible 329°30'-315°30'. Shown by day in poor visibility.
			F.R.		10		Visible 022°39'-024°09'.
			Fl.R. period 5s		10		Visible 021°09'-022°39' and 024°09'-025°39'.
18179 <i>N 5206</i>	-Pier, E. side.	46° 56.5' N 31° 59.0' E	Fl.G. period 1.5s fl. 0.5s, ec. 1s	36 11	1	Green round metal column; 16.	
18179.1 <i>N 5207</i>	--W. side.	46° 56.5' N 31° 58.7' E	Fl.R. period 1.5s fl. 0.5s, ec. 1s	36 11	1	Red round metal column; 16.	
18179.5 <i>N 5210</i>	Korenikhskiy Range, front.	46° 57.1' N 31° 54.4' E	Q.G.	118 36	4	Red four-sided metal tower, black rectangular daymark, white stripe; 36.	Visible on range line only.
18179.6 <i>N 5210.1</i>	-Rear, 197 meters 231°48' from front.	46° 57.1' N 31° 54.3' E	Iso.G. period 4s	141 43	4	Red four-sided metal tower, black daymark, white stripe; 43.	Visible on range line only.
TENDEROVSKAYA KOSA:							
18180 <i>N 5244</i>	-N. head.	46° 21.9' N 31° 31.8' E	Fl.W. period 3s fl. 0.5s, ec. 2.5s	89 27	8	Red four-sided metal framework tower, black rectangular daymark; 66.	
18184 <i>N 5247</i>	-Tendrovskiy, S. side.	46° 15.8' N 31° 34.1' E	Fl.W. period 5s fl. 0.5s, ec. 4.5s	36 11	7	Gray four-sided metal framework tower; 33.	
18188 <i>N 5246</i>	-Tendrovskiy.	46° 19.3' N 31° 30.8' E	Oc.W. period 12s lt. 9s, ec. 3s	95 29	16	White round tower, black bands; 102.	Horn: 2 bl. ev. 20.5s (bl. 1.8s, si. 1.8s, bl. 4.4s, si. 12.5s).
	-RACON		TD(- - • •) period 30s		20		(3cm).

(1) No.	(2) Name and Location	(3) Position	(4) Characteristic	(5) Height	(6) Range	(7) Structure	(8) Remarks
UKRAINE							
18192 N 5242	-Kosa Belyye Kuchugury.	46° 14.8' N 31° 39.8' E	Fl.R. period 3s fl. 0.5s, ec. 2.5s	49 15	5	Red four-sided framework tower, black daymark, white stripe; 39.	
18200 N 5248	-Tendrovskiy-Zheleznyy.	46° 09.9' N 32° 04.3' E	Fl.W. period 5s fl. 0.5s, ec. 4.5s	43 13	9	White framework tower; 39.	Radar reflector.
18205 N 5250	Zheleznyy Port.	46° 06.7' N 32° 19.1' E	Iso.R. period 6s	69 21	11	White building, lantern; 39.	Visible 285°-105°.
18210 N 5255	Ostrov Dzharylhach.	46° 01.3' N 33° 04.2' E	Fl.R. period 5s fl. 0.5s, ec. 4.5s	85 26	11	White round metal tower; 85.	
18220 N 5272	Isaychava.	45° 41.6' N 33° 02.4' E	L.Fl.W. period 5s	49 15	11	Orange column, white band; 36.	Reserve light range 8M. Radar reflector.
18244 N 5278	Mys Tarkhankut.	45° 20.9' N 32° 29.8' E	Fl.(2)W. period 7.5s fl. 1.5s, ec. 1.5s fl. 1.5s, ec. 3s	117 36	17	White round stone tower; 108.	Visible 168°-287°. Reserve light range 10M. Horn: 3 bl. ev. 30s.
18245 N 7669	Karkinitzka Zatoka Gasfield Light.	45° 15.0' N 31° 42.8' E	Fl.W. period 5s		5	Platform.	
18248 N 5280	Popovka.	45° 17.7' N 33° 02.2' E	L.Fl.W. period 6s fl. 2s, ec. 4s	73 22	14	Four-sided framework tower, white rectangular daymark, black stripe; 46.	Reserve light range 7M. Radar reflector.
18249 N 5279.5	Donuzlev Range, front.	45° 22.2' N 33° 04.0' E	Iso.W. period 2s	56 17	13	Black four-sided framework tower, orange rectangular daymark; 39.	Reserve light range 10M.
18249.1 N 5279.51	-Rear, 1.5 miles 052°30' from front.	45° 23.2' N 33° 05.8' E	Oc.W. period 5s	128 39	15	Black four-sided framework tower, orange rectangular daymark; 121.	Reserve light range 10M.
18250 N 5281	Vitino.	45° 12.6' N 33° 09.3' E	Fl.W. period 4s fl. 1s, ec. 3s	69 21	13	Black four-sided metal framework tower; 52.	Reserve light range 8M.
YEVPARATORIYSKIY:							
18252 N 5282	-Mys Yevpatoriyskiy.	45° 09.1' N 33° 16.1' E	Fl.(2)W. period 10s fl. 0.2s, ec. 2.4s fl. 0.2s, ec. 7.2s	174 53	20	White octagonal concrete tower; 171.	Visible 247°30'-123°48'. Reserve light Oc.(2)W. 12s 15M. Radiobeacon.
18255 N 5284	--Mys Karantinnyy.	45° 11.1' N 33° 22.5' E	Iso.R. period 1.6s	75 23	12	Red four-sided metal framework tower, white rectangular daymark, black stripe; 69.	Visible 280°-020°.
18258 N 5285	Solodunova.	45° 07.7' N 33° 31.4' E	Fl.(2)R. period 12s	89 27	15	Round metal tower, red and white bands; 72.	Visible 310°-150°. Reserve light range 6M.
18260 N 5287	Nikolayevka.	44° 58.5' N 33° 36.0' E	Fl.R. period 3s fl. 1s, ec. 2s	72 22	11	White four-sided stone tower; 36.	Visible 357°-167°.
18268 N 5288	Mys Lukull.	44° 50.0' N 33° 33.4' E	Fl.W. period 3s fl. 0.3s, ec. 2.7s	134 41	16	Red four-sided framework tower, white rectangular daymark, black stripe; 52.	Reserve light range 12M.
18269 N 5293	Mys Marhopulo.	44° 47.5' N 33° 32.1' E	Fl.R. period 3s	95 29	9	Red round metal column, white band; 30.	Radar reflector.
18270 N 5300	Lyubimovka.	44° 42.4' N 33° 33.0' E	Fl.W. period 5s fl. 0.5s, ec. 4.5s	213 65	18	Red four-sided metal framework tower, white rectangular daymark, black stripe; 46.	Reserve light range 12M.
18272 N 5302	Sevastopol, S. Range, front.	44° 37.1' N 33° 35.3' E	FR.	298 91	18	White square stone building; 33.	Forms range 100°54' with Sevastopol N., front.
18273 N 5302.1	-Rear, 1.75 miles 094°30' from front.	44° 37.0' N 33° 37.8' E	FW.	643 196	24	White square stone building; 33.	Visible on range line only. Reserve light range 21M.

(1) No.	(2) Name and Location	(3) Position	(4) Characteristic	(5) Height	(6) Range	(7) Structure	(8) Remarks
UKRAINE							
18276 N 5302.5	-N. Range, front.	44° 37.7' N 33° 30.8' E	Oc.R. period 6s lt. 4s, ec. 2s	62 19	14	Red metal column, white rectangular daymark, red stripe; 26.	Visible on range line only. Reserve light range 11M.
18278 N 5303.5	-Karantinnaya Bukhta Range, front.	44° 36.6' N 33° 30.1' E	Oc.G. period 2.3s	33 10	6	Orange rectangular daymark, white stripe; 23.	Other leading lights are shown in this bay.
18279 N 5303.51	--Rear, 100 meters 158°48' from front.	44° 36.5' N 33° 30.1' E	Oc.G. period 2.3s	59 18	6	Conical metal tower, white and orange bands; 20.	Visible on range line only. Radar reflector.
18280 N 5304.7	-Fishing Harbor Range, front.	44° 34.4' N 33° 25.7' E	F.R.	135 41	12	White round concrete tower, red stripe; 115.	Visible 128°-188°. Reserve light range 6M.
18281 N 5304.71	--Rear, 275 meters 158° from front.	44° 34.3' N 33° 25.8' E	F.R.	171 52	12	White round concrete tower, red stripe; 102.	Visible 128°-188°. Reserve light range 6M.
18285 N 5302.53	-Inner harbor range, front.	44° 37.0' N 33° 35.3' E	Q.Y.	66 20	1	White metal framework tower, white rectangular daymark, black stripe; 16.	Visible on range line only. On request.
18286 N 5302.535	--Rear, 073°12' from front.	44° 37.0' N 33° 35.4' E	Q.Y.	75 23	2	White metal framework tower, white rectangular daymark, black stripe; 16.	On request.
18316 N 5305.5	Manganari.	44° 35.5' N 33° 25.0' E	Fl.G. period 3s fl. 0.5s, ec. 2.5s	46 14	3	Green round metal column, concrete base; 26.	
18320 N 5308	Mys Khersonesskiy.	44° 35.0' N 33° 22.7' E	Mo.(SW)W. period 60s fl. 3s, ec. 3s fl. 3s, ec. 3s fl. 3s, ec. 6s fl. 3s, ec. 3s fl. 3s, ec. 6s fl. 6s, ec. 18s	111 34	16	White round stone tower; 118.	Nautophone: 2 bl. ev. 15s (bl. 3s, si. 4s, bl. 6s, si. 2s).
18324 N 5309	Mys Feilent.	44° 30.0' N 33° 29.3' E	Fl.R. period 3s fl. 0.5s, ec. 2.5s	551 168	12	Red four-sided metal framework tower; 13.	Visible 282°-148°.
18326 N 5310	Kayabashi.	44° 29.4' N 33° 33.3' E	Fl.W. period 4s fl. 1s, ec. 3s	978 298	8	Three-sided black framework tower, white rectangular daymark, black stripe; 36.	Visible 120°-087°.
18336 N 5314	Mys Sarych.	44° 23.3' N 33° 44.3' E	Iso.W. period 6s	125 38	17	White round metal tower; 39.	Visible 276°-120°. Reserve light range 16M.
18340 N 5316	Mys Aytodor.	44° 25.8' N 34° 07.4' E	Fl.(2)G. period 6s fl. 0.2s, ec. 1.3s fl. 0.2s, ec. 4.3s	285 87	24	White octagonal stone tower; 30.	Visible 232°-071°. Reserve light F.G. 10M. Radiobeacon.
18344 N 5320	Yalta, mole, head.	44° 29.4' N 34° 10.3' E	L.Fl.R. period 7.5s fl. 3s, ec. 4.5s	48 15	13	White octagonal stone tower; 39.	Reserve light range 4M. Visible 076°-205° (13M),- 076° (4M).
18350 N 5323	Artek.	44° 33.5' N 34° 18.2' E	Fl.(3)W. period 7.5s fl. 0.5s, ec. 1s fl. 0.5s, ec. 1s fl. 0.5s, ec. 4s	410 125	13	White round metal tower, four-sided metal framework, red bands; 30.	Reserve light range 4M.
18356 N 5326	Alushta.	44° 40.2' N 34° 24.7' E	Fl.R. period 4s fl. 1s, ec. 3s	26 8	4	Red metal tower, white bands; 13.	Radar reflector.
18360 N 5328	Rybachiy.	44° 45.7' N 34° 35.0' E	Fl.W. period 7.5s fl. 1.5s, ec. 6s	425 130	18	White round stone tower, red bands; 69.	
18362 N 5328.5	Mys Bashennyy.	44° 48.8' N 34° 45.2' E	Fl.W. period 6s fl. 1.5s, ec. 4.5s	56 17	8	Red round metal column, white top; 20.	
18364 N 5329	Sudakskiy.	44° 50.4' N 34° 58.4' E	Fl.R. period 5s fl. 1.5s, ec. 3.5s	75 23	15	Red four-sided metal tower, white rectangular daymark, black stripe; 43.	Reserve light range 10M.

(1) No.	(2) Name and Location	(3) Position	(4) Characteristic	(5) Height	(6) Range	(7) Structure	(8) Remarks
UKRAINE							
18368 N 5330	Mys Meganom.	44° 47.8' N 35° 04.8' E	Fl.(3)W. period 14s fl. 1s, ec. 1s fl. 1s, ec. 1s fl. 1s, ec. 9s	324 99	25	White octagonal stone tower; 39.	Visible 289°-058°. Reserve light range 16M.
18380 N 5341	Mys Kiik-Atlama.	44° 57.2' N 35° 23.0' E	Fl.R. period 5s fl. 1s, ec. 4s	525 160	4	White concrete tower, red bands; 20.	
FEODOSIYSKIY ZALIV:							
18384 N 5340	-Mys Il'inskiy.	45° 00.8' N 35° 25.2' E	L.Fl.(2)W. period 15s fl. 3s, ec. 3s fl. 3s, ec. 6s	216 66	21	White round stone tower; 49.	Visible 212°-016°.
18396 N 5353	Hora Dyurmen.	45° 02.7' N 35° 56.9' E	Fl.G. period 3s	387 118	12	Black four-sided framework pyramid, lantern, gray building; 52.	Occasional.
18404 N 5352	Mys Chauda.	45° 00.3' N 35° 50.2' E	L.Fl.W. period 24s fl. 6s, ec. 18s	121 37	17	White octagonal tower, dwelling; 52.	
18408 N 5358	Mys Kyz-Aul.	45° 03.6' N 36° 22.4' E	Fl.G. period 6s fl. 1.5s, ec. 4.5s		14	White octagonal stone tower, black stripes; 102.	Visible 253°-070°.
18412 N 5361	Mys Takil.	45° 06.3' N 36° 26.7' E	Fl.W. period 4s fl. 1s, ec. 3s	331 101	15	Black four-sided metal framework tower; 36.	
KERCHENSKIY PROLIV:							
18436 N 5616	-Mys Zheleznyy Rog (R.).	45° 06.7' N 36° 44.4' E	Iso.W. period 3s	246 75	22	Four-sided metal framework tower, two black rectangular daymark; 52.	Reserve light range 18M.
18440 N 5615	-Mys Panagiya (R.).	45° 08.4' N 36° 38.5' E	Fl.R. period 5s fl. 0.5s, ec. 4.5s	236 72	7	Red metal column; 26.	
18448 N 5370	-Nijni Pavlovski Range, front.	45° 18.3' N 36° 27.2' E	Fl.R.	213 65	15	White octagonal stone tower, red stripe; 56.	Visible on range line only.
18452 N 5370.1	--Verkhni Pavkobski, rear, 640 meters 356°36' from front.	45° 18.6' N 36° 27.2' E	Fl.R.	344 105	15	Metal framework tower, black rectangular daymark; 49.	Visible on range line only.
18476 N 5372	-Bukhta Kamysh-Burunskaya Range, front, W. side entrance.	45° 14.3' N 36° 24.9' E	Fl.G.	98 30	8	White octagonal stone tower; 53.	Visible on range line only.
18480 N 5372.1	--Rear, 1,481 meters 217°30' from front.	45° 13.7' N 36° 24.2' E	Fl.G.	157 48	8	White octagonal stone tower; 36.	Visible on range line only.
	-Dir Lt 329°.		Fl.R.	157 48	10		Visible on range line only.
18492 N 5374	-Kamysh Burunskiy Range, front.	45° 16.8' N 36° 24.6' E	Fl.R.	105 32	10	White octagonal concrete tower, building; 39.	Visible on range line only.
18496 N 5374.1	--Churubashskiy, rear, 9.3 km. 246°48' from front.	45° 14.8' N 36° 18.0' E	Fl.W.	410 125	17	Four-sided metal framework tower, black rectangular daymark, red stripe; 102.	Visible 240°48'-252°48'. Reserve light F.W.
18499.1 N 5374-4	-Port Kerch range, front.	45° 21.5' N 36° 29.0' E	Fl.R. period 2s fl. 0.3s, ec. 1.7s	39 12	5	Metal framework tower, white rectangular daymark, red stripe; 33.	Visible on range line only.
18499.2 N 5374.41	--Middle, 300 meters 331°18' from front.	45° 21.6' N 36° 28.9' E	Fl.R.	59 18	5	Metal framework tower, white rectangular daymark, red stripe; 53.	Visible on range line only.
18499.3 N 5374.42	--Rear, 1852 meters 331°18' from front.	45° 22.4' N 36° 28.3' E	Fl.R.	164 50	6	Metal framework tower, white rectangular daymark, red stripe; 99.	Visible on range line only.

(1) No.	(2) Name and Location	(3) Position	(4) Characteristic	(5) Height	(6) Range	(7) Structure	(8) Remarks
UKRAINE							
18520 N 5375	Kerch-Yenikalskiy.	45° 21.3' N 36° 29.0' E	Fl.R. period 2.5s fl. 0.5s, ec. 2s	23 7	2	Red metal column, gray hexagonal concrete base; 14.	
18552 N 5376	-Tamanskiy Range (R.) , front.	45° 22.5' N 36° 43.7' E	Fl.W. period 3s fl. 1s, ec. 2s	72 22	15	Metal framework tower, white rectangular daymark, red stripe; 69.	Visible 180°30'-187°30'. Reserve light range 11M.
			F.R.		18		Visible on range line only. Reserve light range 11M.
18556 N 5376.1	--Rear, 7.0 km. 066°48' from front.	45° 24.0' N 36° 48.6' E	F.W.	197 60	25	Four-sided metal framework tower, black rectangular daymark, red stripe; 141.	Visible on range line only. Reserve light range 8M.
18558 N 5378	-Chushkinskiy Range, front.	45° 19.2' N 36° 38.6' E	F.R.	43 13	12	White four-sided tower; 59.	Visible on range line only.
18559 N 5378.1	--Rear, 370 meters 194°18' from front.	45° 18.6' N 36° 38.4' E	F.R.	75 23	12	White four-sided tower; 79.	Visible on range line only. Shown 24 hours in autumn and winter.
18560 N 5422	-Yenikal'skiy.	45° 23.1' N 36° 38.4' E	Fl.(3)W. period 14s fl. 0.3s, ec. 2.6s fl. 0.3s, ec. 2.6s fl. 0.3s, ec. 7.9s	404 123	27	White round stone tower; 88.	Visible 159°30'-039°30'.
18570 N 5423.5	-N. mole, head.	45° 21.8' N 36° 37.9' E	Fl.(2)G. period 5s fl. 0.5s, ec. 1s fl. 0.5s, ec. 3s	26 8	2	Green round metal column, concrete base; 16.	
18570.1 N 5423.6	-S. mole, head.	45° 21.7' N 36° 37.8' E	Fl.(2)R. period 5s fl. 0.5s, ec. 1s fl. 0.5s, ec. 3s	30 9	2	Red round metal column, concrete base; 16.	
AZOVSKOYE MORE (SEA OF AZOV)							
18608 N 5436	Ostrov Biryuchiy.	46° 05.4' N 34° 59.6' E	Fl.(2)W. period 7.5s fl. 1.5s, ec. 1.5s fl. 1.5s, ec. 3s	88 27	15	White octagonal stone tower; 82.	
18628 N 5448	Novokonstantinovskiy.	46° 34.8' N 35° 43.0' E	Fl.W. period 6s		16	Red four-sided metal framework tower, concrete base; 72.	Seasonal.
18632 N 5452	Obitochnaya Kosa.	46° 29.6' N 36° 06.7' E	Fl.W. period 8s fl. 1.5s, ec. 6.5s	43 13	10	Red rectangular daymark; 39.	
18640 N 5454	Nizhniy Berdyanskiy.	46° 38.1' N 36° 45.7' E	Oc.W. period 7.5s lt. 4.5s, ec. 3s	78 24	15	White octagonal tower, red band; 62.	
	RACON		N(- •) period 30s		17		(3cm).
18648 N 5458	Berdyanski Verkhniy.	46° 46.0' N 36° 46.0' E	Fl.(3)R. period 14s fl. 1s, ec. 1s fl. 1s, ec. 1s fl. 1s, ec. 9s	236 72	19	White octagonal tower, red bands; 108.	Visible 280°-070°.
18652 N 5460	-Detached breakwater, NW. head.	46° 44.5' N 36° 45.9' E	Fl.(2)G. period 5s fl. 0.5s, ec. 1s fl. 0.5s, ec. 3s	39 12	5	Green round metal column, white band; 36.	Seasonal.
18656 N 5462	-Detached breakwater, SE. head.	46° 44.3' N 36° 46.3' E	Fl.R. period 3s fl. 1s, ec. 2s	31 9	3	Red metal column; 20.	

(1) No.	(2) Name and Location	(3) Position	(4) Characteristic	(5) Height	(6) Range	(7) Structure	(8) Remarks
AZOVSKOYE MORE (SEA OF AZOV)							
18660 <i>N 5464</i>	-Range, front.	46° 45.2' N 36° 46.8' E	F.R.	95 29	12	Metal framework tower, white four-sided hut; 95.	Visible on range line only. Fl.R. 2s visible W. of range line, Oc.R. 2s visible E. of range line.
			F.R.		11		Visible on range line only. Occasional.
18664 <i>N 5464.1</i>	--Rear, 1.3 km. 040°48' from front.	46° 45.7' N 36° 47.4' E	F.R.	207 63	12	White diamond and white square daymarks, black stripe; 66.	Visible on range line only.
TAGANROGSKIY ZALIV:							
18680 <i>N 5472</i>	-Belosarayskiy Zaliv.	46° 52.9' N 37° 19.4' E	Oc.(2)W. period 12s fl. 3s, ec. 1.5s fl. 3s, ec. 4.5s	70 21	14	White octagonal tower; 69.	
	-RACON		B(-•••) period 30s		17		(3cm).
18716 <i>N 5492</i>	--S. mole, head.	47° 03.0' N 37° 31.3' E	Fl.R. period 3s fl. 0.5s, ec. 2.5s	29 9	4	Hexagonal tower, red round daymark; 30.	
-Port Mariupol:							
18720 <i>N 5490</i>	--N. mole, head.	47° 03.1' N 37° 31.4' E	Fl.G. period 3s	30 9	5	Green hexagonal tower; 19.	
18724 <i>N 5484</i>	--E. Entrance, 331°36'.	47° 03.8' N 37° 30.7' E	Iso.R. period 2s	66 20	10	Metal framework tower, white round daymark, white trapezoidal daymark; 62.	Visible on range line only. Seasonal.
-Mariupol:							
18732 <i>N 5478</i>	--W. Entrance Range, front.	47° 03.3' N 37° 30.3' E	F.G.	89 27	14	Black framework structure, white square daymark; 92.	Visible on range line only.
			Iso.G. period 2s	89 27	14		White reflector.
18736 <i>N 5478.1</i>	---Middle, 0.92 mile 012°18' from front.	47° 04.2' N 37° 30.6' E	F.R.	187 57	14	White four-sided tower, white two-story building; 77.	May be obscured within 4M. F.R. 5M (vertical strip) also visible (occasional).
			Oc.R. period 4.5s		14		Occasional.
			Fl.R. period 4.5s				Occasional.
18740 <i>N 5478.2</i>	---Rear, 1.55 miles 012°18' from front.	47° 04.8' N 37° 30.8' E	F.R.	282 86	15	Black metal framework tower; 69.	Visible on range line only.
18744 <i>N 5482</i>	--Elbow of Vostochnyy Mole.	47° 02.9' N 37° 30.2' E	Fl.(2)G. period 5s fl. 0.5s, ec. 1s fl. 0.5s, ec. 3s	39 12	3	Green round metal column, white band, black square daymark; 36.	
18745 <i>N 5483</i>	--Zapadnyy mole, NE. head.	47° 02.9' N 37° 30.1' E	Fl.(2)R. period 5s fl. 0.5s, ec. 1s fl. 0.5s, ec. 3s	26 8	1	Red round metal column, white band; 20.	
18746 <i>N 5483.2</i>	---SW. head.	47° 02.7' N 37° 29.9' E	F.R.	20 6	1	Red round metal column; 13.	
18748 <i>N 5500</i>	--Razdelitel'nogo Pirsu.	47° 03.3' N 37° 30.4' E	Fl.R. period 1.5s fl. 0.5s, ec. 1s	30 9	1	Red metal column; 23.	
18749 <i>N 5501</i>	--Khlebnaya Havan.	47° 03.4' N 37° 30.6' E	Fl.R. period 3s fl. 0.5s, ec. 2.5s	26 8	1	Red metal column; 23.	

(1) No.	(2) Name and Location	(3) Position	(4) Characteristic	(5) Height	(6) Range	(7) Structure	(8) Remarks
AZOVSKOYE MORE (SEA OF AZOV)							
18750 N 5502	--Remontnyy Basseyn, entrance, E. side.	47° 03.7' N 37° 31.0' E	Fl.(2)G. period 5s fl. 0.5s, ec. 1s fl. 0.5s, ec. 3s	30 9	1	Green round metal column, white band; 23.	
18751 N 5504	--W. side.	47° 03.7' N 37° 30.9' E	Fl.(2)R. period 5s fl. 0.5s, ec. 1s fl. 0.5s, ec. 3s	26 8	1	Red round metal column, white band; 23.	
18752 N 5516	--E. breakwater, elbow.	47° 04.9' N 37° 34.8' E	Fl.(2)G. period 5s fl. 0.5s, ec. 1s fl. 0.5s, ec. 3s	23 7	2	Green conical tower, white band; 10.	Seasonal.
-Port Azovstal:							
18756 N 5510	--Approach Channel Range, front.	47° 05.1' N 37° 35.1' E	F.G.	72 22	8	Four-sided metal framework tower, white trapezoidal daymark; 72.	Visible on range line only. Seasonal.
18760 N 5510.1	--Middle, 0.84 mile 044° from front.	47° 05.8' N 37° 36.0' E	F.G.	174 53	8	Four-sided metal framework tower, white trapezoidal daymark; 121.	Visible on range line only.
18764 N 5510.2	--Rear, 1.7 miles 044° from front.	47° 06.4' N 37° 36.8' E	F.G.	217 66	8	Four-sided metal framework tower, white trapezoidal daymark; 112.	Visible on range line only.
18880 N 5578	Kamyshevatskaya.	46° 24.1' N 37° 55.5' E	Fl.W. period 13s fl. 1s, ec. 12s	95 29	16	White concrete tower, white rectangular daymark, red band; 49.	
18896 N 5586	Akhtarskiy.	46° 06.3' N 38° 10.9' E	Fl.W. period 6s fl. 1.5s, ec. 4.5s	62 19	15	Silver rectangular panel; 39.	Visible 080°-170°.
18904 N 5594	Achuyev, Reka Sladkoye, entrance, S. side.	45° 41.0' N 37° 38.9' E	Fl.R. period 3s fl. 0.3s, ec. 2.7s	46 14	8	Black rectangular panel; 39.	Seasonal.
18928 N 5606	Tyemryuk.	45° 19.7' N 37° 13.9' E	Fl.W.R. period 7.5s fl. 1.5s, ec. 6s	226 69	W. 20 R. 13	White octagonal tower; 46.	W. 105°-134°, R.-170°, W.- 270°. Seasonal.

Section 13

Russia, Georgia, Turkey and Islands of the Eastern Aegean Sea Including Dhodhekanisos

(1) No.	(2) Name and Location	(3) Position	(4) Characteristic	(5) Height	(6) Range	(7) Structure	(8) Remarks
RUSSIA							
18936 <i>N 5428</i>	Mys Akhilleon.	45° 26.4' N 36° 47.2' E	Iso.R. period 6s	207 63	17	Four-sided framework tower, two black rectangular daymarks; 66.	
18940 <i>N 5616.5</i>	Yantarny.	45° 06.8' N 36° 52.5' E	Fl.W. period 10s	99 30	16	Red four-sided metal framework tower; 20.	Reserve light range 9M.
18941 <i>N 5617.2</i>	Kubanskiy.	45° 03.5' N 37° 04.0' E	Fl.W. period 6s fl. 1s, ec. 5s	98 30	12	Red round metal column; 23.	Reserve light range 7M.
18942 <i>N 5617.5</i>	Blagoveshchenskiy.	44° 59.4' N 37° 14.2' E	Fl.W. period 5s fl. 0.5s, ec. 4.5s	33 10	8	Red round column, white band 23.	Radar reflector.
ANAPA:							
18944 <i>N 5618</i>	-Mys Anapskiy.	44° 53.2' N 37° 18.0' E	L.Fl.(2)R. period 15s fl. 3s, ec. 3s fl. 3s, ec. 6s	141 43	17	White octagonal tower, black bands; 69.	Reserve light Iso.R. 6s 6M.
18964 <i>N 5632</i>	Ostrov Utrish.	44° 45.5' N 37° 22.7' E	Iso.W. period 3s	84 26	15	White round tower; 56.	Reserve light range 10M.
18972 <i>N 5632.5</i>	Mys Vtrishenok.	44° 42.5' N 37° 27.3' E	L.Fl.W. period 7s	46 14	12	White four-sided framework tower, white rectangular daymark; 33.	Reserve light range 8M.
18976 <i>N 5633</i>	Ozereyevskiy, river mouth, E.	44° 40.2' N 37° 38.3' E	Fl.(2)W.R. period 6s fl. 1s, ec. 1s fl. 1s, ec. 3s	79 24	W. 14 R. 9	Four-sided framework tower, white rectangular daymark; 33.	W. 291°-320°, R.-048°, W.-072°. Reserve light range W. 6M, R. 3M.
18978 <i>N 5634</i>	Mole, head.	44° 40.1' N 37° 39.4' E	Fl.(2)R. period 3s fl. 0.5s, ec. 0.5s fl. 0.5s, ec. 1.5s	36 11	2	Red round metal column; 26.	
NOVOROSSISYKAYA BUKHTA:							
18980 <i>N 5639</i>	-Kosa Sudzhukskaya, SE. of shoal.	44° 39.8' N 37° 49.4' E	Fl.(2)R. period 10s fl. 1s, ec. 2s fl. 1s, ec. 6s	38 12	9	White round concrete tower, gray base; 33.	Radar reflector.
18984 <i>N 5636</i>	-Mys Doobskiy.	44° 37.6' N 37° 54.6' E	Fl.(3)W. period 16.5s	328 100	21	White octagonal stone tower; 75.	Visible 325°-152°. Reserve light Oc.W. 7.5s 6M. Nautophone: 3 bl. ev. 20s (bl. 2s, si. 1s, bl. 4s, si. 2s, bl. 5s, si. 6s).
18988 <i>N 5640</i>	-Kabardinskiy Range, front.	44° 38.5' N 37° 55.5' E	Iso.R. period 4s	59 18	7	Four-sided metal framework tower, white rectangular daymark; 30.	Visible on range line only. Reserve light range 5M.
18992 <i>N 5640.1</i>	--Middle, 305 meters 130° from front.	44° 38.4' N 37° 55.7' E	Iso.R. period 4s	125 38	7	Four-side metal framework tower, white rectangular daymark; 33.	Visible on range line only. Reserve light range 5M.
18996 <i>N 5640.2</i>	--Rear, 0.65 km. 130° from front.	44° 38.3' N 37° 55.9' E	Iso.R. period 4s	295 90	7	Four-sided metal framework tower, white rectangular daymark; 30.	Visible on range line only.
19000 <i>N 5638</i>	-Mys Penay Range, front.	44° 40.8' N 37° 52.9' E	Iso.G. period 3s	108 33	9	Metal framework tower, white rectangular daymark, red stripe; 66.	Visible 305°-128°. Reserve light range 4M.

(1) No.	(2) Name and Location	(3) Position	(4) Characteristic	(5) Height	(6) Range	(7) Structure	(8) Remarks
RUSSIA							
19004 N 5638.1	--Rear, 425 meters 001°54' from front.	44° 41.0' N 37° 52.9' E	Iso.G. period 3s	193 59	9	Four-sided metal framework tower, white rectangular daymark, red stripe; 33.	Visible on range line only. Reserve light range 7M.
19016 N 5643	-Mys Lyubvi.	44° 42.4' N 37° 47.3' E	F.R.	66 20	2	Yellow building, lantern; 49.	Visible 244°-296°. F.G. 1M on jetties 0.7 mile SSE.
19020 N 5643.5	-Mole, head.	44° 43.3' N 37° 49.3' E	F.G.	36 11	2	White round metal column; 16.	
19020.1 N 5643.55	--Elbow.	44° 43.3' N 37° 49.4' E	Fl.R. period 3s fl. 0.5s, ec. 2.5s	39 12	1	White round metal column; 17.	
19021 N 5642.3	-Pier, head.	44° 43.4' N 37° 48.6' E	F.R.		1	Red round column, white band; 13.	
19022 N 5642.4	-Wharf, SE. corner.	44° 43.4' N 37° 48.8' E	Fl.R. period 3s		1		
19023 N 5642.5	--S. corner.	44° 43.4' N 37° 48.9' E	Fl.G. period 3s fl. 0.5s, ec. 2.5s	26 8	1	White round column; 16.	
19024 N 5642	-Vostochnyy Mol Range, front.	44° 43.3' N 37° 48.1' E	2 Iso.G. (vert.) period 6s	79 24	10	White round concrete tower, red bands; 69.	Visible on range line only. 7 meters apart. Reserve light range 2M. Horn: 5 bl. ev. 60s (bl. 3s, si. 4s, bl. 8s, si. 4s, bl. 8s, si. 4s, bl. 8s, si. 4s, bl. 2s, si. 15s).
19028 N 5642.1	--Rear, 2.85 km. 334°12' from front.	44° 44.7' N 37° 47.1' E	Oc.G. period 6s lt. 4.5s, ec. 1.5s	243 74	16	White four-sided stone tower, red stripe; 46.	Visible 321°42'-346°42'. Reserve light range 5M. Visible during day in poor visibility on leading line only.
19030 N 5642.2	-New Mole, head.	44° 43.1' N 37° 48.3' E	Fl.G. period 3s fl. 0.5s, ec. 2.5s	30 9	2	White round column; 13.	
19032 N 5644	-W. mole, head.	44° 43.4' N 37° 47.8' E	Fl.R. period 3s fl. 0.5s, ec. 2.5s	46 14	3	Red concrete tower, white band; 36.	
19034	-Cabotage Mol, NE. corner.	44° 43.3' N 37° 47.1' E	F.G.		1		
19036 N 5653.3	--Spur.	44° 43.3' N 37° 47.1' E	F.G.	23 7	1	White round metal column; 16.	
19040 N 5644.7	-Head of pier, N. of E. mole.	44° 43.7' N 37° 48.2' E	Fl.G. period 3s		2		
19044 N 5645	-SRZ Pier, NW. corner.	44° 43.8' N 37° 48.3' E	F.G.	23 7	2	White round metal column; 20.	
19048 N 5646	-Importnyy Pir, SE. corner, head.	44° 43.7' N 37° 48.1' E	F.G.	30 9	1	White round metal column; 20.	
19048.1 N 5646.2	--NW. corner.	44° 43.7' N 37° 48.1' E	F.G.	30 9	1	White round metal column; 20.	
19048.5 N 5646.6	-Shirokiy Pier No 2, NE. corner.	44° 43.8' N 37° 47.9' E	F.G.	23 7	2	White round metal column; 13.	
19048.6 N 5646.62	--SW. corner.	44° 43.7' N 37° 47.8' E	F.G.	23 7	2	White round metal column; 13.	
19049 N 5647	-Pier No 1, NE. corner.	44° 43.8' N 37° 47.5' E	F.G.	23 7	2	White round metal column; 13.	
19051 N 5647.2	--SW. corner.	44° 43.7' N 37° 47.4' E	F.G.	23 7	2	White round metal column; 13.	
19051.6	-Pier No 5, head.	44° 43.6' N 37° 46.9' E	F.G.		2		

(1) No.	(2) Name and Location	(3) Position	(4) Characteristic	(5) Height	(6) Range	(7) Structure	(8) Remarks
RUSSIA							
19052 <i>N 5652.6</i>	-Cold storage wharf, NE corner.	44° 43.5' N 37° 46.7' E	F.G.	20	6	1 White metal column, concrete base; 13.	
19056 <i>N 5652.62</i>	--SW. corner.	44° 43.4' N 37° 46.7' E	F.G.	20	6	1 White metal column, concrete base; 13.	
19058 <i>N 5653.75</i>	-Pier, N. side.	44° 43.0' N 37° 49.8' E	F.G.	52	16	4 Metal stand structure, stone structure; 7.	
19058.2 <i>N 5653.8</i>	--NW. side.	44° 43.0' N 37° 49.9' E	F.R.	26	8	2 White metal column, red bands; 13.	
19059 <i>N 5653.7</i>	--SW. elbow.	44° 42.9' N 37° 49.9' E	F.W.	36	11	3 White round metal column; 26.	
19068 <i>N 5654</i>	-Sheshkharik Gavan', N. pier.	44° 42.1' N 38° 49.9' E	F.G.	72	22	1 Four-sided framework tower, lantern; 72.	A light is shown at each of N. and S. corners of head of pier and at root.
19070 <i>N 5654.42</i>	--Pier No 1, N. corner.	44° 42.3' N 37° 50.2' E	Fl.R. period 3s fl. 0.5s, ec. 2.5s	56	17	2 White metal column; 23.	
19072 <i>N 5654.44</i>	--Pier No. 1, head.	44° 42.1' N 37° 50.1' E	Fl.G. period 6s fl. 1s, ec. 5s	46	14	2 White metal column; 16.	
19075 <i>N 5655.8</i>	Levvy Vkhodnoy.	44° 33.9' N 37° 59.7' E	Fl.(2)R. period 5s fl. 1s, ec. 1s fl. 1s, ec. 2s	36	11	3 Red metal column, white band; 26.	Radar reflector.
GELENDZHIKSHKAYA BUKHTA:							
19076 <i>N 5666</i>	-Gelendzhikskiy Vkhodnoy.	44° 33.0' N 38° 03.0' E	Fl.(2)W. period 15s fl. 0.5s, ec. 3.2s fl. 0.5s, ec. 10.8s	203	62	21 White octagonal concrete tower, red bands; 138.	Visible 321°-220°. Reserve light Fl.W. 3.5s 15M.
19080 <i>N 5660</i>	Mezyb.	44° 30.4' N 38° 07.0' E	Fl.R. period 5s fl. 1s, ec. 4s	62	19	7 Red round metal column, white band; 33.	
19090 <i>N 5664.8</i>	Arkhipo-Osipovka.	44° 21.4' N 38° 31.2' E	Fl.W. period 3s fl. 1s, ec. 2s		15		Visible 292°-098°.
19100 <i>N 5666</i>	Dzhubga.	44° 18.4' N 38° 42.4' E	L.Fl.R. period 6s	98	30	15 Red tower, red rectangular daymark, white building; 39.	Visible 332°-098°. Reserve light Fl.R. 3s 5M.
TUAPSE:							
19108 <i>N 5668</i>	-Mys Kodosh.	44° 05.9' N 39° 02.2' E	Fl.(3)W. period 14.2s fl. 0.4s, ec. 2.5s fl. 0.4s, ec. 2.5s fl. 0.4s, ec. 8s	203	62	21 White octagonal tower, dwelling; 46.	Visible 313°-129°. Reserve light L.Fl.W. 12s 7M.
19110 <i>N 5671</i>	-Prichal.	44° 05.0' N 39° 04.1' E	Iso.R.G. period 6s	46	14	2 26.	R. 249°-006.5°, G.-249°.
19112 <i>N 5670</i>	-Yuzhnyy Mol, head.	44° 05.2' N 39° 04.1' E	Fl.G. period 3s fl. 0.5s, ec. 2.5s	39	12	2 Green four-sided truncated metal framework tower, white band; 23.	
19116 <i>N 5672</i>	-Yugozapadnyy Volnolom, SE. end.	44° 05.2' N 39° 04.0' E	Fl.R. period 3s fl. 0.5s, ec. 2.5s	36	11	2 Red four-sided tower, truncated framework structure, white band; 20.	
19120 <i>N 5674</i>	-Novyy Port Entrance Range, front.	44° 05.7' N 39° 04.1' E	F.Bu.G. (vert.)	63	19	3 Four-sided metal truncated framework tower, white trapezoidal daymark; 56.	Visible on range line only. Auxiliary light Dir. 2 Fl.R. (hor.) 3.3s 3M. Reserve light FBu. 3M.

F.G. (vert.)

(1) No.	(2) Name and Location	(3) Position	(4) Characteristic	(5) Height	(6) Range	(7) Structure	(8) Remarks
RUSSIA							
19124 <i>N 5674.1</i>	--Rear, about 274 meters 006°30' from front.	44° 05.8' N 39° 04.1' E	F.R. (vert.)	121 37	4	Four-sided metal truncated framework tower, white trapezoidal daymark; 36.	Visible on range line only. Auxiliary light F.R. 4M.
			F.Bu. (vert.)		3		
			F.G. (vert.)		3		
19126 <i>N 5682</i>	Ashe.	43° 58.3' N 39° 15.0' E	Fl.W. period 3s fl. 1s, ec. 2s	161 49	10	Building; 141.	Visible 325°-120°.
19128 <i>N 5684</i>	Lazarevskoye.	43° 54.3' N 39° 20.8' E	Fl.W. period 6s fl. 1.5s, ec. 4.5s	315 96	20	Four-sided metal framework tower, white rectangular daymark, red stripe; 49.	Visible 323°-130°. Reserve light Fl. 3s 12M.
19129 <i>N 5684.5</i>	Loo.	43° 41.8' N 39° 35.1' E	L.Fl.G. period 6s fl. 2s, ec. 4s	26 8	3	Orange round metal column; 16.	
19130 <i>N 5685</i>	Mys Uche-Dere.	43° 40.1' N 39° 36.5' E	Fl.W. period 2s fl. 0.2s, ec. 1.8s	105 32	9	Red framework tower, white building; 82.	
19131 <i>N 5685.5</i>	Dagomys.	43° 39.1' N 39° 38.8' E	Fl.R. period 4s	26 8	3	White round metal column, red band; 16.	
SOCHI:							
19132 <i>N 5686</i>	-Sochi Range, front.	43° 34.7' N 39° 43.2' E	Iso.G. period 3s	120 37	20	White stone tower, dwelling; 49.	Visible 296°-161°, partially obscured 149°-161°.
19136 <i>N 5688</i>	--Rear, 540 meters 356°48' from front.	43° 35.2' N 39° 42.8' E	F.G.	89 27	10	Black four-sided metal framework tower, white triangular daymark point down, white rectangular daymark, black stripe; 56.	Visible 299°-054°. Shown on request.
19140 <i>N 5689</i>	-Severnny, N. mole, head.	43° 34.6' N 39° 42.8' E	Fl.(2)R.G. period 6s fl. 1s, ec. 1s fl. 1s, ec. 3s	69 21	1	Red round concrete tower, white band, gallery; 52.	R.170°-035°, G.-170°.
19148 <i>N 5690</i>	-Yuzhnyy, S. mole, head.	43° 34.7' N 39° 42.9' E	Fl.G. period 2s fl. 0.5s, ec. 1.5s	69 21	1	Gray metal framework tower; 56.	
19162 <i>N 5694</i>	Khosta.	43° 30.6' N 39° 51.7' E	Iso.R. period 2s	26 8	4	White round metal column, red band; 16.	
19163 <i>N 5696</i>	Kurortnyy Gorodok.	43° 28.2' N 39° 53.5' E	Fl.G. period 4s	26 8	3	White round metal column; 16.	
REYD ADLER:							
19164 <i>N 5698</i>	-Mys Adlerskiy.	43° 25.5' N 39° 54.9' E	Fl.(2)Y. period 8s fl. 1s, ec. 2s fl. 1s, ec. 4s		13	White round metal tower, red bands; 39.	Visible 330°-130°. Reserve light range 11M. Radar reflector.
19165 <i>N 5699.5</i>	Imeretinsky Severnny.	43° 24.9' N 39° 55.5' E	Fl.G. period 1.5s fl. 0.5s, ec. 1s	82 25	5	Red 4-sided metal framework tower, white band; 98.	Visible 295°-140°.
19166 <i>N 5699.53</i>	Imeretinsky Range, E. front, 344.6° from common rear.	43° 24.3' N 39° 56.3' E	Iso.G. period 3s	62 19	5	Green round metal column, white band, reinforced concrete base; 23.	
19166.1 <i>N 5699.51</i>	-Common Rear.	43° 24.6' N 39° 56.1' E	Iso.Y. period 3s	69 21	6	White rectangular panel, red stripe; 49.	Visible 325°-120°.
19166.2 <i>N 5699.52</i>	-W. front, 344.6° from common rear.	43° 24.3' N 39° 56.2' E	Iso.R. period 3s	62 19	5	Red round metal column, white band, reinforced concrete base; 23.	

(1) No.	(2) Name and Location	(3) Position	(4) Characteristic	(5) Height	(6) Range	(7) Structure	(8) Remarks
GEORGIA							
19168 N 5700	Leselidze.	43° 23.1' N 40° 01.1' E	Fl.R. period 4.5s fl. 1.5s, ec. 3s	95 29	10	White metal pole; 79.	Visible 285°-094°. Radar reflector.
GAGRINSKIY REYD:							
19172 N 5706	-Gagrinskiy.	43° 19.8' N 40° 12.9' E	Fl.(2)W. period 5s fl. 1s, ec. 1s fl. 1s, ec. 2s	285 87	18	Building, lantern; 69.	Visible 341°-105°.
19176 N 5708	-Range, front.	43° 19.6' N 40° 13.5' E	F.R.		3		
19180 N 5708.1	--Rear, 026° from front.	43° 19.5' N 40° 13.6' E	F.R.		3		
19192 N 5718	Mys Pitsunda.	43° 08.8' N 40° 20.5' E	Fl.(2)W. period 10.2s fl. 0.2s, ec. 2.1s fl. 0.2s, ec. 7.7s	118 36	19	White framework tower, central column; 102.	Visible 269°-150°.
19200 N 5721	Bambora.	43° 05.6' N 40° 36.3' E	Fl.W. period 3s fl. 1s, ec. 2s	125 38	16	Building, lantern; 115.	Visible 275°-085°.
19204 N 5724	Gudauty, W. end of village.	43° 05.9' N 40° 38.0' E	Fl.(2)R. period 10s fl. 0.5s, ec. 1.5s fl. 0.5s, ec. 7.5s	53 16	6	Framework tower, hut, red rectangular daymark, white stripe; 13.	Visible 308°-041°.
19206 N 5724.5	Novyy Afon.	43° 05.1' N 40° 49.0' E	Oc.W. period 6s lt. 4s, ec. 2s	108 33	10	Building; 72.	Visible 282°-093°.
19208	Novo Afonskogo, monastery, pier, head.	43° 05.0' N 40° 51.0' E	2 F.W.	35 11			Shown when regular steamships are due.
19209 N 5725	Eshera.	43° 00.9' N 40° 56.1' E	L.Fl.W. period 6s fl. 2s, ec. 4s	108 33	14	Building; 89.	Visible 332°-130°.
SUKHUMI:							
19212 N 5726	-Mys Sukhumskiy.	42° 58.9' N 40° 58.3' E	L.Fl.(2)W. period 15s	121 37	17	White round metal tower; 112.	Visible 236°42'-115°42', faintly 116°-127°.
19214 N 5727	-Middle pier Range, front.	42° 59.7' N 41° 01.4' E	F.G.	46 14	3	Building white triangular daymark point up, trapezoidal daymark; 20.	Visible on range line only.
19214.1 N 5727.1	--Rear, 120 meters 352°48' from front.	42° 59.8' N 41° 01.4' E	F.G.	56 17	3	Mast, white trapezoidal daymark; 49.	Visible on range line only.
19216 N 5728	-Range, front, SE. extremity of facade of fort, front.	42° 59.7' N 41° 01.1' E	F.R.	43 13	4	Metal post, concrete base, red triangular daymark point up, red rectangular daymark, white stripe; 36.	Visible on range line only. Storm signal.
19220 N 5728.1	--Rear, 95 meters 285°36' from front.	42° 59.7' N 41° 01.0' E	F.R.	52 16	4	Metal post, red triangular daymark point down, rectangular daymark, white stripe; 33.	Visible on range line only.
19228 N 5734	Mys Kodori.	42° 50.8' N 41° 06.3' E	Fl.R. period 5s fl. 0.5s, ec. 4.5s	75 23	13	Black metal framework tower, white rectangular daymark, black stripe; 66.	Visible 330°-170°. Radar reflector.
19232 N 5736	Akhail Kindgi.	42° 47.2' N 41° 17.4' E	Oc.W. period 12s		12		Visible 325°-090°.
OCHAMCHIRE:							
19234 N 5738	- Point Range, front.	42° 44.7' N 41° 25.4' E	Iso.W. period 3s	36 11	5	White round metal tower, red stripe; 26.	

(1) No.	(2) Name and Location	(3) Position	(4) Characteristic	(5) Height	(6) Range	(7) Structure	(8) Remarks
GEORGIA							
19234.1 N 5738.1	--Rear, 260 meters 359°24' from front.	42° 44.8' N 41° 25.4' E	Iso.W. period 3s	66 20	5	White round metal tower, red stripe; 49.	
19236 N 5742	-Ochamchire.	42° 40.5' N 41° 28.8' E	Fl.W. period 3s fl. 1s, ec. 2s	65 20	13	White framework tower; 59.	Visible 344°-157°.
19252 N 5744	Gagida.	42° 31.0' N 41° 31.9' E	Fl.W. period 2s fl. 0.5s, ec. 1.5s	49 15	10	Framework tower, white rectangular daymark; 39.	Visible 354°-172°.
19256 N 5746	Anaklia, Reka Ingur , entrance.	42° 23.6' N 41° 33.7' E	L.Fl.W.R.G. period 15s	180 55	20	Building; 148.	Visible 330°-161°. Reserve light Iso.W. 3s 10M.
19257 N 5748	Qulevi .	42° 16.3' N 41° 38.6' E	F.W.R.G.	82 25	W. 22 R. 13 G. 10		G. 115°27'-119°15', W.-120°51', R.-124°39'.
POTI:							
19277 N 5762	-Entrance Range, front.	42° 09.6' N 41° 38.9' E	Fl.R. period 6s	56 17	5	Four-sided metal framework tower, white rectangular daymark, red stripe.	
19277.1 N 5762.1	--Rear, 300 meters 129° from front.	42° 09.5' N 41° 39.1' E	Fl.R. period 6s	66 20	5	Four-sided framework tower, balcony, white rectangular daymark, red stripe.	
			Fl.W. period 5s	23 7	1		
19280 N 5749	-Inner Range, front, S. mole, root.	42° 09.0' N 41° 39.2' E	F.G.	36 11	6	Orange rectangular daymark, black stripe; 49.	
19284 N 5749.1	-- Potiykiy , rear, 1.93 km. 158°54' from front.	42° 08.0' N 41° 39.7' E	Al.Fl.W.R. period 7.5s W. fl. 0.2s, ec. 1.6s R. fl. 0.2s, ec. 5.5s	118 36	W. 17 R. 16	White round metal tower, red bands; 121. Floodlit.	Visible 268°-167° and 170°-207°.
19288 N 5760	-Outer breakwater, head.	42° 09.6' N 41° 38.7' E	Fl.W.G. period 3s fl. 0.5s, ec. 2.5s	43 13	W. 7 G. 4	White metal framework tower; 26.	W. 012°30'-116°, G.-012°30'.
-RACON G(- - •)							
19304 N 5761	-Elbow of breakwater, entrance, W. side.	42° 09.3' N 41° 38.9' E	Fl.Bu. period 4s fl. 0.5s, ec. 3.5s	23 7	3	White tower; 16.	Visible 163°12'-003°12'.
19313 N 5763.6	<i>Supsa SPM.</i>	42° 01.8' N 41° 42.4' E	Mo.(U)W. period 15s		10		Horn: Mo.(U) ev. 30s.
RACON							
19314 N 5764	Natanebi.	41° 57.6' N 41° 45.8' E	Fl.(2)R. period 4s	131 40	7		Visible 355°-176°.
19320 N 5765	Kobuleti.	41° 51.1' N 41° 46.7' E	Fl.G. period 3s	121 37	11	Building, lantern; 98.	Visible 018°-185°.
BATUMI:							
19322 N 5767	-Batumi Small Port.	41° 39.8' N 41° 40.7' E	Q.W.R.G.	33 10	12	White round metal structure, red stripes; 23.	G.188°30'-193°30', W.-198°30', R.-203°30'.
19322.1 N 5766.1	--NW. mole.	41° 39.9' N 41° 40.7' E	Fl.G. period 5s	20 6	4	Green round structure; 7.	
19322.2 N 5766.2	--SE. mole.	41° 39.9' N 41° 40.8' E	Fl.R. period 5s	20 6	4	Red round structure; 13.	
19324 N 5768	-Bukhta Batumiyskaya, on Mys Burun Tabiya.	41° 39.3' N 41° 38.5' E	Fl.R. period 6s	65 20	14	White octagonal stone tower, dwelling; 66.	Visible 065°-310°. Horn: 5 bl. ev. 60s (bl. 7s, si. 4s, bl. 7s, si. 4s, bl. 6s, si. 2s, bl. 4s, si. 8s, bl. 8s, si. 10s).

(1) No.	(2) Name and Location	(3) Position	(4) Characteristic	(5) Height	(6) Range	(7) Structure	(8) Remarks
GEORGIA							
19328 N 5772	-Petroleum Harbor.	41° 39.0' N 41° 38.9' E	F.W.R.G.	42 13	11	White round metal tower, balcony, red bands; 36.	W. 020°-149°, G.-176°, R.- 260°.
	-RACON		B(- • • •)				
19330 N 5773.4	-Harbor Range, front, 858 meters 338°42' from common rear.	41° 39.0' N 41° 39.0' E	Fl.R. period 2s	72 22	4	White quadrangular metal tower, black vertical stripe; 62.	
19330.1 N 5773.1	--Common rear.	41° 40.1' N 41° 38.1' E	Fl.R. period 2.5s	85 26	4	White quadrangular metal tower, black vertical stripe; 79.	Visible on range line only.
19333 N 5773.5	-Petroleum Harbor, mole, head.	41° 39.0' N 41° 38.9' E	F.R.	3 1	3		
19334 N 5773	-Range, front, 385 meters 345°18' from common rear.	41° 39.0' N 41° 39.0' E	Fl.Bu. period 4s	72 22	5	White metal framework tower, black rectangular daymark, white stripe; 62.	Visible on range line only.
19335 N 5773.6	-Range, front.	41° 39.2' N 41° 38.6' E	F.R.	75 23	4	White metal framework structure, two black trapezoidal daymarks, white stripe; 66.	Visible on range line only.
19335.1 N 5773.61	--Rear, 260 meters 261°24' from front.	41° 39.1' N 41° 38.5' E	F.R.	105 32	4	White metal framework structure, black triangular daymark point up, white stripe; 95.	Visible on range line only.
19336 N 5770	-Near root of Mys Burun Tabiya Mole, 210 meters 320° from Bukhta Batumyskaya.	41° 39.4' N 41° 38.4' E	Fl.G. period 5s fl. 1.5s, ec. 3.5s	82 25	2	Gray metal framework tower; 39.	Visible 108°-294°.
19338 N 5774	-Coaster Harbor, entrance.	41° 39.1' N 41° 39.7' E	F.R.	26 8	3	Brown metal framework tower; 20.	
19340 N 5776	Chorokh, entrance.	41° 36.7' N 41° 34.9' E	Fl.R. period 9s fl. 1.5s, ec. 7.5s	43 13	6	Red metal framework tower, white rectangular daymark, black stripe; 33.	Visible 015°-205°.
19344 N 5779	Boundary Range, front.	41° 31.3' N 41° 33.0' E	Q.W.R.G.	112 34	W. 14 R. 12 G. 12	Black metal pylon, orange rectangular daymark, white stripe; 89.	W. 027°-095°, R.-105°, W.- 115°, G.-125°, W.-190°. Reserve light range W. 12M, R. 8M, G. 7M. AIS (MMSI No 992711300).
19348 N 5779.1	--Rear, about 288 meters 110° from front.	41° 31.2' N 41° 33.2' E	Oc.W. period 4s fl. 3s, ec. 1s	197 60	14	Black metal pylon, white rectangular daymark, orange stripe; 102.	Visible 108°30'-111°30'.
TURKEY-BLACK SEA							
19352 N 5780	Hopa.	41° 22.4' N 41° 20.9' E	Fl.(2)W. period 15s fl. 0.4s, ec. 4.6s fl. 0.4s, ec. 9.6s	75 23	19	Concrete tower, dwelling; 39.	AIS (MMSI No 992711299).
19357 N 5780.5	-Outer breakwater, head.	41° 25.2' N 41° 25.8' E	Fl.G. period 3s fl. 0.3s, ec. 2.7s	46 14	10	White concrete tower; 29.	AIS (MMSI No 992711298).
19360 N 5780.6	-Lee, breakwater.	41° 24.9' N 41° 25.8' E	Fl.R. period 3s fl. 0.3s, ec. 2.7s	46 14	2	White concrete tower, red band; 30.	AIS (MMSI No 992711301).
19361 N 5779.5	Arhavi, Fishermans Shelter, main breakwater, head.	41° 21.1' N 41° 17.6' E	Fl.G. period 5s fl. 1s, ec. 4s	30 9	7	White concrete tower; 20.	AIS (MMSI No 992711296).
19361.5 N 5779.51	--Secondary breakwater, head.	41° 21.1' N 41° 17.6' E	Fl.R. period 5s fl. 1s, ec. 4s	30 9	7	White concrete tower; 20.	AIS (MMSI No 992711297).
19362 N 5781.1	Ardesen, breakwater, head.	41° 12.0' N 40° 59.6' E	Fl.G. period 5s fl. 1s, ec. 4s	26 8	6	White concrete tower; 20.	AIS (MMSI No 992711321).

(1) No.	(2) Name and Location	(3) Position	(4) Characteristic	(5) Height	(6) Range	(7) Structure	(8) Remarks
TURKEY-BLACK SEA							
19362.5 <i>N 5781.2</i>	-Inner breakwater, head.	41° 11.8' N 40° 59.5' E	Fl.R. period 5s fl. 1s, ec. 4s	26 8	6	White concrete tower; 20.	AIS (MMSI No 992711322).
19364 <i>N 5781</i>	Pazar.	41° 11.1' N 40° 52.5' E	Fl.W. period 5s fl. 1s, ec. 4s	52 16	10	White metal pylon, castle; 13.	AIS (MMSI No 992711326).
19365 <i>N 5780.7</i>	-N. breakwater, head.	41° 10.9' N 40° 54.7' E	Fl.G. period 3s fl. 1s, ec. 2s	39 12	5	White concrete tower; 26.	AIS (MMSI No 992711328).
19365.5 <i>N 5780.8</i>	-S. breakwater, head.	41° 10.9' N 40° 54.6' E	Fl.R. period 3s fl. 1s, ec. 2s	39 12	5	White concrete tower; 26.	AIS (MMSI No 992711327).
19366 <i>N 5781.51</i>	Cayeli, S. breakwater, head.	41° 05.4' N 40° 43.3' E	Fl.R. period 5s fl. 1s, ec. 4s	33 10	5	White concrete tower, tripod; 26.	AIS (MMSI No 992711323).
RIZE:							
19368 <i>N 5782</i>	-Piriyos Burna.	41° 02.5' N 40° 30.4' E	Fl.W. period 5s fl. 0.5s, ec. 4.5s	72 22	18	White metal framework tower, four-sided concrete base; 59.	AIS (MMSI No 992711325).
19369 <i>N 5782.5</i>	Mitikayasi Br, breakwater, head.	41° 00.9' N 40° 21.7' E	Fl.R. period 5s	26 8	3	Concrete tower; 3.	
19370 <i>N 5782.6</i>	-S. breakwater.	41° 01.0' N 40° 21.7' E	Fl.G. period 5s	26 8	5	Concrete tower; 3.	
19384 <i>N 5783</i>	Arakli Burnu.	40° 57.4' N 40° 02.7' E	Fl.W. period 5s fl. 0.5s, ec. 4.5s	115 35	10	White framework tower, black band; 39.	AIS (MMSI No 992711342).
19385 <i>N 5782.9</i>	-N. breakwater, head.	40° 56.9' N 40° 03.3' E	Fl.G. period 5s fl. 1s, ec. 4s	33 10	5	White metal pylon; 26.	AIS (MMSI No 992711343).
19385.5 <i>N 5782.95</i>	-S. breakwater, head.	40° 57.0' N 40° 03.1' E	Fl.R. period 5s fl. 1s, ec. 4s	33 10	5	White metal pylon; 30.	AIS (MMSI No 992711344).
19388 <i>N 5784</i>	Trabzon.	41° 00.5' N 39° 43.9' E	Fl.(2)W. period 15s fl. 1s, ec. 2s fl. 1s, ec. 11s	102 31	17	Metal pylon, white concrete tower; 20.	AIS (MMSI No 992711345).
19392 <i>N 5785</i>	-Main breakwater, head.	41° 00.5' N 39° 44.8' E	Fl.G. period 3s fl. 0.3s, ec. 2.7s	33 10	7	White tower, green band; 23.	AIS (MMSI No 992711346).
19400 <i>N 5785.6</i>	-Secondary breakwater, head.	41° 00.2' N 39° 44.9' E	Fl.R. period 3s fl. 0.3s, ec. 2.7s	23 7	7	White tower, red band; 23.	AIS (MMSI No 992711347).
19404 <i>N 5787</i>	Incir Limani, pier, head.	41° 06.4' N 39° 25.4' E	Fl.G. period 3s fl. 0.3s, ec. 2.7s	36 11	4	Metal tower.	
19408 <i>N 5786</i>	Isikli Burnu.	41° 06.5' N 39° 25.1' E	Fl.W. period 10s fl. 0.4s, ec. 9.6s	82 25	18	White concrete tower, dwelling; 26.	AIS (MMSI No 992711348).
19412 <i>N 5787.5</i>	Eynesil.	41° 04.5' N 39° 10.0' E	Fl.W. period 10s fl. 1s, ec. 9s	95 29	10	White tower, black band; 20.	AIS (MMSI No 992711303).
19416 <i>N 5787.8</i>	Gorele, mole, head.	41° 02.1' N 39° 00.6' E	Fl.G. period 5s			White metal pylon; 19.	Fishing light.
19420 <i>N 5788</i>	Tirebolu.	41° 00.4' N 38° 49.4' E	Fl.R. period 3s fl. 0.3s, ec. 2.7s	102 31	7	White pylon, red bands; 26.	AIS (MMSI No 992711309).

(1) No.	(2) Name and Location	(3) Position	(4) Characteristic	(5) Height	(6) Range	(7) Structure	(8) Remarks
TURKEY-BLACK SEA							
19424 N 5789	Cam Burnu.	40° 58.4' N 38° 38.8' E	Fl.(2)W. period 10s fl. 0.5s, ec. 1.5s fl. 0.5s, ec. 7.5s	52 16	10	White tower, black bands; 20.	AIS (MMSI No 992711304).
19428 N 5790	Giresun , NW. side of promontory.	40° 55.4' N 38° 23.5' E	Fl.W. period 15s fl. 1.5s, ec. 13.5s	364 111	18	White metal tower; 39.	AIS (MMSI No 992711305).
19432 N 5791	-N. breakwater.	40° 55.2' N 38° 22.7' E	Fl.R. period 5s fl. 1s, ec. 4s	43 13	7	White concrete tower; 33.	AIS (MMSI No 992711307).
19436 N 5792	-S. breakwater.	40° 55.0' N 38° 22.7' E	Fl.G. period 5s fl. 1s, ec. 4s	30 9	7	White concrete tower; 20.	AIS (MMSI No 992711306).
19440 N 5789.4	Piraziz Burnu.	40° 57.1' N 38° 09.2' E	Fl.W. period 3s fl. 0.3s, ec. 2.7s	98 30	10	White metal tower; 33.	AIS (MMSI No 992711308).
19443 N 5792.9	Ordu, Yeni Iskele, head.	40° 59.8' N 37° 52.8' E	Iso.Y. period 2s	26 8	5	Metal framework structure; 20.	
19444 N 5793	Ordu (Piramet).	41° 00.9' N 37° 52.0' E	Fl.W. period 5s fl. 0.5s, ec. 4.5s	43 13	10	White tower, black band; 20.	AIS (MMSI No 992711315).
19445 N 5793.21	-Yalikoy (Efirli), main breakwater.	41° 01.2' N 37° 51.4' E	F.G.	39 12	5	Concrete tower; 26.	
19445.1 N 5793.3	--Secondary breakwater.	41° 01.1' N 37° 51.3' E	F.R.	36 11	5	Concrete tower; 26.	
19446 N 5793.5	Persembe.	41° 04.8' N 37° 46.8' E	F.G.	39 12	3	Concrete tower; 20.	
19447 N 5793.7	--S. breakwater, head.	41° 04.9' N 37° 46.6' E	F.R.	36 11	3	Concrete tower; 26.	
19448 N 5794	Cam Burnu.	41° 06.9' N 37° 47.2' E	Fl.W. period 10s fl. 1s, ec. 9s	127 39	18	White concrete tower; 26.	AIS (MMSI No 992711316).
19450 N 5794.5	Mersin, breakwater.	41° 06.9' N 37° 45.9' E	F.R.	36 11	3		F.G. 3M shown on opposing breakwater.
19452 N 5795	Yasun Burnu.	41° 08.1' N 37° 41.1' E	Fl.(3)W. period 15s fl. 0.5s, ec. 1.5s fl. 0.5s, ec. 1.5s fl. 0.5s, ec. 10.5s	36 11	8	White metal tower; 23.	AIS (MMSI No 992711317).
19453 N 5795.3	Yalikoy Fishermans Shelter, N. breakwater, head.	41° 03.1' N 37° 36.5' E	F.R.	43 13	3	Metal framework tower; 36.	AIS (MMSI No 992711313).
19453.1 N 5795.35	-S. breakwater, head.	41° 03.1' N 37° 36.5' E	Fl.G. period 5s fl. 1s, ec. 4s	43 13	3	White metal framework tower; 36.	AIS (MMSI No 992711314).
19454 N 5795.4	Bolaman Fishermans Shelter, N. breakwater, head.	41° 02.2' N 37° 35.2' E	F.R.	43 13	3	Metal framework tower; 26.	
19454.1 N 5795.45	-S. breakwater, head.	41° 02.2' N 37° 35.2' E	F.G.	36 11	3	Metal framework tower; 26.	
19456 N 5796	Fatsa Limani, on Fatsa Banki.	41° 03.6' N 37° 30.7' E	Fl.W. period 3s fl. 0.3s, ec. 2.7s	33 10	10	White metal framework tower; 16.	AIS (MMSI No 992711310).
19457 N 5796.2	-Shelter mole, head.	41° 02.7' N 37° 29.8' E	Fl.G. period 5s fl. 1s, ec. 4s	30 9	7	White concrete tower; 16.	AIS (MMSI No 992711311).
19457.5 N 5796.4	-Secondary mole, head.	41° 02.5' N 37° 29.6' E	Fl.R. period 5s fl. 1s, ec. 4s	30 9	7	White concrete tower; 16.	AIS (MMSI No 992711312).

(1) No.	(2) Name and Location	(3) Position	(4) Characteristic	(5) Height	(6) Range	(7) Structure	(8) Remarks
TURKEY-BLACK SEA							
19458 <i>N 5797</i>	Unye, breakwater, head.	41° 07.0' N 37° 21.0' E	Fl.G. period 5s fl. 1s, ec. 4s	39 12	7	White concrete tower; 23.	AIS (MMSI No 992711319).
19458.5 <i>N 5797.1</i>	-Secondary breakwater, head.	41° 07.0' N 37° 20.7' E	Fl.R. period 5s fl. 1s, ec. 4s	23 7	7	White concrete tower; 23.	AIS (MMSI No 992711320).
19460 <i>N 5798</i>	Unye, on Tashane Burun.	41° 08.5' N 37° 17.6' E	Fl.(2)W. period 6s fl. 0.5s, ec. 1s fl. 0.5s, ec. 4s	62 19	10	Metal tower, white concrete base; 26.	AIS (MMSI No 992711318).
19464 <i>N 5799</i>	Calti Burnu.	41° 15.7' N 37° 01.4' E	Fl.W. period 5s fl. 0.5s, ec. 4.5s	56 17	10	White metal framework tower, dwelling; 49.	AIS (MMSI No 992711334).
19468 <i>N 5800</i>	Civa Burnu.	41° 21.8' N 36° 41.1' E	Fl.(2)W. period 10s fl. 0.5s, ec. 2s fl. 0.5s, ec. 7s	76 23	10	White concrete tower; 59.	AIS (MMSI No 992711330).
19470 <i>N 5800.5</i>	-E.	41° 21.6' N 36° 42.5' E	2 Fl.Y. period 3s fl. 1s, ec. 2s	43 13	7	Yellow metal column; 39.	Marks pipeline.
19472 <i>N 5801</i>	Azot Sanayi.	41° 14.8' N 36° 27.5' E	Fl.W. period 5s fl. 1s, ec. 4s	26 8	3	White round tower, black band; 20.	
19473 <i>N 5801.1</i>	-W. jetty, N. head.	41° 15.1' N 36° 26.7' E	Fl.(4)Y. period 10s	33 10	5		
19473.1 <i>N 5801.2</i>	--S. head.	41° 14.8' N 36° 26.8' E	Fl.(4)G. period 10s	33 10	5		
19473.2 <i>N 5801.3</i>	-E. jetty, head.	41° 14.8' N 36° 26.7' E	Fl.(4)R. period 10s	33 10	5		
SAMSUN:							
19476 <i>N 5803</i>	-E. mole, head.	41° 18.5' N 36° 21.0' E	Fl.R. period 5s fl. 1s, ec. 4s	43 13	7	Concrete tower; 39.	AIS (MMSI No 992711332).
19480 <i>N 5802</i>	-N. mole.	41° 18.6' N 36° 21.3' E	Fl.G. period 2s fl. 0.5s, ec. 1.5s	49 15	7	Concrete tower; 36.	AIS (MMSI No 992711333). Horn: Mo.(A) 30s (bl. 0.75s, si. 1s, bl. 2.5s, si. 25.75s).
19484 <i>N 5802.2</i>	--Mole.	41° 18.6' N 36° 21.1' E	F.G.	23 7	5	White concrete tower; 10.	Visible 291°-111°.
19485 <i>N 5802.3</i>	-Fishermans Shelter.	41° 18.6' N 36° 20.6' E	F.G.	30 9	3	Concrete tower; 23.	
19488 <i>N 5803.4</i>	-Jetty, head.	41° 18.2' N 36° 20.5' E	F.R.	20 6	5	White metal tower; 10.	
19492 <i>N 5805</i>	Incir Burnu.	41° 37.4' N 36° 06.8' E	Fl.(3)W. period 12s fl. 0.8s, ec. 1.2s fl. 0.8s, ec. 1.2s fl. 0.8s, ec. 7.2s	49 15	13	White metal framework tower; 39.	AIS (MMSI No 992711331).
19496 <i>N 5806</i>	Bafra Burnu.	41° 43.8' N 35° 56.8' E	Fl.W. period 5s fl. 0.5s, ec. 4.5s	82 25	20	White round metal framework tower, building; 82.	AIS (MMSI No 992711329).
19500 <i>N 5806.5</i>	Yakakent, E. mole.	41° 38.6' N 35° 30.2' E	Fl.G.	36 11			
19504 <i>N 5806.6</i>	-W. mole.	41° 38.4' N 35° 30.3' E	Fl.R.	26 8			
19508 <i>N 5807</i>	Gerze, Kosk Burnu.	41° 48.0' N 35° 12.4' E	Fl.(2)W. period 3s fl. 0.3s, ec. 1s fl. 0.3s, ec. 1.4s	49 15	10	White concrete tower, black bands; 20.	AIS (MMSI No 992711338).

(1) No.	(2) Name and Location	(3) Position	(4) Characteristic	(5) Height	(6) Range	(7) Structure	(8) Remarks
TURKEY-BLACK SEA							
19509 N 5807.1	-E. breakwater, head.	41° 47.9' N 35° 12.2' E	F.G.		36 11	3	
19510 N 5807.2	-W. breakwater, head.	41° 47.9' N 35° 12.1' E	F.R.		33 10	3	
19512 N 5808	Sinop, on Boztepe Burnu.	42° 01.1' N 35° 12.5' E	Fl.(2)W. period 15s fl. 1s, ec. 3s fl. 1s, ec. 10s		351 107	10	White stone tower, dwelling; 13. AIS (MMSI No 992711340). Siren: 3 bl. ev. 32s (bl. 1s, si. 1s, bl. 1s, si. 1s, bl. 2.5s, si. 25.5s).
19516 N 5808.5	-On mole.	42° 01.3' N 35° 08.7' E	Fl.G. period 3s fl. 0.3s, ec. 2.7s		23 7	2	Concrete tower; 16.
19520 N 5808.4	-Fishing harbor.	42° 01.3' N 35° 09.1' E	Iso.Y. period 2s		26 8	5	Round metal mast. F.R. on tower 480 meters N.
19528 N 5809	Ak-Liman.	42° 03.1' N 35° 02.9' E	Fl.R. period 5s fl. 1s, ec. 4s		66 20	6	White concrete tower; 16. AIS (MMSI No 992711339).
19532 N 5810	Ince Burun.	42° 05.6' N 34° 57.0' E	Fl.(4)W. period 20s fl. 0.5s, ec. 2s fl. 0.5s, ec. 2s fl. 0.5s, ec. 2s fl. 0.5s, ec. 12s		85 26	18	White stone tower, dwelling; 39. AIS (MMSI No 992711341).
19534 N 5810.5	Cayhoglu harbor, N. breakwater, head.	41° 58.0' N 34° 30.5' E	Fl.G. period 5s fl. 1s, ec. 4s		23 7	7	White concrete tower; 16. AIS (MMSI No 992711336).
19534.5 N 5810.6	-S. breakwater, head.	41° 58.0' N 34° 30.4' E	Fl.R. period 5s fl. 1s, ec. 4s		23 7	7	White concrete tower; 16. AIS (MMSI No 992711337).
19536 N 5811	Ayancik, on Usta Burun.	41° 58.4' N 34° 30.0' E	Fl.W. period 5s fl. 0.5s, ec. 4.5s		89 27	10	White framework tower, concrete base; 20. AIS (MMSI No 992711335).
19544 N 5812	Inebolu, on point.	41° 58.6' N 33° 46.0' E	Fl.W. period 10s fl. 1s, ec. 9s		125 38	12	White concrete tower, dwelling; 30. AIS (MMSI No 992711008).
19548 N 5813	-N. breakwater, head.	41° 58.9' N 33° 46.7' E	Fl.G. period 3s fl. 1s, ec. 2s		46 14	5	White concrete tower; 46. AIS (MMSI No 992711009).
19556 N 5816	Kerempe Burnu.	42° 01.1' N 33° 20.7' E	Fl.W. period 20s		269 82	20	White round tower, dwelling; 26. AIS (MMSI No 992711011). Siren: 3 bl. ev. 32s (bl. 1s, si. 1s, bl. 1s, si. 1s, bl. 2.5s, si. 25.5s).
19560 N 5816.5	Kopekkayasi Burnu.	41° 54.3' N 32° 59.4' E	Fl.(2)W. period 5s fl. 0.5s, ec. 1s fl. 0.5s, ec. 3s		666 203	10	White concrete tower; 23. AIS (MMSI No 992711012).
19564 N 5816.55	-N. breakwater, head.	41° 54.1' N 32° 58.4' E	F.R.		30 9	3	White concrete tower; 30. AIS (MMSI No 992711013).
19568 N 5816.6	-Sheltered breakwater, head.	41° 54.1' N 32° 59.0' E	Fl.G. period 5s fl. 1s, ec. 4s		30 9	8	White concrete tower; 30. AIS (MMSI No 992711014).
19572 N 5816.7	Kurucasile, on Kapt Suyu.	41° 50.7' N 32° 43.1' E	Fl.W. period 3s fl. 0.3s, ec. 2.7s		135 41	8	White concrete tower; 26. AIS (MMSI No 992711015).
19576 N 5817	Amasra.	41° 45.2' N 32° 23.0' E	Fl.W. period 10s fl. 1s, ec. 9s		252 77	20	White stone tower, dwelling; 13. AIS (MMSI No 992711016).
19580 N 5818	-S. breakwater, head.	41° 44.7' N 32° 23.7' E	Fl.R. period 6s fl. 1s, ec. 5s		39 12	10	White metal tower; 20. AIS (MMSI No 992711018).
19584 N 5817.5	-N. mole, head.	41° 44.9' N 32° 23.9' E	Fl.G. period 6s fl. 1s, ec. 5s		46 14	10	White metal tower; 33. AIS (MMSI No 992711017).

(1) No.	(2) Name and Location	(3) Position	(4) Characteristic	(5) Height	(6) Range	(7) Structure	(8) Remarks
TURKEY-BLACK SEA							
19585 <i>N 5818.3</i>	Tarlaagzi, N. breakwater, head.	41° 43.5' N 32° 20.3' E	F.G.		3		
19585.1 <i>N 5818.31</i>	-S. breakwater, head.	41° 43.4' N 32° 20.3' E	F.R.		3		
BARTIN LIMANI:							
19588 <i>N 5818.4</i>	-Demirli Burnu.	41° 40.8' N 32° 13.8' E	Fl.(2)W. period 6s fl. 0.8s, ec. 0.8s fl. 0.8s, ec. 3.6s	230 70	10	White concrete tower; 33.	AIS (MMSI No 992711023).
19591 <i>N 5818.51</i>	-Kapakli Burnu, N. breakwater.	41° 41.3' N 32° 14.0' E	Fl.W. period 3s fl. 1s, ec. 2s	33 10	10	White metal pylon; 26.	Visible 068°-073°. AIS (MMSI No 992711302).
19592 <i>N 5818.5</i>	-N. breakwater, head.	41° 41.2' N 32° 13.4' E	Fl.(2)R. period 5s fl. 0.3s, ec. 1s fl. 0.3s, ec. 3.4s	33 10	10	White concrete tower, concrete base; 23.	AIS (MMSI No 992711020).
19596 <i>N 5818.6</i>	-S. breakwater, head.	41° 41.2' N 32° 13.6' E	Fl.(3)G. period 10s fl. 0.6s, ec. 0.6s fl. 0.6s, ec. 0.6s fl. 0.6s, ec. 7s	33 10	8	White concrete tower; 26.	AIS (MMSI No 992711019).
19598 <i>N 5818.62</i>	--W. head.	41° 41.1' N 32° 13.5' E	Q.G.	36 11	8	White concrete tower; 26.	AIS (MMSI No 992711022).
19604 <i>N 5819</i>	Hisaronu, pier, head.	41° 33.7' N 32° 00.6' E	F.R.	26 8	4	White column; 20.	
19606 <i>N 5819.4</i>	Mancar Agzi.	41° 31.4' N 31° 53.7' E	Fl.R. period 3s		3		Fl.G. marks pier close SE.
19607	Eren Limani.	41° 31.0' N 31° 54.2' E	Fl.R. period 5s	33 10	5		
19607.5	-S. breakwater, head.	41° 31.3' N 31° 54.2' E	Fl.G. period 5s	30 9	5		
ZONGULDAK LIMANI:							
19608 <i>N 5820</i>	-Zonguldak Burun.	41° 27.8' N 31° 47.4' E	Fl.W. period 5s fl. 0.5s, ec. 4.5s	173 53	20	White concrete tower, dwelling; 30.	AIS (MMSI No 992711025).
19612 <i>N 5823</i>	-Range, front.	41° 27.6' N 31° 47.3' E	F.Bu.		1	Platform; 46.	
19616 <i>N 5823.1</i>	--Rear, 25 meters 080°15' from front.	41° 27.6' N 31° 47.3' E	F.Bu.		1	Pole; 125.	
19620 <i>N 5823.6</i>	-W. breakwater, head.	41° 27.4' N 31° 47.0' E	Fl.G. period 5s fl. 1s, ec. 4s	52 16	10	Metal framework tower, white concrete base; 33.	AIS (MMSI No 992711027).
19624 <i>N 5823.5</i>	-N. breakwater, head.	41° 27.4' N 31° 46.7' E	Fl.R. period 5s fl. 1s, ec. 4s	62 19	10	Metal framework tower, white concrete base; 39.	AIS (MMSI No 992711026).
19625 <i>N 5825.5</i>	-Kozlu, outer breakwater, head.	41° 26.4' N 31° 44.7' E	Fl.R.	36 11	5		
19625.1 <i>N 5825.6</i>	--Inner breakwater, head.	41° 26.4' N 31° 44.8' E	Fl.G.	33 10	5		
19632 <i>N 5826</i>	Oluce Burnu.	41° 18.6' N 31° 23.9' E	Fl.(2)W. period 10s fl. 0.5s, ec. 2s fl. 0.5s, ec. 7s	256 78	15	White stone tower, dwelling; 30.	AIS (MMSI No 992711028).

(1) No.	(2) Name and Location	(3) Position	(4) Characteristic	(5) Height	(6) Range	(7) Structure	(8) Remarks
TURKEY-BLACK SEA							
EREGLI LIMANI:							
19640 N 5827	-Old Port, W. breakwater, head.	41° 16.7' N 31° 24.0' E	Fl.R. period 3s fl. 0.3s, ec. 2.7s	30 9	8	White concrete tower; 16.	AIS (MMSI No 992711029). Siren: 1 bl. ev. 10s (bl. 2s, si. 8s).
19644 N 5827.2	--E. breakwater, W. head.	41° 17.0' N 31° 24.6' E	Fl.G. period 3s fl. 0.3s, ec. 2.7s	16 5	5	Cylindrical metal tower; 13.	AIS (MMSI No 992711030).
19648 N 5827.4	---E. head.	41° 16.9' N 31° 24.8' E	Fl.R. period 3s fl. 0.3s, ec. 2.7s	16 5	8	Cylindrical metal tower; 13.	AIS (MMSI No 992711031).
19652 N 5828	-New port (Uzun Kum), outer breakwater, head.	41° 16.1' N 31° 24.7' E	Fl.(2)G. period 5s fl. 0.3s, ec. 1s fl. 0.3s, ec. 3.4s	36 11	7	Concrete tower, white hexagonal building; 20.	Radar reflector.
19656 N 5828.2	--Inner breakwater, head.	41° 16.1' N 31° 25.1' E	Fl.(2)R. period 5s fl. 0.3s, ec. 1s fl. 0.3s, ec. 3.4s	23 7	3	Concrete tower, white hexagonal building; 10.	
19658 N 5829.3	Akckoca. Kale.	41° 05.3' N 31° 05.9' E	Fl.W. period 5s fl. 0.5s, ec. 4.5s	49 15	10	Metal tower, white concrete base; 30.	
19658.5 N 5829	-Breakwater, head.	41° 05.7' N 31° 07.9' E	Fl.R. period 5s fl. 1s, ec. 4s	43 13	10	White concrete tower; 30.	AIS (MMSI No 992711032).
19659 N 5829.4	Karasu Harbor, breakwater, head.	41° 07.4' N 30° 41.0' E	Fl.(2)G. period 8s fl. 0.5s, ec. 1s fl. 0.5s, ec. 6s	33 10	5	White tower, green bands; 23.	
19660 N 5829.5	Sakarya, W. side of river entrance.	41° 07.6' N 30° 39.2' E	Fl.W. period 3s fl. 0.3s, ec. 2.7s	30 9	6	Metal framework tower, white concrete base; 26.	AIS (MMSI No 992711035).
19664 N 5830	Kefken Adasi, near W. extremity.	41° 12.9' N 30° 15.1' E	Fl.W. period 10s fl. 1.5s, ec. 8.5s	79 24	14	Observation tower; 33.	AIS (MMSI No 992711068). Horn (2): 2 bl. ev. 20s (bl. 3s, si. 3s, bl. 3s, si. 11s).
RACON			K(- • -)				
19666 N 5830.7	Asagi Kovanagzi, breakwater, head.	41° 10.8' N 30° 13.7' E	Fl.G. period 5s fl. 1s, ec. 4s	20 6	5	White concrete tower; 16.	AIS (MMSI No 992711069).
19668 N 5830.4	-W. mole, head.	41° 12.8' N 30° 15.4' E	Fl.R. period 5s fl. 1s, ec. 4s	26 8	6	White metal framework tower; 16.	Visible 177°-125°. AIS (MMSI No 992711066).
19672 N 5830.2	-E. mole, head.	41° 12.8' N 30° 15.7' E	Fl.G. period 5s fl. 1s, ec. 4s	26 8	6	White concrete tower; 16.	AIS (MMSI No 992711067).
19677 N 5831.4	-Shelter, N. breakwater, head.	41° 08.4' N 29° 51.3' E	Fl.R. period 5s fl. 1s, ec. 4s	23 7	3	White concrete tower; 16.	AIS (MMSI No 992711041).
19678 N 5831.42	--S. breakwater, head.	41° 08.0' N 29° 51.0' E	Fl.G. period 5s fl. 1s, ec. 4s	23 7	3	White concrete tower; 16.	AIS (MMSI No 992711042).
19680 N 5832	Sile Burnu.	41° 10.5' N 29° 37.0' E	Fl.W. period 15s fl. 1.5s, ec. 13.5s	197 60	21	White stone tower, black bands, building; 62.	AIS (MMSI No 992711038).
19684 N 5832.4	Sile Limani, N. mole, head.	41° 10.7' N 29° 35.8' E	Fl.R. period 5s fl. 1s, ec. 4s	43 13	8	White concrete tower; 20.	
19688 N 5833	Anadolu Karaburun.	41° 12.9' N 29° 23.3' E	Fl.W. period 5s fl. 0.5s, ec. 4.5s	141 43	10	White metal tripod, observation tower; 26.	AIS (MMSI No 992711037).

(1) No.	(2) Name and Location	(3) Position	(4) Characteristic	(5) Height	(6) Range	(7) Structure	(8) Remarks
TURKEY-BLACK SEA							
19692 N 5834	Esek Adasi.	41° 14.0' N 29° 13.6' E	Fl.W. period 5s fl. 1s, ec. 4s	98 30	10	White metal framework tower; 26.	AIS (MMSI No 992711189).
TURKEY-GREECE							
19696 N 4588	Baba Burnu (T).	39° 28.8' N 26° 03.9' E	Fl.(4)W. period 20s fl. 0.5s, ec. 2s fl. 0.5s, ec. 2s fl. 0.5s, ec. 2s fl. 0.5s, ec. 12s	105 32	18	White metal framework tower; 33.	AIS (MMSI No 992711128).
	RACON		K(- • -)				
19697 N 4589	-Outer breakwater, head.	39° 28.4' N 26° 04.0' E	Fl.R. period 4s	39 12	5		
19697.5 N 4589.5	-Inner breakwater, head.	39° 28.6' N 26° 04.0' E	Fl.G. period 4s fl. 1s, ec. 3s	33 10	5	White concrete tower, green band; 30.	
19700 N 4590	Sivrice Burnu (T).	39° 27.9' N 26° 14.5' E	Fl.(2)W. period 10s fl. 0.5s, ec. 2s fl. 0.5s, ec. 7s	59 18	10	White concrete tower, dwelling; 39.	AIS (MMSI No 992711129).
19702 N 4590.2	Kucukkuyu, W. breakwater.	39° 32.7' N 26° 36.3' E	Fl.R. period 4s fl. 1s, ec. 3s	30 9	3	White tower, red band; 20.	
19703 N 4590.4	Altinoluk, breakwater.	39° 33.9' N 26° 44.6' E	F.R.	33 10	3	Concrete tower; 23.	
19704 N 4591	Edremit Korfezi (T.), Kara Burnu.	39° 33.5' N 26° 50.1' E	Fl.(3)W. period 10s fl. 0.5s, ec. 1.5s fl. 0.5s, ec. 1.5s fl. 0.5s, ec. 5.5s	46 14	12	White concrete tower; 43.	
	RACON		N(- •)				
19705 N 4591.2	-Akeay.	39° 34.9' N 26° 55.3' E	Fl.(4)Y. period 10s fl. 0.5s, ec. 1s fl. 0.5s, ec. 1s fl. 0.5s, ec. 1s fl. 0.5s, ec. 5s	26 8	5	Yellow round tower; 20.	
19706 N 4591.5	-Burhaniye Oren, W. breakwater, head.	39° 29.2' N 26° 55.6' E	Fl.G. period 3s				
19708 N 4592	-Boz Burun.	39° 26.3' N 26° 48.8' E	Fl.W. period 5s fl. 0.5s, ec. 4.5s	115 35	10	White metal tower; 33.	Visible 080°-292°. AIS (MMSI No 992711130).
	NISOS LESVOS (GR.):						
19712 N 4603	-Plomarion, E. breakwater, head.	38° 58.4' N 26° 22.2' E	Fl.G. period 3s fl. 0.3s, ec. 2.7s	26 8	3	Metal framework structure, gallery, metal column, green band; 20.	
19716 N 4602	--W. breakwater, head.	38° 58.3' N 26° 22.2' E	Fl.R. period 3s fl. 0.3s, ec. 2.7s	23 7	3	Metal framework structure, gallery, metal column, red band; 18.	
19720 N 4599	-Nisos Garbia, N. end of island.	39° 04.6' N 26° 04.8' E	Fl.W. period 3s fl. 0.3s, ec. 2.7s	76 23	6	White round hut, column; 20.	
19724 N 4600	-Kolpos Kallonis, Skala Polikhniton.	39° 06.1' N 26° 10.1' E	F.R.	23 7	3	White metal column, red band; 20.	
19725 N 4600.4	--S. mole, head.	39° 06.1' N 26° 10.1' E	F.G.	23 7	3	White metal column, green band; 20.	

(1) No.	(2) Name and Location	(3) Position	(4) Characteristic	(5) Height	(6) Range	(7) Structure	(8) Remarks
TURKEY-GREECE							
19732 <i>N 4598</i>	-Nisis Sigrí.	39° 12.7' N 25° 49.8' E	Fl.(2)W. period 15s fl. 0.1s, ec. 4.9s fl. 0.1s, ec. 9.9s	174 53	21	Round tower, dwelling; 43.	
19736 <i>N 4598.2</i>	-Akra Saratsina.	39° 11.3' N 25° 50.1' E	Fl.W.R. period 3s fl. 0.3s, ec. 2.7s	75 23	W. 5 R. 3	Metal framework structure; 16.	W. 000°-122°, R.-160°, W.-219°, R.-270°.
19740 <i>N 4595</i>	-Akra Molivos.	39° 22.8' N 26° 11.2' E	L.Fl.W.G. period 10s fl. 2.5s, ec. 7.5s	89 27	W. 12 G. 8	White lantern; 16.	W. 068°-219°, G.-239°, W.-263°.
19744 <i>N 4596.1</i>	-Mithimna Molivos, bay, head.	39° 22.1' N 26° 10.3' E	Fl.R. period 3s fl. 0.3s, ec. 2.7s	23 7		Metal framework structure, gallery, red band.	
19748 <i>N 4597</i>	--Nisis Gavadhes.	39° 18.1' N 26° 01.5' E	Fl.W. period 2s fl. 0.2s, ec. 1.8s	49 15		White metal framework structure; 26.	
19752 <i>N 4594</i>	-Akra Korakas.	39° 23.3' N 26° 20.5' E	Fl.W.R. period 5s fl. 1s, ec. 4s	46 14	W. 11 R. 8	White lantern; 16.	W. 087°-104°, R.-119°, W.-299°.
19754 <i>N 4609</i>	-Nisis Panagia.	39° 18.8' N 26° 26.9' E	Fl.W. period 10s fl. 0.5s, ec. 9.5s	72 22		White metal column; 7.	
19756 <i>N 4607</i>	-Mitilini, Limin Alri Kastro, promontory.	39° 06.7' N 26° 34.0' E	Fl.(3)W. period 14s fl. 0.4s, ec. 1.6s fl. 0.4s, ec. 1.6s fl. 0.4s, ec. 9.6s	69 21		White metal framework structure, dwelling; 20.	Visible 122°-027°.
19760 <i>N 4607.6</i>	--Breakwater, head.	39° 05.9' N 26° 33.7' E	Fl.G. period 3s fl. 1s, ec. 2s	46 14		White hexagonal hut, gallery, column, green band; 26.	
19761 <i>N 4607.8</i>	--Breakwater, NE. head.	39° 05.9' N 26° 33.7' E	Fl.R. period 3s fl. 0.4s, ec. 2.6s	36 11		Metal framework structure, gallery, metal column, red band; 25.	
19762 <i>N 4607.9</i>	--SW. head.	39° 05.8' N 26° 33.6' E	Q.G.	36 11		Metal framework structure, gallery, metal column, green band; 26.	
19764 <i>N 4608.4</i>	--N. side entrance to S. port.	39° 06.3' N 26° 33.6' E	Fl.G. period 1.5s fl. 0.2s, ec. 1.3s	29 9		White hexagonal hut, gallery, column, green band; 23.	
19768 <i>N 4608</i>	--Notio Limin, side entrance.	39° 06.3' N 26° 33.6' E	Fl.R. period 1.5s fl. 0.3s, ec. 1.2s	29 9		White hexagonal hut, column, red band; 20.	
19770 <i>N 4607.7</i>	--S. mole, head.	39° 05.7' N 26° 33.5' E	Q.R.	16 5		Metal framework structure, gallery, metal column, red band.	
19772 <i>N 4605</i>	-Akra Malea (Aghrilios).	39° 00.6' N 26° 36.4' E	Fl.(2)W. period 12s fl. 1s, ec. 2s fl. 1s, ec. 8s	170 52		White pyramidal structure, gallery; 13.	Visible 210°-102°.
19776 <i>N 4606</i>	-Perama, pier, head.	39° 02.6' N 26° 30.4' E	2 F.R. (vert.)	16 5		White metal column; 23.	1 meter apart.
MITILINI STRAIT (T):							
19780 <i>N 4610</i>	-Gunes Adasi, N. end of strait.	39° 19.6' N 26° 32.5' E	Fl.W. period 3s fl. 0.3s, ec. 2.7s	216 66		White concrete tower; 16.	AIS (MMSI No 992711146).
19784 <i>N 4611</i>	-Yumurta Adasi.	39° 19.2' N 26° 31.6' E	Iso.R. period 2s	62 19		White metal framework tower; 13.	AIS (MMSI No 992711145).
19788 <i>N 4612</i>	-Ciplakada. Fener Burna.	39° 17.0' N 26° 36.1' E	Fl.R. period 3s fl. 0.3s, ec. 2.7s	59 18		White metal tower; 13.	AIS (MMSI No 992711144).

(1) No.	(2) Name and Location	(3) Position	(4) Characteristic	(5) Height	(6) Range	(7) Structure	(8) Remarks
TURKEY-GREECE							
19792 N 4613	-Ayvalik, on Korkut Burnu.	39° 18.8' N 26° 37.8' E	Fl.W. period 3s fl. 0.3s, ec. 2.7s	59 18	7	White metal framework tower; 30.	AIS (MMSI No 992711143).
19796 N 4614	-Ayvalik Limani, Dalyan Bogazi, Alibey Adazi, off S. point.	39° 19.3' N 26° 38.1' E	V.Q.(6)+L.Fl.W. period 15s	16 5	7	S. CARDINAL YB, beacon, topmark; 13.	Maintained by local authorities. Channel into Aybalik marked by 3 Fl.R. lights on N. side and 3 Fl.G. on S. side. AIS (MMSI No 992711183).
19798 N 4615.3	-Dolap Adasi.	39° 20.8' N 26° 40.8' E	Fl.W. period 5s fl. 0.5s, ec. 4.5s	16 5	8	White metal post; 10.	AIS (MMSI No 992711142).
19799 N 4615.22	-Alibey Adasi.	39° 19.8' N 26° 39.4' E	F.R.	33 10	3	Concrete tower; 23.	
19799.3 N 4615.24	-Yat Limani.	39° 19.0' N 26° 41.3' E	Fl.G. period 5s fl. 0.3s, ec. 4.7s	33 10	5	Concrete tower; 23.	
19799.5 N 4615.26	--Tower.	39° 18.8' N 26° 41.3' E	Fl.R. period 5s fl. 0.3s, ec. 4.7s	33 10	5	Concrete tower; 23.	
19799.6 N 4615.35	-Kurbaga Burnu, breakwater, head.	39° 13.6' N 26° 43.2' E	Fl.W. period 5s fl. 1s, ec. 4s	10 3	3	Metal pylon; 20.	
19800 N 4615.4	-Madra Cayi.	39° 10.3' N 26° 46.0' E	Fl.(4)W. period 15s fl. 0.5s, ec. 1.5s fl. 0.5s, ec. 1.5s fl. 0.5s, ec. 1.5s fl. 0.5s, ec. 8.5s	36 11	10	White metal framework tower; 33.	AIS (MMSI No 992711185).
19804 N 4615.5	Dikili, breakwater, SW arm.	39° 04.3' N 26° 53.1' E	F.R.	30 9	4	White metal mast; 16.	F.R. marks NW arm.
19804.5 N 4615.51	-Jetty, head.	39° 04.3' N 26° 53.1' E	Fl.Y. period 4s fl. 1s, ec. 3s	33 10	3	SPECIAL Y, post, "X" topmark; 26.	
19808 N 4615.6	Adatepe Burnu.	39° 01.2' N 26° 48.2' E	Fl.W.R. period 5s fl. 1s, ec. 4s	102 31	W. 7 R. 4	White metal tower; 23.	W. 240°-102°, R.-120°, W.- 140°, R.-156°, W.-175°. AIS (MMSI No 992711134).
19810 N 4604	Nisis Profilaki.	38° 58.4' N 26° 32.5' E	Fl.W. period 3s fl. 0.3s, ec. 2.7s	89 27	6	White round hut; 13.	Visible 200°-075°.
CANDARLI KORFEZI (T):							
19812 N 4616.2	-Pirasa Adasi, summit.	38° 51.9' N 26° 53.6' E	Fl.W. period 5s fl. 1s, ec. 4s	144 44	12	White metal framework tower; 20.	AIS (MMSI No 992711169).
19816 N 4616	-Tavson Adasi.	38° 51.1' N 26° 53.2' E	Fl.(3)W. period 10s fl. 1s, ec. 1s fl. 1s, ec. 1s fl. 1s, ec. 5s	200 61	10	White metal framework tower; 20.	AIS (MMSI No 992711168).
19822 N 4616.3	-Ilica Burnu.	38° 49.5' N 26° 53.7' E	Fl.W. period 5s fl. 0.5s, ec. 4.5s	164 50	9	White concrete tower; 26.	AIS (MMSI No 992711170).
19822.01 N 4616.32	-Aegean Gas Pier, SW head.	38° 49.4' N 26° 54.9' E	Fl.(3)Y. period 8s fl. 0.5s, ec. 1s fl. 0.5s, ec. 1s fl. 0.5s, ec. 4.5s	30 9	5	Yellow metal post; 16.	
19822.02 N 4616.33	--NE. head.	38° 49.2' N 26° 54.8' E	Fl.(3)Y. period 8s fl. 0.5s, ec. 1s fl. 0.5s, ec. 1s fl. 0.5s, ec. 4.5s	30 9	5	Yellow metal post; 16.	

(1) No.	(2) Name and Location	(3) Position	(4) Characteristic	(5) Height	(6) Range	(7) Structure	(8) Remarks
TURKEY-GREECE							
19822.1 <i>N 4616.35</i>	--E. jetty, head.	38° 49.7' N 26° 55.1' E	Fl.Y. period 4s		3		
19823 <i>N 4616.7</i>	--Fuel jetty, NE. end.	38° 49.6' N 26° 56.9' E	Fl.(3)Y. period 6s		5		
19823.1 <i>N 4616.72</i>	---SW. end.	38° 49.3' N 26° 56.8' E	Fl.(4)Y. period 10s		5		
19824 <i>N 4616.4</i>	-Aliaga Limani, W. entrance point, Tasli Burnu.	38° 50.1' N 26° 56.7' E	Q.G.	36 11	5	White metal framework tower; 20.	AIS (MMSI No 992711171).
19824.1 <i>N 4616.6</i>	--E. entrance point, Tuzla Burnu.	38° 49.9' N 26° 58.0' E	Q.R.	26 8	5	White round metal tower; 20.	AIS (MMSI No 992711172).
19825 <i>N 4616.9</i>	-Nemrut Bay, Habas, jetty, head.	38° 46.0' N 26° 54.8' E	Fl.(2+1)R. period 12s fl. 1s, ec. 1s fl. 1s, ec. 4s fl. 1s, ec. 4s	33 10	5	White tower, red bands; 20.	
19825.1 <i>N 4616.92</i>	--Aegean Steel, jetty, head.	38° 45.9' N 26° 55.2' E	Fl.(3)Y. period 10s fl. 1s, ec. 1s fl. 1s, ec. 1s fl. 1s, ec. 5s	62 19	5	Post; 49.	
19826 <i>N 4616.86</i>	--Wharf, head.	38° 46.0' N 26° 54.7' E	Fl.(2+1)G. period 12s fl. 1s, ec. 1s fl. 1s, ec. 4s fl. 1s, ec. 4s	33 10	5	Green tower, white bands; 20.	
19827 <i>N 4617</i>	--W. pier, head.	38° 45.4' N 26° 55.7' E	Fl.(2+1)R. period 12s fl. 1s, ec. 1s fl. 1s, ec. 4s fl. 1s, ec. 4s	33 10	3	Red post, white bands; 23.	
19828.1 <i>N 4617.1</i>	--Cakmakli.	38° 45.4' N 26° 55.7' E	FR.	98 30	3	Tank.	
19829 <i>N 4617.45</i>	--Nempot Terminal.	38° 46.1' N 26° 55.8' E	Mo.(U)Y. period 15.75s	26 8	5		AIS (MMSI No 992711409).
19830 <i>N 4617.6</i>	-Breakwater, W. head.	38° 46.5' N 26° 55.8' E	FR.	23 7	2		
19832 <i>N 4617.5</i>	-Petkim Refinery, breakwater, head.	38° 46.7' N 26° 55.4' E	FR.	23 7	2	Metal framework tower; 20.	
IZMIR KORFEZI (T.):							
19836 <i>N 4621</i>	-Eski Saip, on Buyukada.	38° 39.7' N 26° 31.1' E	Fl.(2)W. period 10s fl. 0.5s, ec. 2s fl. 0.5s, ec. 7s	82 25	10	Metal framework pylon; 33.	AIS (MMSI No 992711179).
19837 <i>N 4621.2</i>	-Mordogan, W. breakwater, head.	38° 31.1' N 26° 37.7' E	Fl.G. period 5s fl. 1s, ec. 4s	26 8	5	White metal tower; 20.	AIS (MMSI No 992711177).
19837.1 <i>N 4621.3</i>	--E. breakwater, head.	38° 31.1' N 26° 37.7' E	Fl.R. period 5s fl. 1s, ec. 4s	26 8	5	White metal framework tower; 20.	AIS (MMSI No 992711178).
19837.2 <i>N 4621.4</i>	-Fisherman's Harbor, W. breakwater, head.	38° 30.8' N 26° 38.0' E	FR.	33 10	3	White concrete tower; 23.	
19837.3 <i>N 4621.45</i>	--E. breakwater, head.	38° 30.7' N 26° 38.1' E	FG.	33 10	3	White concrete tower; 26.	
19838 <i>N 4617.9</i>	-Aslan Burnu.	38° 44.4' N 26° 44.4' E	Fl.(2)W. period 10s fl. 0.5s, ec. 2s fl. 0.5s, ec. 7s	131 40	10	White metal tower; 26.	AIS (MMSI No 992711176).

(1) No.	(2) Name and Location	(3) Position	(4) Characteristic	(5) Height	(6) Range	(7) Structure	(8) Remarks
TURKEY-GREECE							
19840 <i>N 4618</i>	-Foca, Oglak Adasi.	38° 40.5' N 26° 42.8' E	Fl.W. period 5s fl. 0.5s, ec. 4.5s	82 25	10	White concrete tower; 20.	AIS (MMSI No 992711175).
19844 <i>N 4620</i>	--Degirmen Burnu.	38° 40.0' N 26° 44.7' E	Fl.W. period 5s fl. 1s, ec. 4s	56 17	10	White metal tower; 36.	AIS (MMSI No 992711174).
19848 <i>N 4621.6</i>	-Leventler Limani.	38° 38.1' N 26° 45.2' E	F.R.	26 8	2	Red tower, concrete pedestal.	
19852 <i>N 4621.62</i>	--Tower.	38° 38.0' N 26° 45.6' E	F.G.	26 8	2		
19856 <i>N 4621.5</i>	-Azaplar Kayalari.	38° 37.1' N 26° 44.7' E	Fl.R. period 3s fl. 1s, ec. 2s	33 10	12	White metal tower; 23.	AIS (MMSI No 992711173).
19860 <i>N 4623</i>	-Cigli Airfield.	38° 31.0' N 27° 00.4' E	Al.FI.W.G. period 10s	161 49	10	Control tower; 85.	
19864 <i>N 4622</i>	-Uzun Ada, NE. point.	38° 32.4' N 26° 42.9' E	Fl.(3)W. period 15s fl. 0.5s, ec. 2s fl. 0.5s, ec. 2s fl. 0.5s, ec. 9.5s	164 50	12	White metal framework tower; 20.	Q.R. shown from radio masts, 2.8 km. 150° and 7.4 km. 168° respectively. AIS (MMSI No 992711191).
19866 <i>N 4622.1</i>	Nergis Island.	38° 28.5' N 26° 41.8' E	Fl.(2)W. period 10s fl. 0.5s, ec. 2s fl. 0.5s, ec. 7s	39 12	10	White metal framework tower; 16.	AIS (MMSI No 992711160).
19867 <i>N 4622.8</i>	-Camalti, pier, head.	38° 25.7' N 26° 56.6' E	F.R.	20 6		Metal mast; 13.	
19868 <i>N 4622.3</i>	Kortas Island.	38° 25.2' N 26° 47.7' E	Fl.W. period 5s fl. 0.5s, ec. 4.5s	23 7	10	White metal framework pylon; 16.	AIS (MMSI No 992711158).
19870 <i>N 4622.4</i>	-Urla.	38° 21.9' N 26° 46.3' E	F.G.	23 7	3	White metal framework tower; 16.	AIS (MMSI No 992711157).
19870.1 <i>N 4622.66</i>	-Waterside Fisherman's Refuge, main mole.	38° 22.7' N 26° 52.6' E	Fl.(2)R. period 6s fl. 0.5s, ec. 1s fl. 0.5s, ec. 4s	30 9	5	Galvanized metal tower; 23.	
19870.2 <i>N 4622.67</i>	--Secondary mole.	38° 22.7' N 26° 52.7' E	Fl.(2)G. period 6s fl. 0.5s, ec. 1s fl. 0.5s, ec. 4s	26 8	5	Galvanized metal tower; 20.	
19871 <i>N 4622.7</i>	-Guzelbahce.	38° 22.7' N 26° 53.1' E	Fl.(2)W. period 10s fl. 0.5s, ec. 2s fl. 0.5s, ec. 7s	46 14	18	White framework tower; 33.	AIS (MMSI No 992711156).
19871.1 <i>N 4622.75</i>	--Sehitlik Isk.	38° 22.8' N 26° 53.6' E	Fl.(3)G. period 6s fl. 0.3s, ec. 0.7s fl. 0.3s, ec. 0.7s fl. 0.3s, ec. 3.7s	23 7	5	White round tower, 3 green bands.	
19873 <i>N 4625</i>	-Goztepe, marina, W. wall.	38° 24.4' N 27° 04.1' E	Fl.(2)G. period 5s fl. 0.2s, ec. 0.8s fl. 0.2s, ec. 3.8s	30 9	3	White iron tower; 23.	
19873.1 <i>N 4625.1</i>	---E. wall.	38° 24.4' N 27° 04.2' E	Fl.(2)R. period 5s fl. 0.2s, ec. 0.8s fl. 0.2s, ec. 3.8s	26 8	3	White iron tower; 23.	
19874 <i>N 4625.4</i>	--E. pier.	38° 24.4' N 27° 04.2' E	Fl.(2)G. period 5s	33 10	5		
19874.1 <i>N 4625.6</i>	--SE. pier.	38° 24.3' N 27° 04.3' E	Fl.(2)R. period 5s	43 13	5		
19875 <i>N 4627.3</i>	-Konak, pier, head.	38° 25.1' N 27° 07.5' E	Fl.(2)Y. period 5s	39 12	5		

(1) No.	(2) Name and Location	(3) Position	(4) Characteristic	(5) Height	(6) Range	(7) Structure	(8) Remarks
TURKEY-GREECE							
19876 N 4626	-Izmir, breakwater, N. head.	38° 25.8' N 27° 07.8' E	Fl.G. period 3s fl. 0.5s, ec. 2.5s	23 7	10	White concrete tower; 20.	AIS (MMSI No 992711148).
19880 N 4627	---S. head.	38° 25.3' N 27° 07.5' E	Fl.(2)R. period 6s fl. 0.5s, ec. 1s fl. 0.5s, ec. 4s	23 7	10	White concrete tower; 20.	AIS (MMSI No 992711147).
19884 N 4628	--Pier, head.	38° 25.8' N 27° 07.9' E	Fl.R. period 3s fl. 0.5s, ec. 2.5s	23 7	5	White concrete tower; 20.	AIS (MMSI No 992711149).
19884.1 N 4628.55	-Daragac Burnu, S. pier, head.	38° 26.3' N 27° 08.5' E	Fl.(2)Y. period 5s	23 7	5		
19885 N 4628.6	-Alsancak Limani.	38° 26.8' N 27° 08.9' E	Fl.(2+1)G. period 12s	30 9	5	White round tower.	
19885.1 N 4628.65	-Umrubey, W. head.	38° 26.8' N 27° 09.3' E	Fl.(2+1)R. period 12s	30 9	5	White round tower.	
19885.2 N 4628.68	--E. head.	38° 26.7' N 27° 09.6' E	Fl.G. period 4s fl. 1s, ec. 3s	30 9	5	White round tower.	
19892 N 4628.7	-Turan, pier, head.	38° 27.8' N 27° 09.0' E	F.R.				
19893 N 4628.58	-Karsiyaka, Donanmaci, pier, head.	38° 27.3' N 27° 07.2' E	Fl.(2)Y. period 5s	33 10	5		
19894 N 4628.575	--Aksoy, NE. pier, head.	38° 27.1' N 27° 05.9' E	Fl.(2)G. period 5s	33 10	5		
19894.1 N 4628.57	---E. pier, head.	38° 27.1' N 27° 05.9' E	Fl.(2)R. period 5s	69 21	5		
19896 N 4630	Kara Burnu.	38° 39.6' N 26° 21.8' E	Fl.(4)W. period 20s fl. 0.5s, ec. 2s fl. 0.5s, ec. 2s fl. 0.5s, ec. 2s fl. 0.5s, ec. 12s	318 97	12	White concrete tower, dwelling; 43.	Visible 045°-225°. AIS (MMSI No 992711180).
	RACON		N(- •)		20		(3 & 10cm).
NISOS PSARA (GR.):							
19900 N 4632	-Akra Ayios Yeoryiou.	38° 32.2' N 25° 36.6' E	Fl.W. period 10s fl. 0.3s, ec. 9.7s	255 78	18	Round tower, dwelling; 49.	
19904 N 4634	-Ormar Psaron, E. mole, head.	38° 32.4' N 25° 34.1' E	Fl.R. period 1.5s fl. 0.2s, ec. 1.3s	23 7	3	White hexagonal hut, gallery, column, red band; 23.	
19905 N 4634.5	-Limena Psaron, inner mole, head.	38° 32.4' N 25° 33.9' E	Fl.R. period 3s fl. 0.3s, ec. 2.7s	23 7	3	Metal framework structure, gallery, metal column, red band.	
NISOS KHIOS (GR.):							
19908 N 4638	-Nisis Gevtis.	38° 36.3' N 26° 01.8' E	Fl.(3)W. period 12s fl. 1s, ec. 1.5s fl. 1s, ec. 1.5s fl. 1s, ec. 6s	108 33	11	White lantern; 13.	
19911 N 4650.2	-Ormos Volissos, outer mole, head.	38° 28.0' N 25° 55.1' E	Fl.R. period 3s fl. 0.3s, ec. 2.7s	23 7	3	Metal framework structure, gallery, metal column, red band; 20.	
19911.5 N 4650.1	--Inner mole, head.	38° 28.1' N 25° 55.1' E	Fl.R. period 1.5s fl. 0.2s, ec. 1.3s	23 7	3	Metal framework structure, gallery, metal column, red band; 20.	

(1) No.	(2) Name and Location	(3) Position	(4) Characteristic	(5) Height	(6) Range	(7) Structure	(8) Remarks
TURKEY-GREECE							
19912 <i>N 4650</i>	--E. mole, head.	38° 28.1' N 25° 55.3' E	FI.G. period 3s fl. 0.3s, ec. 2.7s	26 8	3	Metal framework structure, gallery, metal column, green band; 20.	
19916 <i>N 4649</i>	-Mesta, on Akra Oura.	38° 18.0' N 25° 55.4' E	FI.W. period 3s fl. 0.3s, ec. 2.7s	43 13	7	White metal framework structure; 18.	
19918 <i>N 4649.4</i>	--Inner harbor, starboard hand.	38° 17.8' N 25° 55.6' E	Q.G.	33 10	2	White round hut, green band; 33.	
19918.1 <i>N 4649.6</i>	---Port hand.	38° 17.7' N 25° 55.7' E	Q.R.	33 10	3	White hexagonal hut, gallery, column, red band; 26.	
19924 <i>N 4648</i>	Nisis Venetiko (Gr.), Nisos Khios, S. coast.	38° 07.6' N 26° 00.8' E	FI.(2)W. period 15s fl. 1s, ec. 2s fl. 1s, ec. 11s	256 78	12	White lantern; 13.	Visible 217°-132°.
19928 <i>N 4647.86</i>	-Vokarias. S. mole, head.	38° 33.7' N 26° 06.9' E	FI.G. period 3s fl. 0.3s, ec. 2.7s	23 7	3	Metal framework structure, gallery, metal column, green band.	
19930 <i>N 4647.8</i>	-Kataraktis. S. mole, head.	38° 32.7' N 26° 06.6' E	FI.R. period 3s fl. 0.3s, ec. 2.7s	30 9	3	Metal framework structure, gallery, metal column, red band.	
19932 <i>N 4647.71</i>	--S. mole, head.	38° 33.2' N 26° 09.8' E	FI.R. period 3s fl. 0.3s, ec. 2.7s	30 9	3	Metal framework structure, gallery, metal column, red band.	
19932.1 <i>N 4647.7</i>	-Ayia Ermioni, N. mole, head.	38° 18.0' N 26° 09.0' E	FI.G. period 3s fl. 0.3s, ec. 2.7s	26 8	3	Metal framework structure, gallery, metal column, green band.	
19934 <i>N 4647.5</i>	-Akra Ayia Eleni, mole, head.	38° 19.9' N 26° 09.6' E	FI.R. period 3s fl. 0.3s, ec. 2.7s	23 7	3	Metal framework structure, gallery, metal column, red band.	
19938 <i>N 4643.5</i>	--N. breakwater, head.	38° 22.2' N 26° 08.7' E	FI.G. period 3s fl. 1s, ec. 2s	33 10	12	White hexagonal hut, gallery, column, green band; 23.	
19938.1 <i>N 4646</i>	--S. breakwater, head.	38° 22.1' N 26° 08.5' E	FI.R. period 3s fl. 1s, ec. 2s	33 10	12	White hexagonal hut, gallery, column, red band; 26.	
19942 <i>N 4643.25</i>	-Khios Marina. E. mole, head (Chios).	38° 23.4' N 26° 08.4' E	FI.G. period 3s fl. 0.3s, ec. 2.7s	23 7	3	Metal framework structure, gallery, metal column, green band; 20.	
19944 <i>N 4643</i>	-Ormos Kolokithias, Langadha, on point.	38° 30.7' N 26° 13.1' E	FI.G. period 3s fl. 0.3s, ec. 2.7s	23 7	3	Metal framework structure, gallery, metal column, green band; 20.	
19946 <i>N 4642</i>	-Vrakhonisis Strovilo.	38° 33.1' N 26° 09.8' E	FI.W. period 5s fl. 1s, ec. 4s	239 73	10	White lantern; 13.	
19948 <i>N 4640</i>	-Vrakonisi Margariti, Ormos Marmaro, entrance.	38° 30.5' N 26° 13.1' E	FI.W. period 3s fl. 0.5s, ec. 2.5s	102 31	5	Metal framework structure; 13.	
19950 <i>N 4640.5</i>	--Kardamyla, pier, head.	38° 32.7' N 26° 06.6' E	FI.G. period 2s fl. 0.3s, ec. 1.7s	23 7	3	Metal framework structure, gallery, metal column; 13.	
NISOS OINOUSSA:							
19952 <i>N 4652</i>	--Prasso, summit.	38° 28.8' N 26° 07.6' E	FI.(2)W.R. period 10s fl. 1s, ec. 2s fl. 1s, ec. 6s	55 17	W. 6 R. 4	White lantern; 13.	W. 323°-301°, R. -323°.
19956 <i>N 4653</i>	--Mandhraki.	38° 22.3' N 26° 08.5' E	FI.W. period 2s fl. 0.3s, ec. 1.7s	62 19	4	Metal framework structure; 16.	

(1) No.	(2) Name and Location	(3) Position	(4) Characteristic	(5) Height	(6) Range	(7) Structure	(8) Remarks
TURKEY-GREECE							
19958 N 4653.2	--Breakwater, head.	38° 30.8' N 26° 13.1' E	Q.G.		30 9	3 White metal framework structure, gallery, green band; 20.	
19959 N 4653.3	--S. mole, head.	38° 30.6' N 26° 13.2' E	Q.R.		26 8	3 White hexagonal hut, gallery, column, red band; 20.	
19960 N 4653.5	--Inner mole, head.	38° 22.2' N 26° 08.7' E	F.G.		16 5	3 White concrete column, green band; 13.	
19968 N 4654	Nisidha Pasas	38° 30.1' N 26° 17.5' E	Fl.(2)W. period 20s fl. 1s, ec. 3s fl. 1s, ec. 15s		226 69	11 Round tower, dwelling; 23.	
ILDIR KORFEZI:							
19970 N 4655.5	-Ufak Island (T.), N. point.	38° 23.5' N 26° 25.8' E	Fl.(2)W. period 10s fl. 0.5s, ec. 2s fl. 0.5s, ec. 7s		46 14	8 White metal framework tower; 33.	AIS (MMSI No 992711181).
19972 N 4656.4	-Altin Yunus, yacht harbor, breakwater, head.	38° 19.5' N 26° 20.8' E	Fl.R. period 3s fl. 1s, ec. 2s		20 6	2 White tower, red band; 16.	
19972.1 N 4656.6	--Breakwater, head.	38° 19.5' N 26° 20.8' E	Fl.G. period 3s fl. 1s, ec. 2s		20 6	2 White tower, green band; 13.	
19973 N 4655.2	-Dalyan.	38° 21.5' N 26° 19.1' E	Fl.W. period 5s fl. 1s, ec. 4s		33 10	7 White metal tower; 26.	AIS (MMSI No 992711161).
19974 N 4655	-Toprak Ada (T.), summit.	38° 19.3' N 26° 20.9' E	Q.(9)W. period 15s		79 24	7 White metal framework tower; 20.	AIS (MMSI No 992711162).
19976 N 4657	Cesme Korfezi (T.), Fener Burnu.	38° 19.4' N 26° 17.0' E	Fl.W. period 3s fl. 0.3s, ec. 2.7s		33 10	8 White concrete tower; 13.	Fl.W. on TV tower 0.86 mile NE. AIS (MMSI No 992711167).
19977 N 4656.24	--Ferry Terminal, jetty, head.	38° 19.5' N 26° 17.7' E	Fl.(2)Y. period 4s		26 8	5	
19978 N 4656.22	--Jetty, head.	38° 19.4' N 26° 17.9' E	Iso.Y. period 3s		26 8	3	
19980 N 4656	-Kaloyeri (T.), on reef.	38° 19.7' N 26° 16.1' E	Fl.W. period 5s fl. 0.5s, ec. 4.5s		30 9	5 Black and white concrete building, yellow hexagonal top; 30.	AIS (MMSI No 992711163).
19984 N 4658	Fener Adasi (T.), summit.	38° 17.6' N 26° 11.7' E	Fl.W.R. period 5s fl. 0.5s, ec. 4.5s		141 43	W. 12 R. 7 Metal framework tower; 30.	R. 234°-282°, W.-234°. AIS (MMSI No 992711164).
19987 N 4658.5	Alacati Korfezi (T.), W. of entrance.	38° 13.8' N 26° 21.4' E	Fl.Y. period 5s fl. 1s, ec. 4s		26 8	5 Yellow metal column; 23.	
19988 N 4659	Bozalan Burnu (T.)	38° 13.4' N 26° 23.5' E	Fl.(2)W. period 5s fl. 0.3s, ec. 1s fl. 0.3s, ec. 3.4s		108 33	7 White metal framework pylon; 26.	AIS (MMSI No 992711182).
19996 N 4661	Teke Burnu (T.), Sigacik Korfezi, W. entrance point.	38° 06.2' N 26° 35.6' E	Fl.(3)W. period 15s fl. 0.5s, ec. 2s fl. 0.5s, ec. 2s fl. 0.5s, ec. 9.5s		125 38	8 White metal framework tower; 26.	AIS (MMSI No 992711154).
19998 N 4661.5	Esek Adasi.	38° 12.1' N 26° 46.2' E	Fl.W. period 10s fl. 1s, ec. 9s		30 9	5 White metal framework tower; 20.	AIS (MMSI No 992711155).
19998.5 N 4661.6	-Sigacik Limani, N. breakwater, head.	38° 11.7' N 26° 46.9' E	Fl.R. period 4s fl. 1s, ec. 3s		30 9	3 White concrete tower.	

(1) No.	(2) Name and Location	(3) Position	(4) Characteristic	(5) Height	(6) Range	(7) Structure	(8) Remarks
TURKEY-GREECE							
20000 <i>N 4662</i>	Doganbey Adasi.	38° 01.4' N 26° 52.9' E	Fl.(2)W. period 5s fl. 0.3s, ec. 1s fl. 0.3s, ec. 3.4s	167 51	8	White metal framework tower; 26.	AIS (MMSI No 992711184).
20004 <i>N 4664</i>	Kusadasi (T.), Guvercin Adasi, NW. point.	37° 51.8' N 27° 14.8' E	Fl.(2)W. period 10s fl. 0.5s, ec. 2s fl. 0.5s, ec. 7s	65 20	8	White concrete tower, dwelling; 39.	AIS (MMSI No 992711188).
20008 <i>N 4664.4</i>	-Yacht harbor, W. breakwater, head.	37° 52.1' N 27° 15.6' E	Fl.(2)R. period 4s fl. 0.5s, ec. 1s fl. 0.5s, ec. 2s	39 12	5	Concrete tower.	
20012 <i>N 4664.3</i>	--E. breakwater, head.	37° 52.1' N 27° 15.7' E	Fl.(2)G. period 4s fl. 0.5s, ec. 1s fl. 0.5s, ec. 2s	26 8	5	Concrete tower.	
20013 <i>N 4664.5</i>	-Jetty No 1, head.	37° 51.9' N 27° 15.2' E	Fl.Y. period 5s fl. 1s, ec. 4s	26 8	3	SPECIAL Y, tower, "X" topmark; 20.	
20014 <i>N 4664.6</i>	-Jetty No 2, head.	37° 51.8' N 27° 15.2' E	Fl.Y. period 5s fl. 1s, ec. 4s	26 8	3	SPECIAL Y, tower, "X" topmark; 20.	
20016 <i>N 4665</i>	Baytak Adasi (T).	37° 41.5' N 27° 01.0' E	Fl.W. period 5s fl. 0.5s, ec. 4.5s	75 23	8	White metal framework tower; 23.	AIS (MMSI No 992711187).
20018 <i>N 4665.05</i>	Tarsan Adasi.	37° 39.0' N 27° 00.1' E	Fl.(2)W. period 10s fl. 0.5s, ec. 2s fl. 0.5s, ec. 7s	98 30	9	White metal framework tower; 26.	AIS (MMSI No 992711186).
NISOS SAMOS (GR.):							
20019 <i>N 4682</i>	-Limin Karlovasi, N. breakwater, head.	37° 47.9' N 26° 41.1' E	Fl.G. period 3s fl. 0.3s, ec. 2.7s	30 9	3	Metal framework structure, gallery, metal column, green band; 23.	
20021	--E. breakwater, head.	37° 47.8' N 26° 41.2' E	Fl.R. period 3s	23 7	3		
20021.1	--W. breakwater, head.	37° 47.8' N 26° 41.0' E	Fl.R. period 3s	23 7	3		
20028 <i>N 4680</i>	--Akra Pangosi, W. side of entrance.	37° 47.8' N 26° 40.5' E	Fl.W. period 5s fl. 1s, ec. 4s	92 28	11	White metal column, gallery, round hut; 20.	
20030 <i>N 4665.9</i>	-Akra Kokkari.	37° 46.9' N 26° 53.6' E	Fl.G. period 3s fl. 0.3s, ec. 2.7s	23 7	3	Metal framework, gallery, metal column, green band.	
20031 <i>N 4667</i>	-Vathi, mole, head.	37° 45.3' N 26° 58.2' E	Fl.R. period 3s fl. 0.4s, ec. 2.6s	33 10	4	White hexagonal hut, gallery, column, red band; 26.	
20031.5 <i>N 4667.07</i>	-Limenas Samou, E. breakwater, head.	37° 45.3' N 26° 58.6' E	F.R.	20 6	3	White metal column, red band.	
20031.6 <i>N 4667.05</i>	--W. breakwater, head.	37° 45.3' N 26° 58.5' E	F.G.	20 6	3	White metal column, green band.	
20032.1 <i>N 4666</i>	-Akra Kotzikas.	37° 47.0' N 26° 56.9' E	Fl.R. period 3s fl. 0.3s, ec. 2.7s	46 14	4	Metal framework structure, gallery, metal column, red band; 13.	
20033 <i>N 4666.2</i>	-Vrak Prasonisi.	37° 47.8' N 26° 57.7' E	Fl.(2)W. period 7s fl. 0.5s, ec. 1.5s fl. 0.5s, ec. 4.5s	52 16	7	White metal framework structure, gallery, metal column; 10.	

(1) No.	(2) Name and Location	(3) Position	(4) Characteristic	(5) Height	(6) Range	(7) Structure	(8) Remarks
TURKEY-GREECE							
20036 N 4669	-Akra Gatos.	37° 43.5' N 27° 04.0' E	Fl.(3)W. period 14s fl. 5s, ec. 1.5s fl. 0.5s, ec. 1.5s fl. 0.5s, ec. 9.5s	52 16	7	Metal framework structure; 13.	
20037 N 4669.3	-Pythagoreio Marina, N. mole, head.	37° 41.5' N 26° 57.5' E	Fl.G. period 3s fl. 0.3s, ec. 2.7s	26 8	3	Metal framework structure, gallery, metal column, green band; 16.	
20038 N 4669.5	--S. mole, head.	37° 41.4' N 26° 57.5' E	Fl.R. period 3s fl. 0.3s, ec. 2.7s	20 6	3	Metal framework structure, gallery, metal column, red band; 16.	
20040 N 4670	--Akra Fonias.	37° 41.3' N 26° 57.2' E	Fl.W. period 4s fl. 0.4s, ec. 3.6s	49 15	5	Metal framework structure; 13.	
20044 N 4674	--S. breakwater, head.	37° 41.2' N 26° 56.9' E	Fl.R. period 2s fl. 0.3s, ec. 1.7s	23 7	3	Metal framework structure; 13.	
20048 N 4676	--Inner Harbor, mole, head.	37° 41.4' N 26° 56.7' E	Fl.G. period 2s fl. 0.3s, ec. 1.7s	20 6	3	White hexagonal hut, column, green band; 13.	
20050 N 4677	-Limnonaki Bay.	37° 39.6' N 26° 46.7' E	Fl.G. period 2s fl. 0.3s, ec. 1.7s	30 9	3	White round hut, green band; 9.	
20051 N 4677.8	-Kolpos Marathokambou, Ormos Koumaikon, mole, head.	37° 42.0' N 26° 44.6' E	Fl.R. period 3s fl. 0.3s, ec. 2.7s	26 8	3	Metal framework structure, gallery, metal column, red band; 19.	
20051.1 N 4677.5	-Maratokapnos Harbor, N. mole, head.	37° 42.5' N 26° 42.2' E	Fl.G. period 5s		3		
20051.2 N 4677.6	--S. mole, head.	37° 42.5' N 26° 42.2' E	Fl.R. period 5s		3		
20052 N 4678	-Akra Ayios Dhomenikos.	37° 40.5' N 26° 35.5' E	Fl.W. period 3.6s fl. 0.5s, ec. 3.1s	52 16	5	Metal framework structure; 16.	
NISIDHES FOURNOI (GR.):							
20056 N 4689	-Ormos Fournoi, Akra Sbistokamiyos.	37° 34.4' N 26° 28.3' E	Fl.W.R. period 3.5s fl. 0.5s, ec. 3s	59 18	W. 4 R. 3	Metal framework structure, white round hut; 20.	R. 034°-138°, W.-172°, R.-243°.
20058 N 4688.5	-Khrisomilia, mole, head.	37° 37.6' N 26° 30.3' E	Fl.G. period 3s fl. 0.3s, ec. 2.7s	23 7	3	Metal framework structure, gallery, metal column, green band.	
20058.1 N 4688.51	--Mole, head.	37° 37.6' N 26° 30.4' E	Fl.R. period 3s fl. 0.3s, ec. 2.7s	23 7	3	Metal framework structure, gallery, metal column, red band.	
20060 N 4688	-Akra Malaki.	37° 39.1' N 26° 30.7' E	Fl.(2)W. period 12s fl. 0.5s, ec. 1.5s fl. 0.5s, ec. 9.5s	131 40	8	Metal framework structure; 16.	
20064 N 4687	-Akra Trakhilas.	37° 34.6' N 26° 23.6' E	Fl.(2)W. period 15s fl. 0.5s, ec. 1.5s fl. 0.5s, ec. 12.5s	121 37	7	White round hut, column; 16.	
NISOS IKARIA (GR.):							
20068 N 4690	-Akra Pappas.	37° 30.7' N 25° 58.7' E	Fl.W. period 20s fl. 1.3s, ec. 18.7s	246 75	25	Round tower, dwelling; 36.	
20070 N 4695	-Limin Kirikou, mole, head.	37° 36.7' N 26° 17.9' E	Fl.R. period 3s fl. 0.5s, ec. 2.5s	29 9	4	Metal framework structure, white round hut, red band; 16.	

(1) No.	(2) Name and Location	(3) Position	(4) Characteristic	(5) Height	(6) Range	(7) Structure	(8) Remarks
TURKEY-GREECE							
20072 N 4694	-Akra Dhrapanon, E. point.	37° 41.4' N 26° 21.8' E	Fl.(3)W. period 24s fl. 1s, ec. 3s fl. 1s, ec. 3s fl. 1s, ec. 15s	118 36	12	Metal framework structure, white square hut; 20.	
20076 N 4693	-Vrakhonisis Evdhilos.	37° 38.0' N 26° 10.7' E	Fl.W. period 7.5s fl. 0.6s, ec. 6.9s	62 19	11	Metal framework structure; 16.	Visible 100°-314°.
20078	-Ormos Evdhilou.	37° 38.0' N 26° 11.0' E	Fl.G. period 2s fl. 0.3s, ec. 1.7s	36 11	3	Metal framework structure, square hut, gallery; 23.	
20080 N 4692	-Akra Armenistis (Strephoni).	37° 38.4' N 26° 04.2' E	Fl.(3)W. period 12s fl. 0.5s, ec. 1.5s fl. 0.5s, ec. 1.5s fl. 0.5s, ec. 7.5s	95 29	11	White lantern; 13.	
NISOS GAIDHAROS (GR.):							
20084 N 4776	-S. point of island.	37° 26.8' N 26° 57.5' E	Fl.W. period 2s fl. 0.3s, ec. 1.7s	59 18	6	Metal framework structure; 13.	Visible 186°-033°. Obscured 308°-329° by Nisis Kounelei.
NISOS PATMOS (GR.):							
20088 N 4771	-Limin Skala, breakwater, head.	37° 19.3' N 26° 32.7' E	Fl.R. period 1.5s fl. 0.2s, ec. 1.3s	23 7	3	Metal framework structure, white round hut, red band; 20.	
20092 N 4770.6	-Akra Aspri.	37° 19.6' N 26° 33.6' E	Fl.W.R. period 2s fl. 0.3s, ec. 1.7s	46 14	W. 7 R. 5	White round hut; 10.	W. 133°-272°, R.-320°, W.-048°.
20096 N 4772	-Akra Ilias.	37° 16.2' N 26° 34.3' E	Fl.(3)W. period 9s fl. 0.3s, ec. 1.5s fl. 0.3s, ec. 1.5s fl. 0.3s, ec. 5.1s	164 50	9	Metal framework structure; 13.	Visible 182°-086°.
20100 N 4771.4	-Skopeloi Tragos.	37° 17.4' N 26° 34.7' E	Fl.(2)W.R. period 12s fl. 0.3s, ec. 1.4s fl. 0.3s, ec. 10s	30 9	W. 5 R. 3	Metal framework structure, white round hut; 18.	R. 087°-232°, W.-087°.
20104 N 4770	-Akra Geranos, on point.	37° 20.4' N 26° 36.8' E	Fl.W. period 3s fl. 0.3s, ec. 2.7s	118 36	7	Metal framework structure; 13.	
20108 N 4768.5	Nisis Anidhro (Gr.).	37° 24.6' N 26° 29.5' E	Fl.W.R. period 6s fl. 0.4s, ec. 5.6s	351 107	W. 9 R. 6	White square hut; 10.	R. 090°-100°, W.-090°.
20112 N 4772.6	Nisos Akri (Gr.), on Punta Cisterna.	37° 22.8' N 26° 43.8' E	Fl.W. period 3s fl. 0.3s, ec. 2.7s	46 14	5	Metal framework structure, white round hut; 16.	Visible 291°-129°.
20117 N 4774.2	-Pier, SW. head.	37° 17.7' N 26° 45.8' E	F.R.	20 6	3	White metal framework structure, gallery, metal column; 16.	
20120 N 4773	-Akra Gatto.	37° 17.6' N 26° 44.9' E	Fl.W. period 3s fl. 0.3s, ec. 2.7s	88 27	6	Metal framework structure, white round hut; 16.	Visible 243°30'-088°30'.
20124 N 4775	Nisidhes Kalapodhia (Gr.).	37° 15.3' N 26° 48.7' E	Fl.W. period 4s fl. 0.4s, ec. 3.6s	105 32	7	White metal framework structure; 13.	
20128 N 4775.5	Nisis Sarakina (Gr.).	37° 13.7' N 26° 42.0' E	Fl.(2)W. period 8s fl. 0.5s, ec. 1.6s fl. 0.5s, ec. 5.4s	75 23	8	Metal framework structure, white round hut; 18.	

(1) No.	(2) Name and Location	(3) Position	(4) Characteristic	(5) Height	(6) Range	(7) Structure	(8) Remarks
TURKEY-GREECE							
NISOS LEROS (GR.):							
20132 N 4698	-Ormos Alindhas.	37° 09.6' N 26° 51.2' E	Fl.W. period 3s fl. 0.3s, ec. 2.7s	53 16	5	White hexagonal hut, gallery, column; 30.	
-Limin Lakki:							
20136 N 4702	--Akra Katsouni.	37° 06.8' N 26° 49.4' E	Fl.(2)W. period 14s fl. 1s, ec. 2s fl. 1s, ec. 10s	223 68	9	White pyramidal structure, gallery; 10.	
20140 N 4703	--Akra Angistro.	37° 06.6' N 26° 49.9' E	Fl.W. period 2.5s fl. 0.2s, ec. 2.3s	151 46	5	White round hut; 10.	
20144 N 4704	--Lakkion, pier, head, S. end.	37° 07.6' N 26° 50.9' E	Fl.R. period 3s fl. 0.3s, ec. 2.7s	23 7	4	Metal framework structure, white round hut, red band; 20.	
20146 N 4704.5	-Ormos Xirokambos mole, head.	37° 06.4' N 26° 52.2' E	Fl.R. period 3s fl. 0.3s, ec. 2.7s	23 7	3	Metal framework structure, gallery, metal column, red band.	
20148 N 4705	-Glaronisia.	37° 05.5' N 26° 53.1' E	Fl.W. period 2s fl. 0.3s, ec. 1.7s	46 14	4	Metal framework structure, white round hut; 16.	
20152 N 4700	-Ayios Kiriake.	37° 08.7' N 26° 53.3' E	Fl.(3)W. period 15s fl. 0.5s, ec. 1.5s fl. 0.5s, ec. 1.5s fl. 0.5s, ec. 10.5s	69 21	5	Metal framework structure; 16.	
20156 N 4777	Farmakonisi (Gr.).	37° 16.8' N 27° 05.3' E	Fl.(2)W. period 14s fl. 1s, ec. 2s fl. 1s, ec. 10s	388 118	12	White pyramidal structure, gallery; 10.	
MANDALYA KORFEZI (T):							
20160 N 4665.8	-Tekagac Burnu.	37° 21.4' N 27° 11.7' E	Fl.W. period 15s fl. 1s, ec. 14s	49 15	10	White metal tower; 39.	AIS (MMSI No 992711190).
20162 N 4665.7	-Akbuk-Panayir Adasi.	37° 19.6' N 27° 19.7' E	Fl.(3)W. period 15s fl. 0.5s, ec. 2s fl. 0.5s, ec. 2s fl. 0.5s, ec. 9.5s	115 35	12	White concrete tower; 26.	AIS (MMSI No 992711192).
20164 N 4665.4	-Gulluk.	37° 14.2' N 27° 35.3' E	Fl.(2)W. period 5s fl. 0.3s, ec. 1s fl. 0.3s, ec. 3.4s	46 14	18	White concrete tower; 23.	AIS (MMSI No 992711280).
20164.1 N 4665.35	--NE. mole, head.	37° 14.3' N 27° 35.7' E	Fl.(2)Y. period 8s fl. 1s, ec. 1s fl. 1s, ec. 5s	30 9	5	Yellow round tower; 23.	
20165 N 4665.3	-Yilan Ada.	37° 11.9' N 27° 33.0' E	Fl.G. period 5s fl. 1s, ec. 4s	46 14	7	White metal framework tower; 26.	AIS (MMSI No 992711291).
20166 N 4665.5	-Karaburun Feneri.	37° 13.5' N 27° 31.5' E	Fl.R. period 5s fl. 1s, ec. 4s	59 18	5	White metal framework tower; 20.	AIS (MMSI No 992711288).
20168 N 4665.6	-Incegol Burnu.	37° 13.8' N 27° 30.3' E	Fl.W. period 3s fl. 0.3s, ec. 2.7s	43 13	12	White metal tower; 30.	AIS (MMSI No 992711286).
20172 N 4665.2	-Kara Ada, NW. point.	37° 10.5' N 27° 21.3' E	Fl.W. period 5s fl. 0.5s, ec. 4.5s	56 17	10	White concrete tower; 20.	AIS (MMSI No 992711276).

(1) No.	(2) Name and Location	(3) Position	(4) Characteristic	(5) Height	(6) Range	(7) Structure	(8) Remarks
TURKEY-GREECE							
20174 N 4665.25	Gundogan, breakwater.	37° 07.6' N 27° 20.7' E	Fl.G. period 5s fl. 1s, ec. 4s	33 10	5	White metal framework tower; 16.	AIS (MMSI No 992711283).
20175 N 4665.18	-Gemitasi.	37° 09.1' N 27° 15.8' E	Iso.W. period 3s	39 12	7		AIS (MMSI No 992711392).
20176 N 4708.5	Buyukkiremit Adasi (T.).	37° 05.2' N 27° 12.6' E	Fl.(2)W. period 10s fl. 0.5s, ec. 2s fl. 0.5s, ec. 7s	292 89	10	White concrete tower; 20.	AIS (MMSI No 992711279).
20180 N 4708	Kalolimnos (Gr.).	37° 03.5' N 27° 06.4' E	Fl.W. period 3s fl. 0.4s, ec. 2.6s	95 29	7	Metal framework structure; 16.	Visible 122°-055°.
20186 N 4710	Limin Kalimnou, S. mole, head.	36° 56.9' N 26° 59.6' E	Fl.R. period 3s fl. 0.5s, ec. 2.5s	33 10	6	Metal framework structure, gallery; 10.	
20187 N 4710.4	-Vouvali fishing harbor, N. mole, head.	36° 57.0' N 26° 59.5' E	Fl.G. period 3s fl. 0.5s, ec. 2.5s	23 7	6	Metal framework tower, green card, column, gallery.	
NISIS PSERIMOS (GR.):							
20192 N 4711.3	-Nisis Nekrothikes, W. side of island.	36° 57.2' N 27° 05.7' E	Fl.W.R. period 5s fl. 0.5s, ec. 4.5s	75 23	W. 6 R. 4	Metal framework structure, white round hut; 16.	W. 049°-349°, R.-049°.
20196 N 4711	-Akra Rousa, E. point of island.	36° 55.3' N 27° 10.6' E	Fl.(2)W.R. period 10s fl. 1s, ec. 2s fl. 1s, ec. 6s	141 43	W. 12 R. 9	White lantern; 13.	W. 182°-262°, R.-281°, W.- 086°.
20200 N 4711.5	Nisis Safonidhi (Gr.).	36° 53.1' N 26° 55.3' E	L.Fl.W. period 10s fl. 2s, ec. 8s	210 64	9	White metal framework structure; 26.	
20204 N 4708.7	-Catal Ada (T.).	37° 00.6' N 27° 13.4' E	Fl.(4)W. period 20s fl. 0.5s, ec. 2s fl. 0.5s, ec. 2s fl. 0.5s, ec. 2s fl. 0.5s, ec. 12s	157 48	6	White metal framework pylon; 26.	AIS (MMSI No 992711281).
20205 N 4709	Topan (T.).	37° 00.4' N 27° 10.9' E	Fl.W. period 5s fl. 0.5s, ec. 4.5s	177 54	7	White metal framework tower; 26.	AIS (MMSI No 992711277).
KOS CHANNEL (T.):							
20208 N 4712	-Fener Burnu.	36° 57.9' N 27° 15.9' E	Fl.(2)W. period 15s fl. 0.5s, ec. 5s fl. 0.5s, ec. 9s	49 15	14	White concrete tower, dwelling; 30.	AIS (MMSI No 992711285).
BODRUM LIMANI:							
20212 N 4714	-Kargi Ada, on islet.	36° 57.1' N 27° 18.4' E	Fl.W. period 5s fl. 0.5s, ec. 4.5s	108 33	8	White metal framework pylon; 26.	AIS (MMSI No 992711290).
20216 N 4730	-Bodrum, W. breakwater.	37° 01.9' N 27° 25.5' E	Fl.R. period 5s fl. 0.5s, ec. 4.5s	26 8	8	White concrete tower, dwelling; 23.	AIS (MMSI No 992711278).
20220 N 4730.4	-E. breakwater, head.	37° 01.9' N 27° 25.5' E	Fl.G. period 5s fl. 0.5s, ec. 4.5s	26 8	8	White concrete tower; 20.	AIS (MMSI No 992711282).
20221 N 4730.7	-Outer Harbor, pier, head.	37° 01.4' N 27° 26.1' E	Fl.(3)Y. period 8s	36 11	3		
20222 N 4729	-Haremten.	37° 00.9' N 27° 24.9' E	Q.(6)+L.Fl.W. period 15s	20 6	6	S. CARDINAL YB, pile, topmark; 13.	AIS (MMSI No 992711284).

(1) No.	(2) Name and Location	(3) Position	(4) Characteristic	(5) Height	(6) Range	(7) Structure	(8) Remarks
TURKEY-GREECE							
20224 N 4728	-Kara Ada, Karaada Feneri.	36° 59.8' N 27° 25.5' E	Fl.(2)W. period 5s fl. 0.3s, ec. 1s fl. 0.3s, ec. 3.4s	23 7	5	White metal tower; 26.	AIS (MMSI No 992711287).
GOKOVA KORFEZI (T):							
20227 N 4730.75	-Kerme Korfezi, Oren Marina.	37° 01.9' N 27° 58.8' E	Fl.(2)G. period 8s fl. 0.5s, ec. 1s fl. 0.5s, ec. 6s	30 9	5	White metal tower, two green bands; 20.	
20228 N 4731.2	Orak Adasi.	36° 58.1' N 27° 36.1' E	Fl.W. period 10s fl. 1s, ec. 9s	56 17	7	White framework tower; 20.	AIS (MMSI No 992711289).
20230 N 4731	-Sanacak Burnu.	37° 01.3' N 27° 58.1' E	Fl.W. period 3s fl. 0.3s, ec. 2.7s	26 8	8	White metal framework tower; 16.	AIS (MMSI No 992711295).
20230.1 N 4731.3	-Akyaka, Gokova Limani.	37° 03.0' N 28° 19.4' E	Fl.(2)R. period 6s	26 8	5		
20232 N 4731.4	-Sehir Adalari, Orta Ada.	36° 59.9' N 28° 12.3' E	Fl.W.R. period 10s fl. 0.5s, ec. 9.5s	49 15	W. 9 R. 6	White metal framework tower; 33.	R. 024°-056°, W.-024°. AIS (MMSI No 992711273).
20234 N 4731.5	-Kara Adasi.	36° 56.7' N 28° 09.3' E	Fl.W. period 6s fl. 1s, ec. 5s	102 31	10	White metal tower, black bands; 23.	AIS (MMSI No 992711272).
20236 N 4731.6	-Koyun Burnu.	36° 55.5' N 28° 01.2' E	Fl.(3)W. period 10s fl. 0.5s, ec. 1.5s fl. 0.5s, ec. 1.5s fl. 0.5s, ec. 5.5s	43 13	7	White metal framework tower; 26.	AIS (MMSI No 992711275).
20237 N 4731.55	-Korem Adalari, W. mole, head.	36° 56.4' N 28° 07.5' E	Fl.(2)W. period 8s	26 8	5		
20237.1 N 4731.53	--E. mole, head.	36° 56.4' N 28° 07.6' E	Q.W.	16 5	2	N. CARDINAL BY, column, topmark; 10.	
20238 N 4731.65	-Mersincik Burnu.	36° 50.1' N 28° 00.2' E	Fl.W.R. period 3s fl. 0.3s, ec. 2.7s	98 30	W. 7 R. 5	White framework tower; 16.	W. 270°-154°, R.-270°. AIS (MMSI No 992711294).
20240 N 4731.7	-Ince Burnu.	36° 48.8' N 27° 38.5' E	Fl.(2)W. period 5s fl. 0.2s, ec. 1.2s fl. 0.2s, ec. 3.4s	157 48	10	White metal framework pylon; 26.	AIS (MMSI No 992711274).
NISOS KOS (GR.):							
20244 N 4722	-Akra Ammoglossa.	36° 54.9' N 27° 16.8' E	Fl.R. period 4s fl. 0.8s, ec. 3.2s	23 7	9	White metal framework structure, red band; 16.	Visible 080°-320°.
20255 N 4725.9	-Limin Kos, N. pier, head.	36° 54.0' N 27° 17.3' E	Fl.G. period 3s fl. 0.5s, ec. 2.5s	30 9	4	Metal framework structure, column, gallery, green band.	
20256 N 4726	--W. mole, head.	36° 53.9' N 27° 17.3' E	Q.G.	30 9	3	White hexagonal hut, column, gallery, green band; 26.	
20257 N 4726.3	--E. mole, head.	36° 53.9' N 27° 17.4' E	Fl.R. period 3s fl. 0.3s, ec. 2.7s	33 10	3	White hexagonal hut, column, gallery, red band; 26.	
20258 N 4726.4	-Kos Marina, W. mole, head.	36° 53.6' N 27° 18.1' E	Fl.G. period 4s fl. 0.3s, ec. 3.7s	20 6	3	Metal framework structure, gallery, metal column, green band; 20.	
20258.5 N 4726.5	--E. mole, head.	36° 53.6' N 27° 18.0' E	Fl.R. period 4s fl. 0.3s, ec. 3.7s	20 6	3	Metal framework structure, gallery, metal column, red band; 20.	

(1) No.	(2) Name and Location	(3) Position	(4) Characteristic	(5) Height	(6) Range	(7) Structure	(8) Remarks
TURKEY-GREECE							
20260 N 4726.6	-Akra Louros.	36° 53.4' N 27° 20.3' E	Fl.(3)W.R. period 15s fl. 0.3s, ec. 1.2s fl. 0.3s, ec. 1.2s fl. 0.3s, ec. 11.7s	33 10	W. R.	6 4	Metal framework structure, white square hut; 23. W. 130°-060°, R.-130°.
20261 N 4726.8	-Okeanis, mole.	36° 52.5' N 27° 21.1' E	Fl.R. period 3s fl. 0.3s, ec. 2.7s	23 7		3	White metal column, red band; 16.
20264 N 4727	-Akra Ayios Fokas.	36° 51.5' N 27° 21.3' E	Fl.W. period 4s fl. 0.4s, ec. 3.6s	75 23		6	Metal framework structure; 23.
20265 N 4727.5	-Porto Bello Hotel, S. breakwater, head.	36° 45.8' N 27° 07.1' E	Fl.R. period 3s fl. 0.3s, ec. 2.7s	23 7		3	Metal framework structure, gallery, metal column, red band; 20.
20266 N 4727.55	--N. breakwater, head.	36° 45.8' N 27° 07.1' E	Fl.G. period 3s fl. 0.3s, ec. 2.7s	23 7		3	Metal framework structure, gallery, metal column, green band; 20.
20268 N 4727.6	-Ormos Kamari.	36° 44.2' N 26° 58.3' E	Fl.R. period 2s fl. 0.3s, ec. 1.7s	23 7		4	Metal framework structure, red band; 13.
20269 N 4727.65	-Limnionas, mole, head.	36° 46.4' N 26° 57.9' E	Fl.G. period 3s fl. 0.3s, ec. 2.7s	23 7		3	Metal framework structure, gallery, metal column, green band; 20.
20270 N 4727.7	-Mastikhari, mole, head.	36° 51.1' N 27° 04.6' E	Fl.G. period 3s fl. 1s, ec. 2s	33 10		6	White hexagonal hut, gallery, column, green band; 30.
NISIS YIALI (GR.):							
20272 N 4716	-Ayios Andonios.	36° 39.7' N 27° 08.3' E	Fl.W. period 2s fl. 0.3s, ec. 1.7s	46 14		5	Metal framework structure, white round hut; 16.
NISOS NISIROS (GR.):							
20276 N 4718	-Mandrakion, small mole, head.	36° 36.9' N 27° 08.4' E	Q.G.	20 6		3	Metal framework structure, white round hut; 16.
20280 N 4720	-Akra Palos.	36° 37.2' N 27° 11.3' E	Fl.(2)W. period 9s fl. 0.8s, ec. 1.2s fl. 0.8s, ec. 6.2s	92 28		12	Metal framework structure; 16.

GREECE-DHODHEKANISOI

NISOS TILOS (GR.):

20284 N 4721	-Vrakhonisis Gaidharos.	36° 29.1' N 27° 17.1' E	Fl.(2)W. period 16s fl. 1s, ec. 2s fl. 1s, ec. 12s	233 71		10	Metal framework structure; 13.
20285 N 4721.1	-Agios Antonios, N. mole, head.	36° 27.6' N 27° 20.1' E	Fl.R. period 3s fl. 0.3s, ec. 2.7s	26 8		3	Metal framework structure, gallery, metal column, red band.
20285.1 N 4721.2	--S. mole, head.	36° 27.6' N 27° 20.1' E	Fl.G. period 3s fl. 0.3s, ec. 2.7s	26 8		3	Metal framework structure, gallery, metal column, green band.
20288 N 4721.4	-Ormos Livadhia.	36° 24.9' N 27° 24.2' E	Fl.R. period 3s fl. 0.3s, ec. 2.7s	85 26		3	Metal framework structure, red band; 16.

(1) No.	(2) Name and Location	(3) Position	(4) Characteristic	(5) Height	(6) Range	(7) Structure	(8) Remarks
GREECE-DHODHEKANISOI							
20292 N 4764	Nisis Kandhelousa (Gr.).	36° 29.9' N 26° 57.6' E	Fl.W. period 10s fl. 0.3s, ec. 9.7s	181 55	17	Round tower, dwelling; 33.	
20300 N 4766.2	-Limin Maltezana, pier, head.	36° 34.6' N 26° 23.3' E	Fl.G. period 2s fl. 0.3s, ec. 1.7s	20 6	4	Metal framework structure, white round hut, green band; 16.	
20304 N 4767	-Akra Palli.	36° 34.8' N 26° 20.1' E	Fl.W.R. period 3s fl. 0.3s, ec. 2.7s	39 12	W. 5 R. 3	Metal framework structure, white round hut; 17.	W. 138°-172°, R.-237°, W.-354°.
20308 N 4765	-Akra Floudha.	36° 38.6' N 26° 22.7' E	Fl.(2)W. period 14s fl. 1s, ec. 2s fl. 1s, ec. 10s	338 103	12	Metal framework structure; 16.	
20312 N 4766	-Limin Skala, N. side of entrance.	36° 33.1' N 26° 21.4' E	Fl.W.R. period 3s fl. 0.4s, ec. 2.6s	52 16	W. 5 R. 3	White metal framework structure; 10.	W. 193°-261°, R.-293°, W.-080°.
20313 N 4765.8	-Skala Astipalaia, SE. quay.	36° 32.9' N 26° 21.4' E	3 F.R. (vert.)	23 7	3	White metal column, red band.	Lights form inverted L.
20314 N 4765.82	--NW. Quay.	36° 32.9' N 26° 21.3' E	3 F.G. (vert.)	23 7	3	White metal column, green band; 23.	Lights form inverted L.
20316 N 4765.7	-Nisis Khondro, E. side.	36° 33.9' N 26° 24.2' E	Fl.W. period 4.5s fl. 0.3s, ec. 4.2s	49 15	4	Metal framework structure; 10.	Visible 121°-323°.
20320 N 4765.5	-Akra Poulari.	36° 34.9' N 26° 28.4' E	Fl.(2)W. period 9s fl. 0.3s, ec. 1.2s fl. 0.3s, ec. 7.2s	102 31	7	White metal framework structure; 12.	
20324 N 4764.5	Nisis Plakhida.	36° 17.0' N 26° 44.4' E	Fl.W.R. period 3s fl. 0.3s, ec. 2.7s	276 84	W. 9 R. 6	White metal framework structure; 13.	R. 068°-248°, W.-068°.
20328 N 4760.3	Nisis Astakidha.	35° 52.4' N 26° 49.4' E	Fl.W. period 3s fl. 0.5s, ec. 2.5s	190 58	8	Metal framework structure; 8.	Visible 199°30'-148°30'.
20332 N 4761	Nisidhes Sofrana.	36° 04.9' N 26° 23.5' E	Fl.W. period 10s fl. 0.5s, ec. 9.5s	121 37	10	Metal framework structure; 26.	
20336 N 4760.7	Ounianisia.	35° 49.6' N 26° 27.7' E	Fl.(2)W. period 16s fl. 1s, ec. 2s fl. 1s, ec. 12s	345 105	7	Metal framework structure, white round hut; 18.	
20340 N 4761.3	Kamilonisi.	35° 51.9' N 26° 13.6' E	Fl.W. period 3s fl. 0.3s, ec. 2.7s	135 41	5	Metal framework structure; 23.	
NISIS KASOS (GR.):							
20344 N 4761.8	-Emborios.	35° 25.0' N 26° 56.0' E	Fl.G. period 1.5s fl. 0.2s, ec. 1.3s	36 11	3	Metal framework structure, gallery, column, green band; 26.	
20348 N 4762	-Bouka.	35° 25.1' N 26° 55.4' E	Fl.R. period 3s fl. 0.3s, ec. 2.7s	26 8	3	Metal framework structure, white round hut, red band; 18.	
20352 N 4763	--Akra Ayios Yeoryios.	35° 25.1' N 26° 55.2' E	Fl.W.R. period 3s fl. 0.3s, ec. 2.7s	98 30	W. 5 R. 3	White metal framework structure; 10.	R. 083°-175°, W.-241°, R.-251°, W.-257°.
20356 N 4763.5	-Nisis Plati, summit.	35° 21.7' N 26° 49.5' E	Fl.(2)W. period 16s fl. 1s, ec. 2s fl. 1s, ec. 12s	118 36	18	White round hut.	
20360 N 4763.2	-Akra Aviaki.	35° 20.9' N 26° 50.9' E	Fl.W. period 4s fl. 0.6s, ec. 3.4s	33 10	6	Metal framework structure, white round hut; 18.	

(1) No.	(2) Name and Location	(3) Position	(4) Characteristic	(5) Height	(6) Range	(7) Structure	(8) Remarks
GREECE-DHODHEKANISOI							
20364 N 4761.5	-Nisis Strongili.	35° 26.4' N 27° 00.9' E	Fl.(2)W.R. period 10s fl. 0.5s, ec. 1.5s fl. 0.5s, ec. 7.5s	75 23	W. R.	7 5	Metal framework structure; 18. W. 091°-243°, R.-258°, W.-006°.
NISOS KARPATOS (GR.):							
20366 N 4757	-Akra Kastellos.	35° 23.9' N 27° 08.1' E	Fl.W.R. period 3s fl. 0.5s, ec. 2.5s	39 12	W. R.	7 4	White metal framework structure. R. 225°-252°, W.-134°.
20368 N 4757.5	-Foiniki.	35° 29.4' N 27° 06.9' E	Fl.R. period 3s fl. 0.3s, ec. 2.7s	30 9		3	Metal framework structure, gallery, red band.
20372 N 4758.4	-Dhiafani.	35° 45.2' N 27° 12.8' E	Fl.W. period 3s fl. 0.3s, ec. 2.7s	59 18		4	Metal framework structure; 20.
20374 N 4758.45	--Mole, head.	35° 45.4' N 27° 12.8' E	Fl.R. period 3s fl. 0.3s, ec. 2.7s	23 7		3	Metal framework structure, gallery, red band.
20376 N 4760	-Nisis Saria, Akra Paraspori.	35° 54.1' N 27° 13.7' E	Fl.(2)W. period 16s fl. 1s, ec. 2s fl. 1s, ec. 12s	161 49		12	Metal framework structure; 20.
20380 N 4759	-Ormos Tristoma, S. islet.	35° 49.3' N 27° 12.1' E	Fl.R. period 5s fl. 0.7s, ec. 4.3s	39 12		4	Metal framework structure, white round hut, red band.
20381 N 4758.1	-Limenas Pigadhia, mole, head.	35° 30.6' N 27° 12.9' E	Fl.R. period 4s fl. 0.4s, ec. 3.6s	23 7		3	Metal framework structure, gallery, metal column, red band.
20382 N 4758.2	-Nisidha Dhespotiko.	35° 30.8' N 27° 12.7' E	Fl.W. period 5s fl. 0.5s, ec. 4.5s	39 12		6	Metal framework structure; 13.
NISOS NISAKI (GR.):							
20384 N 4739	-Summit of island.	36° 13.2' N 27° 37.7' E	Fl.W.R. period 6s fl. 1s, ec. 5s	246 75	W. R.	8 6	White metal framework structure, gallery, metal column; 10. R. 232°-244°, W.-280°, R.-297°, W.-232°.
NISOS RODHOS (GR.):							
20388 N 4756	-Akra Prasonisi.	35° 52.7' N 27° 45.0' E	Fl.(4)W. period 30s fl. 0.1s, ec. 4.9s fl. 0.1s, ec. 4.9s fl. 0.1s, ec. 4.9s fl. 0.1s, ec. 14.9s	200 61		17	Round tower, dwelling; 46. Visible 273°-179°.
20392 N 4740	-Nisis Tragousa, summit of island.	36° 13.3' N 27° 42.3' E	Fl.(2)W.R. period 14s fl. 0.5s, ec. 1.5s fl. 0.5s, ec. 11.5s	197 60	W. R.	8 6	White metal framework structure, gallery; 13. R. 112°-125°, W.-112°.
20394 N 4738	--Emporeio Bay.	36° 13.5' N 27° 37.4' E	Fl.W. period 3s fl. 0.3s, ec. 2.7s	39 12		6	White metal framework structure, gallery, metal column; 13. Visible 175°-045°.
20396 N 4741	-Skala Kamiros.	36° 16.3' N 27° 49.5' E	Fl.W. period 3s fl. 0.4s, ec. 2.6s	66 20		8	Metal framework structure, white round hut; 16.
20398 N 4741.5	-Fanai, W. mole, head.	36° 21.9' N 27° 58.6' E	Fl.G. period 3s fl. 0.3s, ec. 2.7s	20 6		3	Metal framework structure, gallery, green band.
20398.1 N 4741.6	--E. mole, head.	36° 22.0' N 27° 58.7' E	Fl.R. period 3s fl. 0.3s, ec. 2.7s	20 6		3	Metal framework structure, gallery, red band.

(1) No.	(2) Name and Location	(3) Position	(4) Characteristic	(5) Height	(6) Range	(7) Structure	(8) Remarks
GREECE-DHODHEKANISOI							
20400 N 4742.5	-Rodhos AVIATION LIGHT.	36° 24.3' N 28° 05.3' E	Al.FI.W.G. period 6s			Control tower.	
20408 N 4743	-Akra Milon (Koum), NE. extremity of island.	36° 27.5' N 28° 13.2' E	Fl.W.R. period 4s fl. 0.4s, ec. 3.6s	33 10	W. R.	6 4	Metal framework structure, gallery, metal column; 16. W. 037°-286°, R.-314°.
-Limin Rodhos:							
20412 N 4745	--Akra Aoimbakadhartiriou.	36° 27.2' N 28° 13.6' E	Fl.R.G. period 3s fl. 0.3s, ec. 2.7s	26 8		3	Metal framework structure, gallery, metal column. G. 206°-111°, R.-206°.
20416 N 4744	--Ayios Nikolaos.	36° 27.1' N 28° 13.7' E	Fl.(2)W. period 12s fl. 1.2s, ec. 3s fl. 1.2s, ec. 6.6s	79 24		11	Masonry tower, lantern; 20.
20428 N 4749	--Limin Emborikos (Porto Mercantile), E. breakwater.	36° 26.9' N 28° 13.9' E	Fl.R. period 2s fl. 0.2s, ec. 1.8s	26 8		4	Metal framework structure, red band; 20.
20432 N 4750	--Breakwater, head.	36° 26.8' N 28° 13.8' E	Fl.G. period 2s fl. 0.2s, ec. 1.8s	39 12		4	Metal framework structure, green band.
20434 N 4752	--Akantia, E. mole, head.	36° 26.9' N 28° 14.2' E	Fl.R. period 5s fl. 0.8s, ec. 4.2s	33 10		6	Metal framework structure, gallery, red band; 20.
20435 N 4751.5	-Kanamati, Repair Centre, N. mole, elbow.	36° 25.2' N 28° 14.0' E	Fl.G. period 3s fl. 0.3s, ec. 2.7s	26 8		3	Metal framework structure, gallery, metal column, green band; 20.
20435.5 N 4751.7	--S. mole.	36° 25.2' N 28° 14.0' E	Fl.R. period 3s fl. 0.3s, ec. 2.7s	36 11		3	Metal framework structure, gallery, metal column, red band; 26.
20435.6 N 4752.5	-Ormos Kalithion, inner mole, head.	36° 20.2' N 28° 12.5' E	Fl.G. period 3s fl. 0.3s, ec. 2.7s	26 8		3	Metal framework structure, gallery, metal column, green band; 20.
20435.7 N 4752.4	--Outer mole, head.	36° 20.2' N 28° 12.5' E	Fl.R. period 3s fl. 0.3s, ec. 2.7s	26 8		3	Metal framework structure, gallery, metal column, red band; 23.
20436 N 4755.5	-Ormos Lardhos.	36° 04.0' N 28° 00.2' E	Fl.G. period 3s fl. 0.3s, ec. 2.7s	30 9		3	Metal framework structure, gallery, metal column, green band; 23.
20440 N 4755	-Vakros Paximadha.	36° 01.3' N 28° 05.6' E	Fl.W.R. period 4s fl. 0.4s, ec. 3.6s	79 24	W. R.	9 6	Metal framework structure, white round hut; 20. W. 184°-139°, R.-184°.

TURKEY-SOUTH COAST

20452 N 4732	Deveboynu Burnu.	36° 41.2' N 27° 21.8' E	Fl.(2)W. period 10s fl. 0.5s, ec. 2s fl. 0.5s, ec. 7s	340 104		12	White concrete tower, dwelling; 30. Visible 315°-183°. AIS (MMSI No 992711292).
RACON			V(•••-)			20	(3 & 10cm).
20456 N 4732.5	Ince Burun.	36° 39.5' N 27° 40.8' E	Fl.(3)W. period 15s fl. 0.5s, ec. 1.5s fl. 0.5s, ec. 1.5s fl. 0.5s, ec. 10.5s	46 14		8	White concrete tower; 26. AIS (MMSI No 992711293).
20460 N 4733	Uzunca Adasi.	36° 43.5' N 27° 42.9' E	Fl.W. period 3s fl. 0.3s, ec. 2.7s	34 10		3	White concrete tower; 16. AIS (MMSI No 992711248).

(1) No.	(2) Name and Location	(3) Position	(4) Characteristic	(5) Height	(6) Range	(7) Structure	(8) Remarks
TURKEY-SOUTH COAST							
NISOS SIMI (GR.):							
20464 N 4734	-Vrakhonisi Khondros.	36° 39.2' N 27° 49.1' E	Fl.W. period 3s fl. 0.3s, ec. 2.7s	82 25	5	Metal framework structure, white round hut; 20.	
20466 N 4734.2	-Akra Makria, Nisos Nimos, N. point.	36° 40.0' N 27° 51.4' E	Fl.W. period 4s fl. 0.5s, ec. 3.5s	52 16	6	White metal framework structure; 20.	
20468 N 4735.1	-Akra Pedhi (Filonika).	36° 37.0' N 27° 52.6' E	Fl.W. period 6s fl. 0.4s, ec. 5.6s	66 20	4	Metal framework structure, white round hut; 16.	
20472 N 4735	-Akra Koutsoumba.	36° 37.8' N 27° 52.2' E	Fl.W. period 3s fl. 0.5s, ec. 2.5s	69 21	5	House; 16.	
20476 N 4734.4	-Porto Simis.	36° 37.0' N 27° 50.2' E	Fl.G. period 3s fl. 0.3s, ec. 2.7s	26 8	3	Metal framework structure, gallery, green band.	
20480 N 4735.2	-Limin Panormitou.	36° 33.1' N 27° 50.6' E	Fl.R. period 2s fl. 0.2s, ec. 1.8s	46 14	3	White round hut, column, red band; 13.	
20484 N 4735.5	-Nisis Koulohdros.	36° 30.8' N 27° 52.2' E	Fl.(3)W. period 15s fl. 0.7s, ec. 2.4s fl. 0.7s, ec. 2.4s fl. 0.7s, ec. 8.1s	98 30	15	Metal framework structure, gallery, white round hut; 20.	
20488 N 4736	-Marmara Islet.	36° 33.6' N 27° 44.8' E	Fl.W. period 3s fl. 0.3s, ec. 2.7s	125 38	6	Metal framework structure; 13.	
20492 N 4737	Karaburun.	36° 33.2' N 27° 58.7' E	Fl.(2)W. period 10s fl. 0.5s, ec. 2s fl. 0.5s, ec. 7s	118 36	10	White metal framework tower; 20.	AIS (MMSI No 992711251).
20496 N 5836	Kadirga Burnu, near extremity.	36° 43.8' N 28° 18.1' E	Fl.(3)W. period 15s fl. 0.5s, ec. 1.5s fl. 0.5s, ec. 1.5s fl. 0.5s, ec. 10.5s	128 39	10	White metal column, dwelling; 39.	AIS (MMSI No 992711167).
20499 N 5837	Kargatasi Adasi.	36° 45.9' N 28° 16.4' E	Fl.(2)W. period 5s fl. 0.5s, ec. 1s fl. 0.5s, ec. 3s	66 20	2	ISOLATED DANGER BRB, tower, topmark; 13.	
20500 N 5838	Kec Adasi, S. point of islet.	36° 47.9' N 28° 15.6' E	Fl.W. period 2s fl. 0.2s, ec. 1.8s	98 30	7	White metal column, dwelling; 39.	AIS (MMSI No 992711269).
20500.5 N 5838.1	Icmeler.	36° 48.1' N 28° 14.4' E	Fl.Y. period 5s	26 8	3		
20501 N 5838.2	Yildiz Adasi, NW. corner of island, near extremity.	36° 48.9' N 28° 15.8' E	Fl.W. period 3s fl. 0.3s, ec. 2.7s	29 9	5	White metal tower; 20.	AIS (MMSI No 992711266).
20501.1 N 5838.27	Marmaris, town, W. side.	36° 51.1' N 28° 16.3' E	Fl.(4)Y. period 12s	23 7	3		
20501.2 N 5838.28	--E.side.	36° 51.0' N 28° 16.5' E	Fl.(4)Y. period 10s	26 8	3		
20501.3 N 5838.29	-W. breakwater, head.	36° 51.1' N 28° 16.6' E	Fl.R. period 4s	26 8	3		
20502 N 5838.3	-S. breakwater.	36° 51.0' N 28° 16.6' E	Fl.G. period 4s	23 7	3	White metal structure; 10.	
20502.1 N 5838.35	-N. breakwater.	36° 51.1' N 28° 16.7' E	Fl.(2)R. period 6s	13 4	2	White metal structure; 10.	

(1) No.	(2) Name and Location	(3) Position	(4) Characteristic	(5) Height	(6) Range	(7) Structure	(8) Remarks
TURKEY-SOUTH COAST							
20503.1 <i>N 5838.36</i>	-Jetty, head.	36° 50.9' N 28° 17.0' E	Q.R.	20 6	2	Floodlit structure; 13.	
20503.2 <i>N 5838.375</i>	Delihurma, outer breakwater.	36° 50.6' N 28° 17.1' E	Fl.(2)G. period 4s	20 6	3		
20503.21 <i>N 5838.378</i>	-Inner breakwater.	36° 50.6' N 28° 17.2' E	Fl.(2)R. period 4s	20 6	3		
20503.3 <i>N 5838.379</i>	Karayar.	36° 49.3' N 28° 18.6' E	Fl.G. period 5s	39 12	3		
20504 <i>N 5838.4</i>	Yilancik Adasi.	36° 46.3' N 28° 26.3' E	Fl.W.R. period 5s fl. 1s, ec. 4s	335 102	W. 10 R. 7	White metal framework tower; 23.	W. 098°-086°, R.-098°. AIS (MMSI No 992711271).
20506 <i>N 5838.5</i>	Delikkaya Burnu.	36° 49.7' N 28° 25.4' E	Fl.R. period 3s fl. 0.5s, ec. 2.5s	328 100	7	White metal framework tower; 20.	AIS (MMSI No 992711270).
20508 <i>N 5838.6</i>	Bugluca.	36° 50.2' N 28° 27.1' E	Fl.G. period 3s fl. 0.5s, ec. 2.5s	220 67	7	White metal framework tower; 33.	AIS (MMSI No 992711268).
20509 <i>N 5838.65</i>	Aksaz.	36° 50.5' N 28° 23.1' E	Fl.R. period 5s fl. 0.5s, ec. 4.5s	82 25	3	White metal framework tower; 20.	
20510 <i>N 5838.7</i>	Kargili Burnu.	36° 51.6' N 28° 26.0' E	Q.W.	197 60	10	White metal framework tower; 20.	
20512 <i>N 5839.4</i>	Karacay.	36° 49.3' N 28° 33.0' E	Fl.W. period 5s fl. 0.5s, ec. 4.5s	131 40	5	White metal framework tower; 23.	AIS (MMSI No 992711265).
20516 <i>N 5839</i>	Dalyan, on the islet.	36° 47.8' N 28° 35.8' E	Fl.(2)W. period 5s fl. 0.3s, ec. 1s fl. 0.3s, ec. 3.4s	115 35	10	White metal tower; 20.	AIS (MMSI No 992711250).
20520 <i>N 5839.45</i>	Baba Adasi, on islet.	36° 41.6' N 28° 41.7' E	Fl.(2)W. period 5s fl. 0.3s, ec. 1s fl. 0.3s, ec. 3.4s	190 58	10	White metal framework pylon; 26.	AIS (MMSI No 992711264).
20528 <i>N 5844.2</i>	Ilbiz Burnu.	36° 32.6' N 29° 00.5' E	Fl.(2)W. period 5s fl. 0.3s, ec. 1s fl. 0.3s, ec. 3.4s	75 23	10	White metal framework pylon; 26.	AIS (MMSI No 992711257).
20529 <i>N 5844.22</i>	-Gemiler Adasi.	36° 33.2' N 29° 04.1' E	Fl.W.R. period 4s fl. 1s, ec. 3s	318 97	10	Reinforced concrete brick structure; 13.	W. 117°-016°, R.-100°. AIS (MMSI No 992711259).
20532 <i>N 5839.5</i>	Peksimet Adasi.	36° 34.0' N 28° 49.5' E	Fl.W. period 10s fl. 1s, ec. 9s	115 35	12	Metal framework tower; 26.	AIS (MMSI No 992711262).
FETHIYE KORFEZI:							
20536 <i>N 5841</i>	-Kizil Adalar.	36° 39.2' N 29° 02.6' E	Fl.W. period 5s fl. 0.5s, ec. 4.5s	105 32	15	White concrete tower, dwelling; 43.	AIS (MMSI No 992711247).
	-RACON		O(---)		20		(3 & 10cm).
20538 <i>N 5843.5</i>	-Pacariz Burnu.	36° 38.5' N 29° 06.1' E	Fl.G. period 3s fl. 0.3s, ec. 2.7s	46 14	4	White hexagonal concrete tower, green top; 26.	AIS (MMSI No 992711261).
20540 <i>N 5842</i>	-Megri Adasi, S. point.	36° 38.8' N 29° 05.9' E	Fl.R. period 3s fl. 0.3s, ec. 2.7s	56 17	7	White metal column; 20.	AIS (MMSI No 992711253).
20550 <i>N 5843.7</i>	-Breakwater, head.	36° 37.5' N 29° 06.0' E	Fl.R. period 5s fl. 1s, ec. 4s	20 6	4	Red framework tower; 13.	

(1) No.	(2) Name and Location	(3) Position	(4) Characteristic	(5) Height	(6) Range	(7) Structure	(8) Remarks
TURKEY-SOUTH COAST							
20551 <i>N 5843.8</i>	--S. breakwater, head.	36° 37.5' N 29° 06.0' E	Fl.G. period 5s fl. 1s, ec. 4s	20 6	4	Green framework tower; 13.	
20551.1 <i>N 5843.6</i>	-Fethiye Limani.	36° 37.4' N 29° 06.3' E	Iso.Y. period 3s	30 9	5	Yellow cylindrical tower; 16.	
20551.5 <i>N 5839.6</i>	-Gocek Island.	36° 42.7' N 28° 55.1' E	Fl.(2)W. period 10s fl. 0.5s, ec. 2s fl. 0.5s, ec. 7s	23 7	5	ISOLATED DANGER BRB, tower, topmark; 10.	AIS (MMSI No 992711255).
20552 <i>N 5840</i>	-Gocek Adasi (Kizlan Ada).	36° 43.6' N 28° 57.0' E	Fl.(2)W. period 10s fl. 0.4s, ec. 1.6s fl. 0.4s, ec. 7.6s	39 12	10	White metal framework tower; 20.	AIS (MMSI No 992711254).
20556 <i>N 5840.4</i>	-Gocek Limani, 1,152 meters 255°30' from pier.	36° 44.9' N 28° 55.7' E	Fl.W.R. period 3s fl. 0.3s, ec. 2.7s	49 15	W. 7 R. 4	White metal framework tower; 20.	W. 314°-326°, R.-314°. AIS (MMSI No 992711256).
20557 <i>N 5840.48</i>	--Breakwater, head.	36° 45.2' N 28° 56.4' E	Fl.(2)Y. period 6s	26 8	5		
20557.1 <i>N 5840.49</i>	--S. breakwater, head.	36° 45.1' N 28° 56.4' E	Fl.Y. period 3s	26 8	5		
20558 <i>N 5844.21</i>	Karacaoren Rock.	36° 32.3' N 29° 03.4' E	V.Q.(6)+L.Fl.W. period 10s	33 10	5	S. CARDINAL YB, beacon, topmark; 16.	
20560 <i>N 5844.4</i>	Kutuburun.	36° 23.3' N 29° 06.2' E	Fl.(2)W. period 10s fl. 0.5s, ec. 2s fl. 0.5s, ec. 7s	92 28	10	White metal framework tower; 20.	AIS (MMSI No 992711263).
20564 <i>N 5844.6</i>	Catal Adasi, SW. point.	36° 12.6' N 29° 20.8' E	Fl.W. period 5s fl. 0.5s, ec. 4.5s	249 76	9	White metal framework tower; 20.	AIS (MMSI No 992711206).
20565 <i>N 5844.8</i>	Kalkan Limani, S. breakwater.	36° 15.7' N 29° 24.9' E	Fl.R. period 5s fl. 1s, ec. 4s	33 10	5	Concrete tower; 23.	AIS (MMSI No 992711207).
20566 <i>N 5844.83</i>	-Entrance, W. side.	36° 15.8' N 29° 24.9' E	Fl.G. period 5s fl. 1s, ec. 4s	33 10	5	White concrete tower; 23.	AIS (MMSI No 992711208).
20568 <i>N 5847.6</i>	Bucak Roads, Kas Mevkil.	36° 12.4' N 29° 37.0' E	Fl.(2)W.R.G. period 10s fl. 0.5s, ec. 2s fl. 0.5s, ec. 7s	52 16	W. 5 R. 4 G. 4	Galvanized sheet iron tower; 33.	G. 297°-065°, W.-071°, R.- 093°. AIS (MMSI No 992711213).
NISOS MEYISTI (GR.):							
20572 <i>N 5845</i>	-Akra Agios Stefanos.	36° 09.9' N 29° 35.3' E	Fl.W.R. period 4.5s fl. 0.3s, ec. 4.2s	59 18	W. 5 R. 3	White metal framework; 16.	W. 060°-086°, R.-125°, W.- 254°.
20576 <i>N 5846</i>	-Meyisti, E. side of entrance.	36° 09.1' N 29° 35.6' E	Fl.R. period 2.4s fl. 0.2s, ec. 2.2s	30 9	3	Metal framework structure, white square hut, red band; 20.	
20580 <i>N 5847</i>	Bayindir Limani, Kas.	36° 11.0' N 29° 38.5' E	Fl.W. period 3s fl. 0.3s, ec. 2.7s	36 11	5	White metal framework tower; 20.	AIS (MMSI No 992711205).
20580.1	-Kas Kayalik.	36° 11.7' N 29° 35.1' E	Fl.(2)W. period 5s	26 8	5		
20580.5 <i>N 5847.5</i>	-Bucak Denizi. mole, head.	36° 12.3' N 29° 37.5' E	Fl.Y. period 10s		3		
20584 <i>N 5848</i>	Nisos Ipsili (Strongili).	36° 06.6' N 29° 37.9' E	Fl.W. period 5s fl. 0.1s, ec. 4.9s	351 107	17	Round tower, dwelling; 23.	
20588 <i>N 5848.4</i>	Kekova Olu Deniz.	36° 10.8' N 29° 49.8' E	Fl.W.G. period 3s fl. 0.3s, ec. 2.7s	85 26	W. 7 G. 4	White metal framework tower; 20.	W. 355°-358°, G.-355°. AIS (MMSI No 992711211).

(1) No.	(2) Name and Location	(3) Position	(4) Characteristic	(5) Height	(6) Range	(7) Structure	(8) Remarks
TURKEY-SOUTH COAST							
20592 <i>N 5848.2</i>	Kekova Adasi, SW. point.	36° 10.2' N 29° 50.6' E	Fl.(2)W. period 5s fl. 0.3s, ec. 1s fl. 0.3s, ec. 3.4s	180 55	8	Framework tower; 33.	AIS (MMSI No 992711212).
20596 <i>N 5848.5</i>	-E. point.	36° 11.8' N 29° 54.8' E	Fl.W. period 5s fl. 0.5s, ec. 4.5s	115 35	9	White metal framework tower; 20.	AIS (MMSI No 992711210).
FINIKE KORFEZI:							
20604 <i>N 5849</i>	-Finike.	36° 16.8' N 30° 09.0' E	Fl.(2)W. period 7s fl. 1s, ec. 1s fl. 1s, ec. 4s	98 30	12	White round metal tower, black bands; 20.	AIS (MMSI No 992711201).
20608 <i>N 5849.4</i>	--E. breakwater, head.	36° 17.7' N 30° 09.1' E	Fl.R. period 5s fl. 0.4s, ec. 4.6s	42 13	6	White concrete tower; 43.	AIS (MMSI No 992711202).
20612 <i>N 5849.6</i>	--W. breakwater, head.	36° 17.7' N 30° 09.0' E	Fl.G. period 3s fl. 0.3s, ec. 2.7s	43 13	6	White concrete tower; 43.	AIS (MMSI No 992711203).
20616 <i>N 5850</i>	-Gelidonya Burnu.	36° 12.6' N 30° 26.3' E	Fl.(3)W. period 10s fl. 0.5s, ec. 1.5s fl. 0.5s, ec. 1.5s fl. 0.5s, ec. 5.5s	744 227	15	White concrete tower, dwelling; 30.	AIS (MMSI No 992711218).
20620 <i>N 5852</i>	-Yardamci, cape, outer head.	36° 12.7' N 30° 24.2' E	Fl.R. period 5s fl. 0.5s, ec. 4.5s	118 36	8	White metal framework tower; 16.	AIS (MMSI No 992711217).
20624 <i>N 5854</i>	Adrasan Limani, S. side of entrance.	36° 17.9' N 30° 29.2' E	Mo.(A)W. period 15s fl. 0.5s, ec. 1.5s fl. 2s, ec. 11s	147 45	8	White metal framework tower; 33.	AIS (MMSI No 992711216).
20628 <i>N 5854.4</i>	Av Burnu.	36° 35.7' N 30° 35.3' E	Fl.W. period 10s fl. 1s, ec. 9s	460 140	12	Metal framework tower; 20.	AIS (MMSI No 992711214).
20630 <i>N 5854.8</i>	-Kemer Harbor, N. rock..	36° 36.7' N 30° 34.5' E	Fl.(2)W. period 10s fl. 0.5s, ec. 2s fl. 0.5s, ec. 7s	23 7	8	Framework tower, concrete platform; 16.	AIS (MMSI No 992711215).
20631 <i>N 5855.5</i>	Antalya Limani, inner basin, W. pier, head.	36° 50.0' N 30° 36.4' E	Fl.(2)R. period 4s fl. 0.5s, ec. 1s fl. 0.5s, ec. 2s	16 5	3	Cylindrical metal tower.	
20631.1 <i>N 5855.51</i>	--E. pier, head.	36° 50.0' N 30° 36.5' E	Fl.(2)G. period 4s fl. 0.5s, ec. 1s fl. 0.5s, ec. 2s	16 5	3	Cylindrical metal tower.	
20632 <i>N 5855</i>	Antalya (New Harbor), main breakwater.	36° 50.0' N 30° 37.0' E	Fl.R. period 3s fl. 0.3s, ec. 2.7s	39 12	6	White metal tower; 33.	AIS (MMSI No 992711221).
20636 <i>N 5855.4</i>	-Lee breakwater.	36° 50.1' N 30° 36.8' E	Fl.G. period 3s fl. 0.3s, ec. 2.7s	49 15	6	White concrete tower; 33.	AIS (MMSI No 992711222).
20640 <i>N 5857</i>	Antalya, N. mole.	36° 53.1' N 30° 42.1' E	Fl.R. period 3s fl. 0.4s, ec. 2.6s	23 7	4	White metal tower; 16.	AIS (MMSI No 992711220).
20644 <i>N 5856</i>	-S. mole.	36° 53.0' N 30° 42.1' E	Fl.G. period 3s fl. 0.4s, ec. 2.6s	23 7	4	White metal tower; 16.	AIS (MMSI No 992711219).
20648 <i>N 5858</i>	Baba Burnu.	36° 50.7' N 30° 45.5' E	Fl.W. period 5s fl. 0.5s, ec. 4.5s	114 35	14	White stone tower, dwelling; 20.	AIS (MMSI No 992711223).

(1) No.	(2) Name and Location	(3) Position	(4) Characteristic	(5) Height	(6) Range	(7) Structure	(8) Remarks
TURKEY-SOUTH COAST							
20652 <i>N 5859</i>	Selimiye, on extremity of point.	36° 45.8' N 31° 23.3' E	Fl.W. period 3s fl. 0.3s, ec. 2.7s	46 14	10	Metal tower; 39.	AIS (MMSI No 992711224).
20652.1 <i>N 5858.5</i>	-W. rock.	36° 46.1' N 31° 22.9' E	Q.(9)W. period 15s		5	W. CARDINAL YBY, pile, topmark.	
20652.2	-E. rock.	36° 45.3' N 31° 24.4' E	Q.(6)+L.Fl.W. period 15s		5	S. CARDINAL YB, pile, topmark.	
20656 <i>N 5860</i>	Alanya.	36° 31.8' N 31° 59.5' E	Fl.W. period 20s fl. 0.2s, ec. 19.8s	686 209	20	White stone tower, dwelling; 20.	Visible 249°-108°. AIS (MMSI No 992711200).
20660 <i>N 5861</i>	Selinti Burnu.	36° 14.1' N 32° 17.7' E	Fl.W. period 3s fl. 0.3s, ec. 2.7s	108 33	10	White metal framework pylon; 26.	AIS (MMSI No 992711204).
20664 <i>N 5862</i>	Anamur Burnu.	36° 01.0' N 32° 48.2' E	Fl.(2)W. period 5s fl. 0.3s, ec. 1s fl. 0.3s, ec. 3.4s	223 68	20	White stone tower, dwelling; 33.	AIS (MMSI No 992711233).
20668 <i>N 5866</i>	Soguksu Limani, Aydincik, E. side of entrance.	36° 08.6' N 33° 19.4' E	Fl.W. period 5s fl. 1s, ec. 4s	75 23	10	White metal framework tower; 13.	AIS (MMSI No 992711235).
20668.1 <i>N 5866.2</i>	Sancak Burnu.	36° 07.5' N 33° 23.6' E	Fl.(3)W. period 10s	39 12	5		AIS (MMSI No 992711353).
20669 <i>N 5866.5</i>	Ovacik, W. breakwater, head.	36° 11.2' N 33° 39.2' E	Fl.G. period 5s fl. 0.5s, ec. 4.5s	39 12	5	Concrete tower; 30.	
20669.1 <i>N 5866.51</i>	-E. breakwater, head.	36° 11.2' N 33° 39.4' E	Fl.R. period 5s fl. 0.5s, ec. 4.5s	39 12	5	Concrete tower; 30.	
20670 <i>N 5867</i>	Ovacik Yarimadası.	36° 08.0' N 33° 40.9' E	Fl.(2)W. period 6s	141 43	18	White metal column; 33.	AIS (MMSI No 992711246).
20672 <i>N 5868</i>	Dana Adası, NE. point.	36° 11.8' N 33° 46.9' E	Fl.(2)W. period 10s fl. 0.5s, ec. 2s fl. 0.5s, ec. 7s	229 70	10	Metal framework tower, concrete base; 13.	Visible 131°-022°. AIS (MMSI No 992711234).
20673 <i>N 5867.5</i>	-SW. point.	36° 10.9' N 33° 45.5' E	Fl.W. period 5s fl. 1s, ec. 4s	30 9	3	White mast; 10.	
20676 <i>N 5871</i>	Limankalesi, Aghaliman Burnu.	36° 16.6' N 33° 50.5' E	Fl.W. period 3s fl. 0.3s, ec. 2.7s	75 23	7	Metal framework tower; 26.	AIS (MMSI No 992711238).
20680 <i>N 5871.3</i>	Tasucu, breakwater, head.	36° 18.9' N 33° 52.9' E	Fl.(2)R. period 10s fl. 0.5s, ec. 2s fl. 0.5s, ec. 7s	39 12	6	White metal framework tower; 20.	AIS (MMSI No 992711239).
20684 <i>N 5871.32</i>	-Inner breakwater, head.	36° 19.0' N 33° 52.9' E	Fl.(2)G. period 10s fl. 0.5s, ec. 2s fl. 0.5s, ec. 7s	39 12	6	White metal framework tower; 20.	AIS (MMSI No 992711240).
20688 <i>N 5871.4</i>	Seka, main breakwater.	36° 18.6' N 33° 53.4' E	Fl.G. period 3s fl. 1s, ec. 2s	23 7	5	Green concrete tower, white band; 13.	AIS (MMSI No 992711242).
20692 <i>N 5871.42</i>	Kucuk, breakwater.	36° 18.7' N 33° 53.6' E	Fl.R. period 3s fl. 1s, ec. 2s	23 7	5	Red concrete tower, white band; 13.	AIS (MMSI No 992711243).
20697 <i>N 5871.59</i>	-Tirtar Marina.	36° 31.8' N 34° 13.8' E	Fl.G. period 4s		7		
20698 <i>N 5871.6</i>	--.	36° 31.9' N 34° 13.9' E	Fl.R. period 4s	30 9	7		

(1) No.	(2) Name and Location	(3) Position	(4) Characteristic	(5) Height	(6) Range	(7) Structure	(8) Remarks
TURKEY-SOUTH COAST							
MERSIN LIMANI:							
20708 N 5872.2	-Mersin.	36° 47.1' N 34° 37.1' E	Fl.(3)W. period 10s fl. 0.5s, ec. 1.5s fl. 0.5s, ec. 1.5s fl. 0.5s, ec. 5.5s	46 14	15	White stone tower, dwelling; 39.	AIS (MMSI No 992711244).
20712 N 5872.2	-S. breakwater, head.	36° 47.1' N 34° 38.5' E	Fl.R. period 3s fl. 1s, ec. 2s	30 9	10	White concrete tower; 16.	AIS (MMSI No 992711236).
20716 N 5872.4	--Elbow.	36° 47.0' N 34° 38.1' E	Fl.W.R. period 5s fl. 0.5s, ec. 4.5s	33 10	W. 5 R. 3	White metal tripod; 10.	W. 219°-221°30', R.-219°.
20720 N 5873	-N. breakwater, head.	36° 47.2' N 34° 38.6' E	Fl.G. period 3s fl. 1s, ec. 2s	30 9	10	White concrete tower; 16.	F.R. on silos 1 mile NNE. AIS (MMSI No 992711237).
20721.1 N 5873.4	-Commercial Quay, head.	36° 47.7' N 34° 38.3' E	Fl.(3)Y. period 8s fl. 0.5s, ec. 1s fl. 0.5s, ec. 1s fl. 0.5s, ec. 4.5s	30 9	3	Yellow round tower; 20.	
20721.2 N 5873.5	-Container Quay, head.	36° 48.0' N 34° 38.9' E	Fl.(2)Y. period 10s fl. 1s, ec. 1.5s fl. 1s, ec. 6.5s	30 9	3	Yellow round tower; 20.	
20722 N 5873.1	-Coal and Ore Quay.	36° 48.2' N 34° 39.3' E	Fl.(2+1)R. period 12s fl. 1s, ec. 1s fl. 1s, ec. 4s fl. 1s, ec. 4s	30 9	3	White metal tower.	
20723 N 5873.55	-Ferry Quay, head.	36° 48.3' N 34° 39.1' E	Fl.(2+1)G. period 12s fl. 1s, ec. 1s fl. 1s, ec. 4s fl. 1s, ec. 4s	30 9	3	White round tower; 20.	
20724 N 5873.2	-Harbor Range, front.	36° 48.4' N 34° 39.6' E	Oc.G. period 3s lt. 2s, ec. 1s	62 19	7	Metal framework tower, concrete base; 56.	Fairway marked by lighted buoys showing Q.W.
20728 N 5873.3	--Rear, about 189 meters 40°30' from front.	36° 48.5' N 34° 39.7' E	Oc.G. period 3s lt. 2s, ec. 1s	79 24	7	Metal framework tower, concrete base; 66.	
20729 N 5873.05	-Liquid Bulk Jetty, head.	36° 48.1' N 34° 39.4' E	Oc.Y.	30 9	3	Yellow post; 10.	
20730 N 5873.03	-Poas Isk jetty.	36° 48.1' N 34° 39.5' E	F.R.				
20744 N 5873.6	-Karaduvar, main breakwater, head.	36° 48.3' N 34° 41.8' E	Fl.R. period 4s	43 13	5	White metal framework tower; 13.	
20748 N 5873.7	--Small breakwater, head.	36° 48.3' N 34° 41.8' E	Fl.G. period 4s	43 13	5	Concrete tower; 13.	
20752 N 5873.8	Deli Burnu.	36° 43.8' N 34° 54.7' E	Fl.(2)W. period 5s fl. 0.5s, ec. 1s fl. 0.5s, ec. 3s	39 12	8	Round metal tower; 33.	AIS (MMSI No 992711404).
20756 N 5874	Fener Burnu.	36° 32.4' N 35° 20.4' E	Fl.W. period 10s fl. 1s, ec. 9s	124 38	20	White concrete tower, dwelling; 39.	AIS (MMSI No 992711194).
20760 N 5874.4	Karatas, main breakwater, head.	36° 33.4' N 35° 23.0' E	Fl.R. period 5s fl. 1s, ec. 4s	33 10	8	White concrete tower; 16.	AIS (MMSI No 992711196).
20764 N 5874.5	-Small breakwater, head.	36° 33.5' N 35° 23.0' E	Fl.G. period 5s fl. 1s, ec. 4s	30 9	7	White concrete tower; 16.	AIS (MMSI No 992711193).

(1) No.	(2) Name and Location	(3) Position	(4) Characteristic	(5) Height	(6) Range	(7) Structure	(8) Remarks
TURKEY-SOUTH COAST							
20766 N 5874.6	--On Island.	36° 33.5' N 35° 23.8' E	Fl.(2)R. period 10s fl. 1s, ec. 1s fl. 1s, ec. 7s	33 10	9	White metal framework tower; 19.	AIS (MMSI No 992711195).
20768 N 5875	Yumurtalik.	36° 46.7' N 35° 48.0' E	Fl.(2)W. period 10s fl. 0.5s, ec. 2s fl. 0.5s, ec. 7s	98 30	10	White metal framework tower; 33.	AIS (MMSI No 992711197).
20772 N 5875.2	-Breakwater, head.	36° 46.0' N 35° 47.7' E	Fl.R. period 5s fl. 1s, ec. 4s	26 8	5	White metal framework tower; 20.	AIS (MMSI No 992711198).
20776 N 5875.5	-Devegecegi.	36° 43.0' N 35° 42.9' E	Fl.W. period 3s fl. 0.3s, ec. 2.7s	23 7	7	White metal framework tower; 20.	AIS (MMSI No 992711199).
	-RACON		Y(- • - -)				(3 & 10cm).
20780 N 5910	Sugozu Termik Santrali.	36° 50.1' N 35° 53.0' E	Fl.(3)R. period 10s	20 6	5	Galvanised metal tower.	
20781 N 5910.1	-Jetty, elbow.	36° 50.0' N 35° 53.5' E	Fl.(4)R. period 10s fl. 0.5s, ec. 1s fl. 0.5s, ec. 1s fl. 0.5s, ec. 1s fl. 0.5s, ec. 5s	30 9	5	Galvanised metal tower.	
20782 N 5910.2	--Head.	36° 50.0' N 35° 53.4' E	Fl.(4)R. period 10s fl. 0.5s, ec. 1s fl. 0.5s, ec. 1s fl. 0.5s, ec. 1s fl. 0.5s, ec. 5s	30 9	5	Galvanized metal tower.	
20786 N 5911	Kamisli Burun, jetty, head.	36° 51.0' N 35° 55.9' E	Mo.(U)R. period 16s	43 13	5		AIS (MMSI No 992711408).
20788 N 5912	Botas Liman, pier, head.	36° 51.9' N 35° 56.7' E	Mo.(U)R. period 16s	33 10	5	Red mast, white bands; 20.	
20792 N 5912.02	-Close N. of pier, head.	36° 51.9' N 35° 56.7' E	F.R.	33 10	3	Mast.	
20804 N 5912.5	Toros Gubre, W. pier, head.	36° 54.4' N 35° 59.0' E	Fl.W. period 5s fl. 1s, ec. 4s	33 10	5	White framework tower, black band; 20.	
20805 N 5912.6	-E. pier, head.	36° 54.4' N 35° 59.5' E	Fl.W. period 5s fl. 1.5s, ec. 3.5s	33 10	5	White framework tower, black band; 20.	
20806 N 5912.7	Sonmez Cimento, pier, head.	36° 55.1' N 36° 00.7' E	Iso.Y. period 4s	33 10	5	Yellow metal tower; 16.	
20808 N 5913	Dortyol, T-head jetty, N. head.	36° 51.3' N 36° 07.8' E	Mo.(U).Y. period 16s fl. 0.6s, ec. 0.4s fl. 0.6s, ec. 0.4s fl. 1.5s, ec. 12.5s	13 4	5	Round tower, white bands.	
20812 N 5913.02	-S. head.	36° 51.2' N 36° 07.9' E	Mo.(U).Y. period 16s fl. 0.6s, ec. 0.4s fl. 0.6s, ec. 0.4s fl. 1.5s, ec. 12.5s	13 4	5	Round tower, white bands.	
20812.5 N 5913.5	-Yesilkoy.	36° 50.1' N 36° 09.9' E	Fl.(3)Y. period 10s	33 10	5		
20812.6 N 5913.8	-Yakacik.	36° 47.0' N 36° 12.0' E	Fl.(2)W. period 5s	20 6	5		
20812.7 N 5913.85	--Pier, head.	36° 46.8' N 36° 11.4' E	Fl.Y. period 3s	20 6	3		
20813 N 5914	-S. Mole.	36° 43.4' N 36° 11.0' E	Fl.G. period 3s fl. 0.3s, ec. 2.7s	33 10	10	White concrete tower; 20.	AIS (MMSI No 992711227).

(1) No.	(2) Name and Location	(3) Position	(4) Characteristic	(5) Height	(6) Range	(7) Structure	(8) Remarks
TURKEY-SOUTH COAST							
20813.5 <i>N 5914.4</i>	-N. Mole.	36° 43.6' N 36° 11.2' E	Fl.R. period 3s fl. 0.3s, ec. 2.7s	33 10	9	White concrete tower; 26.	AIS (MMSI No 992711226).
20813.6 <i>N 5914.1</i>	-Tanker berth, dolphin No 1.	36° 43.8' N 36° 11.3' E	Fl.(2)Y. period 8s fl. 1s, ec. 1s fl. 1s, ec. 5s	30 9	5	Yellow round tower; 20.	
20813.61 <i>N 5914.2</i>	--Dolphin No 2.	36° 43.7' N 36° 11.2' E	Fl.(2)Y. period 8s fl. 1s, ec. 1s fl. 1s, ec. 5s	30 9	5	Yellow round tower; 20.	
ISKENDERUN:							
20813.7 <i>N 5914.65</i>	-Pirs Ekindzhiler.	36° 41.2' N 36° 11.6' E	Fl.(4)G. period 10s fl. 0.5s, ec. 1s fl. 0.5s, ec. 1s fl. 0.5s, ec. 1s fl. 0.5s, ec. 5s	49 15	5	Green round tower; 33.	
20813.8 <i>N 5914.66</i>	-Assan, jetty, head.	36° 41.0' N 36° 11.7' E	Fl.(4)G. period 15s	20 6	5		
20813.9 <i>N 5914.67</i>	-Yazici, jetty, head.	36° 40.8' N 36° 11.7' E	Fl.(3)G. period 6.1s fl. 0.4s, ec. 1s fl. 0.4s, ec. 1s fl. 0.4s, ec. 2.9s	33 10	3	Green framework tower, three white bands; 23.	
20814 <i>N 5914.7</i>	-Iskenderun Gubre Fab.	36° 39.9' N 36° 12.2' E	Fl.(4)G. period 10s	49 15	3	Mast on dolphin.	
20816 <i>N 5916</i>	-Roadstead, W. point.	36° 32.3' N 36° 03.1' E	Fl.W. period 3s fl. 1s, ec. 2s	148 45	20	White concrete tower; 33.	Visible 044°-234°. AIS (MMSI No 992711231).
20817 <i>N 5914.9</i>	-Kurtulus, jetty, head.	36° 37.3' N 36° 11.7' E	Fl.G. period 4s	26 8	5	Metal tower; 20.	
20820 <i>N 5915</i>	-Iskenderun Limani, W. breakwater, head.	36° 36.2' N 36° 11.2' E	Oc.G. period 3s lt. 2s, ec. 1s	43 13	6	White concrete tower; 33.	AIS (MMSI No 992711230).
20822 <i>N 5915.1</i>	--E. breakwater, head.	36° 36.0' N 36° 11.3' E	Fl.(2)R. period 5s fl. 1s, ec. 1s fl. 1s, ec. 2s	46 14	3	White metal mast; 39.	AIS (MMSI No 992711232).
20824 <i>N 5915.22</i>	--Inner Harbor, E. breakwater, head.	36° 35.7' N 36° 11.1' E	Oc.R. period 3s lt. 2s, ec. 1s	30 9	4	White metal mast; 20.	
20824.5 <i>N 5915.02</i>	--W. breakwater, head.	36° 35.7' N 36° 11.0' E	Fl.(2)G. period 5s fl. 1s, ec. 1s fl. 1s, ec. 2s	20 6	2	White concrete tower; 16.	
20825 <i>N 5915.4</i>	--Fishing Harbor, N. breakwater.	36° 35.7' N 36° 10.7' E	Fl.G. period 3s fl. 0.5s, ec. 2.5s	26 8	3	White concrete tower; 16.	AIS (MMSI No 992711229).
20826 <i>N 5915.5</i>	---S. breakwater.	36° 35.7' N 36° 10.7' E	Fl.R. period 3s fl. 0.5s, ec. 2.5s	26 8	3	Concrete tower; 20.	AIS (MMSI No 992711228).
20827 <i>N 5915.6</i>	--W. jetty, head.	36° 35.6' N 36° 10.4' E	Fl.(2)Y. period 6s	33 10	5		
20832 <i>N 5917</i>	Resulhinzir.	36° 19.2' N 35° 46.9' E	Fl.(2)W. period 5s fl. 0.3s, ec. 1s fl. 0.3s, ec. 3.4s	357 109	22	White tower, building; 16.	AIS (MMSI No 992711225).
20833 <i>N 5918</i>	-Antakya Korfezi, outer breakwater, head.	36° 07.6' N 35° 54.7' E	Fl.G. period 3s		5		

(1) No.	(2) Name and Location	(3) Position	(4) Characteristic	(5) Height	(6) Range	(7) Structure	(8) Remarks
------------	--------------------------	-----------------	-----------------------	---------------	--------------	------------------	----------------

TURKEY-SOUTH COAST

20834 N 5918.02	--Inner breakwater, head.	36° 07.6' N 35° 54.8' E	F.I.R. period 3s				5
--------------------	---------------------------	----------------------------	----------------------------	--	--	--	---

Section 14

Cyprus, Syria, Lebanon, Israel, Egypt, Libya and Tunisia

(1) No.	(2) Name and Location	(3) Position	(4) Characteristic	(5) Height	(6) Range	(7) Structure	(8) Remarks
CYPRUS							
20836 <i>N 5908</i>	Paphos Point.	34° 45.6' N 32° 24.4' E	Fl.W. period 15s fl. 1.5s, ec. 13.5s	118 36	17	White round stone tower; 66.	Visible 277°-141°.
20850 <i>N 5908.6</i>	Port entrance.	34° 45.2' N 32° 24.5' E	Q.R.	16 5	4		
20852 <i>N 5876.4</i>	-Akrotiri AVIATION LIGHT.	34° 35.3' N 32° 59.5' E	Mo.(AK)R.	121 37		Beacon.	Difficult to identify.
20856 <i>N 5876</i>	Cape Gata.	34° 33.8' N 33° 01.5' E	Fl.W. period 5s fl. 0.5s, ec. 4.5s	190 58	15	White stone tower.	Visible 189°-130°.
20860 <i>N 5876.2</i>	Akrotiri, breakwater, head.	34° 34.3' N 33° 02.0' E	Fl.R. period 10s	36 11	5	Framework tower.	
20864 <i>N 5876.3</i>	-Harbor entrance, W. side.	34° 34.3' N 33° 01.9' E	Fl.G. period 10s	36 11	3	Framework tower.	
20868 <i>N 5876.6</i>	-Ro Ro Berth, NE. dolphin.	34° 34.3' N 33° 02.1' E	Fl.(2)R. period 10s fl. 0.7s, ec. 1.3s fl. 0.7s, ec. 7.3s	30 9	3	Dolphin; 33.	
20872 <i>N 5876.8</i>	--SW. dolphin.	34° 34.3' N 33° 02.1' E	Fl.R. period 10s fl. 0.7s, ec. 9.3s	23 7	3	Dolphin; 26.	
20876 <i>N 5880</i>	Limassol, NW. corner of S. quay.	34° 40.1' N 33° 02.5' E	Fl.G. period 3s fl. 0.3s, ec. 2.7s		3		
20880 <i>N 5880.2</i>	-W. breakwater, head.	34° 40.2' N 33° 02.5' E	Fl.R. period 3s		3		
20882 <i>N 5880.7</i>	Pyrgos Marina.	34° 42.5' N 33° 10.1' E	Fl.(2)W. period 10s	30 9	10	Metal mast; 13.	
LIMASSOL:							
20884 <i>N 5877.4</i>	-New port, N. breakwater, head.	34° 39.1' N 33° 01.5' E	Oc.G. period 7s	43 13	10	Metal column; 30.	
20888 <i>N 5877</i>	--S. breakwater, head.	34° 39.0' N 33° 02.0' E	Q.(6)R. period 10s	30 9	12	Metal post; 30.	
20892 <i>N 5878</i>	-Range, front.	34° 38.6' N 33° 00.5' E	F.G.	19 6	2	Metal framework tower, orange diamond daymark.	
20896 <i>N 5878.1</i>	--Rear, 380 meters 248° from front.	34° 38.6' N 33° 00.3' E	Oc.G. period 5s lt. 4s, ec. 1s	39 12	2	Metal framework tower, orange diamond daymark.	
20901 <i>N 5881.1</i>	-S. breakwater, head.	34° 42.9' N 33° 19.1' E	Fl.R. period 5s				
20901.5 <i>N 5881.2</i>	-N. breakwater, head.	34° 43.0' N 33° 19.1' E	Oc.G. period 5s				
20902 <i>N 5881.3</i>	-Zygi Harbor, N. breakwater.	34° 43.6' N 33° 20.5' E	Fl.(2)G. period 8s	36 11	3	White concrete tower.	
20902.5 <i>N 5881.31</i>	--S. breakwater.	33° 43.6' N 33° 20.5' E	Fl.(2)R. period 8s	36 11	3	White concrete tower.	

(1) No.	(2) Name and Location	(3) Position	(4) Characteristic	(5) Height	(6) Range	(7) Structure	(8) Remarks
CYPRUS							
20904 N 5882	Cape Kiti, near extremity.	34° 49.0' N 33° 36.2' E	Fl.(3)W. period 15s fl. 0.5s, ec. 1.5s fl. 0.5s, ec. 1.5s fl. 0.5s, ec. 10.5s	67 20	13	White stone tower.	
20908 N 5882.5	-Fishing harbor, E. breakwater.	34° 54.0' N 33° 38.4' E	Fl.(2)R. period 10s	20 6	3	White stone tower; 13.	
20912 N 5882.6	--W. breakwater.	34° 54.0' N 33° 38.4' E	Fl.(2)G. period 10s	20 6	3	White stone tower; 13.	
LARNACA:							
20916 N 5884	-Main harbor, S. breakwater, head.	34° 55.6' N 33° 38.9' E	Fl.W.R. period 5s fl. 0.5s, ec. 4.5s	26 8	W. 10 R. 5		R. 075°-270°, W.-005°.
20920 N 5884.4	--N. breakwater, head.	34° 55.7' N 33° 38.7' E	F.G.	16 5	3		
20924 N 5883.1	-Yacht Harbor.	34° 55.1' N 33° 38.6' E	F.R.	20 6	1	Orange mast.	
20928 N 5883.6	--N. pier.	34° 55.0' N 33° 38.0' E	F.G.	10 3	1	Metal post.	
20932 N 5885	-Fishing Harbor.	34° 58.8' N 33° 44.2' E	Fl.(2)G. period 8s	20 6	3	White stone tower; 13.	
20940 N 5888	Cape Greco.	34° 57.5' N 34° 05.1' E	Fl.W. period 15s fl. 1.5s, ec. 13.5s	52 16	12	White stone tower; 49.	
FAMAGUSTA:							
20944 N 5892	-SE. Bastion.	35° 07.4' N 33° 56.8' E	Fl.(2)W. period 15s	75 23	16	Stone tower; 36.	Visible 150°-290°.
20948 N 5893	-NW. of town.	35° 08.5' N 33° 55.6' E	Fl.W.R. period 7s fl. 0.8s, ec. 6.2s	60 18	W. 15 R. 11	White concrete tower, black stripes; 36.	W. 178°-216°, R.-313°.
20952 N 5894	-Outer breakwater, head.	35° 08.1' N 33° 56.6' E	Fl.(5)R. period 5s	33 10	4	White metal framework tower, concrete base; 20.	
20956 N 5895	-Inshore breakwater, head.	35° 08.0' N 33° 56.5' E	Fl.G. period 3s fl. 0.3s, ec. 2.7s	32 10	4	White metal framework tower, concrete base; 20.	
20960 N 5896	-E. mole, head.	35° 07.8' N 33° 56.7' E	Q.R.	30 9	2	Black metal column; 26.	
20961 N 5897	-Boghaz, Fisherman's shelter.	35° 18.8' N 33° 57.3' E	Fl.R. period 3s fl. 0.3s, ec. 2.7s	30 9	4	White round tower, red top; 10.	
20965 N 5898	Cape Elea.	35° 19.8' N 34° 03.0' E	Fl.W. period 10s fl. 1s, ec. 9s	102 31	5	White concrete tower, black bands; 36.	
20968 N 5900	Klidhes Islands, Cape Andreas, off head.	35° 42.5' N 34° 36.3' E	Fl.(4)W. period 20s fl. 0.5s, ec. 0.5s fl. 0.5s, ec. 0.5s fl. 0.5s, ec. 0.5s fl. 0.5s, ec. 16.5s	66 20	14	White metal tower; 33.	
RACON							
Z(- - • •)							
20970 N 5901	Yeni Erenkoy , fishing harbor.	35° 33.6' N 34° 12.6' E	Fl.(2)W. period 15s	72 22	15	White concrete tower; 10.	

(1) No.	(2) Name and Location	(3) Position	(4) Characteristic	(5) Height	(6) Range	(7) Structure	(8) Remarks
CYPRUS							
20971 N 5901.6	Kyrenia.	35° 20.4' N 33° 19.8' E	Fl.(3)W. period 20s fl. 0.5s, ec. 2.5s fl. 0.5s, ec. 2.5s fl. 0.5s, ec. 13.5s	59 18	20	White metal framework structure; 23.	
20972 N 5902	-Marina breakwater.	35° 20.6' N 33° 19.5' E	Fl.G. period 5s	33 10	4	White metal framework tower; 26.	
20973 N 5902.6	-Ferry harbor, N. breakwater, head.	35° 20.5' N 33° 20.3' E	Fl.G. period 3s	39 12	4	White concrete tower; 26.	
20973.5 N 5902.4	--S. breakwater, head.	35° 20.5' N 33° 20.1' E	Fl.R. period 3s fl. 0.3s, ec. 2.7s	39 12	4	White concrete tower; 26.	
20976 N 5904	Cape Kormakiti.	35° 24.2' N 32° 55.2' E	Fl.(2)W. period 20s fl. 1s, ec. 2s fl. 1s, ec. 16s	100 30	15	White metal framework tower; 72.	
KARAVOSTASI:							
20980 N 5906	-Xeros Pier, root.	35° 08.5' N 32° 50.3' E	Fl.R. period 3s fl. 0.2s, ec. 2.8s	62 19	7	Gray metal tripod, building; 23.	
20984 N 5907	-W. pier, head.	35° 09.0' N 32° 49.0' E	Fl.W. period 5s	60 18	5		
20985 N 5907.5	Moulia Rocks.	34° 43.4' N 32° 26.1' E	Fl.(2)W. period 10s	20 6	6		
20986 N 5907.6	Cape Akamas.	35° 05.5' N 32° 16.9' E	Fl.(2)W. period 15s	692 211	17	Post; 10.	
SYRIA							
20988 N 5919	Ra's al Basit.	35° 51.1' N 35° 48.3' E	Fl.W. period 4s fl. 1s, ec. 3s	246 75	14	White tower; 39.	
20992 N 5919.4	Ra's al Fasuri.	35° 40.4' N 35° 46.4' E	Q.(3)W. period 5s	243 74	5	White tower, black bands.	
20996 N 5920	Ra's Iban Hani.	35° 35.2' N 35° 43.0' E	Fl.W. period 5s fl. 0.5s, ec. 4.5s	59 18	12	White tower.	
21004 N 5921.6	Al Ladhigiyah, breakwater, head.	35° 31.9' N 35° 45.3' E	L.F.I.G. period 4s	13 4	5	Green pylon.	
21005 N 5921.5	-Range, front.	35° 31.8' N 35° 46.1' E	Fl.(2)R. period 5s		6		
21005.1 N 5921.51	--Rear, 115°36' from front.	35° 31.7' N 35° 46.4' E	Fl.(2)R. period 5s		6		
21006 N 5921.4	-El Burj.	35° 30.9' N 35° 46.1' E	Fl.(2)W. period 9s	72 22	10	White tower; 16.	
21007 N 5921.71	-Marina, S. breakwater, head.	35° 32.5' N 35° 45.7' E	Fl.G. period 5s				
21007.1 N 5921.7	--N. breakwater, head.	35° 32.5' N 35° 45.8' E	Fl.R. period 3s				
JABLAH (DJEBLE):							
21012 N 5922	-W. breakwater, head.	35° 21.6' N 35° 55.0' E	Q.G.	23 7	4	Black pylon.	Fishing light.

(1) No.	(2) Name and Location	(3) Position	(4) Characteristic	(5) Height	(6) Range	(7) Structure	(8) Remarks
SYRIA							
21016 N 5922.2	-E. breakwater, head.	35° 21.6' N 35° 55.1' E	Q.R.	20 6	5	Black pylon.	Fishing light.
BANIYAS:							
21020 N 5923	-Boat harbor, W. breakwater, head.	35° 13.4' N 35° 56.7' E	Fl.W. period 5s	19 6	4	Black pylon.	
21024 N 5923.2	--E. breakwater, head.	35° 13.4' N 35° 56.8' E	Fl.R. period 10s	19 6	3	Black pylon.	
21032 N 5923.5	Baniyas.	35° 08.8' N 35° 55.3' E	Fl.(3)W.R. period 17s fl. 0.4s, ec. 2s fl. 0.4s, ec. 2s fl. 0.4s, ec. 11.8s	321 98	W. 16 R. 12	White concrete tower; 36.	W. 015°-175°, R.-195°.
TARTUS:							
21039 N 5923.7	-W. breakwater, head.	34° 54.6' N 35° 51.3' E	Fl.G. period 4s			Green tower, white bands.	
21040 N 5923.8	-E. breakwater, head.	34° 54.6' N 35° 51.6' E	Fl.R. period 4s	23 7	5	Black metal framework tower.	
21044 N 5924	Jazirat Anwad.	34° 51.4' N 35° 51.4' E	Fl.W. period 5s fl. 1s, ec. 4s	66 20	12	White tower, fort; 13.	
21045 N 5924.2	-E. jetty, head.	34° 51.4' N 35° 51.7' E	Q.G.	10 3	1	Black pylon.	
21045.5 N 5924.3	-S. jetty, head.	34° 51.4' N 35° 51.7' E	Q.R.	10 3	1	Black pylon.	
LEBANON							
TARABULUS (TRIPOLI):							
21048 N 5926	-Jazirat Ramkin.	34° 29.8' N 35° 45.6' E	Fl.W. period 3.3s fl. 0.8s, ec. 2.5s	72 22	18	White tower; 16.	
21052 N 5927	--NE. head.	34° 28.3' N 35° 49.9' E	Fl.G. period 4.5s fl. 0.3s, ec. 4.2s	33 10	5		
21054 N 5927.2	--E. breakwater, head.	34° 28.0' N 35° 50.0' E	Fl.R.				
21060 N 5927.6	-Tower of Lions.	34° 27.0' N 35° 49.8' E	F.R.		3	Tower; 69.	Occasional.
21064 N 5929	Kalmoun.	34° 23.2' N 35° 47.1' E	Fl.W. period 3s fl. 0.3s, ec. 2.7s	16 5	3	White pylon, black bands.	
21068 N 5929.2	Anfan.	34° 21.6' N 35° 44.0' E	Fl.G. period 3s fl. 0.3s, ec. 2.7s	16 5	3	White pylon, black bands.	
21072 N 5929.4	Ra's ash Shaq'ah.	34° 19.5' N 35° 43.4' E	Fl.R. period 3s fl. 0.3s, ec. 2.7s	10 3	3	White pylon, black bands.	
21076 N 5929.6	Al Batrun.	34° 15.1' N 35° 39.5' E	Fl.G. period 2s fl. 0.3s, ec. 1.7s	16 5	3	White pylon, black bands.	
21080 N 5929.8	Fad'us.	34° 14.3' N 35° 39.4' E	Fl.R. period 2s fl. 0.3s, ec. 1.7s	23 7	3	White pylon, black bands.	

(1) No.	(2) Name and Location	(3) Position	(4) Characteristic	(5) Height	(6) Range	(7) Structure	(8) Remarks
LEBANON							
21084 N 5930	Ra's Amshit.	34° 09.1' N 35° 37.6' E	Fl.W. period 2s fl. 0.3s, ec. 1.7s	20 6	3	White pylon, black bands.	
21088 N 5931.2	Jubayl, E. side of entrance.	34° 06.4' N 35° 38.9' E	Fl.G. period 3s fl. 0.3s, ec. 2.7s	23 7	5	Pylon.	A light, Fl.R. 3s, is shown from side of old wall.
21092 N 5932	Tabarja.	34° 01.7' N 35° 37.4' E	Fl.W. period 3s fl. 0.3s, ec. 2.7s	33 10	5	White tower, black bands.	
PORT DE JOUN'E:							
21094 N 5933	-Yacht Basin, mole, head.	33° 59.2' N 35° 37.4' E	Fl.(2)G. period 3s fl. 0.4s, ec. 0.6s fl. 0.4s, ec. 1.6s	33 10	8	White pylon, black bands.	
21096 N 5933.1	--Quay at entrance.	33° 59.2' N 35° 37.4' E	Fl.R. period 3s fl. 0.4s, ec. 2.6s	26 8	5	White pylon, black bands.	
21104 N 5933.3	-Naval basin, jetty, head.	33° 59.2' N 35° 37.6' E	Fl.G. period 3s fl. 0.4s, ec. 2.6s	33 10	8	White pylon, black bands.	
21116 N 5934	-Ra's Bayrut.	33° 54.0' N 35° 28.2' E	Fl.(2)W. period 10s fl. 0.1s, ec. 2.4s fl. 0.1s, ec. 7.4s	171 52	22	Stone tower, metallic dome; 89.	F.R., F.W. lights on radio mast 0.6 miles ENE.
BAYRUT (BEIRUT):							
21120 N 5935	-N. mole.	33° 54.6' N 35° 31.5' E	Fl.G. period 5s fl. 0.5s, ec. 4.5s	46 14	8	White pylon, black bands.	
21121 N 5935.5	--NE end.	33° 54.9' N 35° 32.0' E	Fl.(2)G.			Metal tower.	
21122 N 5935.8	-Breakwater, W. head.	33° 54.7' N 35° 32.0' E	Fl.(3)R. period 3s			Red metal tower.	
21122.2 N 5935.9	--Elbow.	33° 54.7' N 35° 32.1' E	Mo.(D)Y.			Metal tower.	
21122.4 N 5935.95	--E. head.	33° 54.7' N 35° 32.3' E	Fl.G. period 2s			Green metal tower.	
21128 N 5938.1	-Airport AVIATION LIGHT.	33° 49.4' N 35° 29.3' E	Mo.(BL)G. period 12s	141 43	17	Hangar.	
21132 N 5938	--AVIATION LIGHT.	33° 49.4' N 35° 29.3' E	Al.Fl.W.G. period 4s	138 42	17	Control tower.	
SAYDA (SIDON):							
21140 N 5940	-Az Zirah.	33° 34.3' N 35° 22.1' E	Fl.R. period 3s fl. 0.3s, ec. 2.7s	33 10	6	White pylon; 13.	
21148 N 5940.5	-Port entrance, S. side.	33° 34.1' N 35° 22.2' E	Lit				
AZ ZAHRANI:							
21152 N 5941	-Oil Terminal.	33° 30.0' N 35° 20.6' E	Fl.R. period 2s	184 56		Red and white pylon.	F.R. lights shown 14 and 27 meters below this light on same structure.
21156	-Range No 1, front.	33° 30.0' N 35° 20.0' E	F.G.	46 14			4 floodlights are shown NE. while ships are mooring.

(1) No.	(2) Name and Location	(3) Position	(4) Characteristic	(5) Height	(6) Range	(7) Structure	(8) Remarks
LEBANON							
21160	--Rear, about 544 meters 179° from front.	33° 00.1' N 35° 20.4' E	F.G.		64 20		Shown on approach to No 1 berth.
21164	-Range No 2, front.	33° 30.0' N 35° 20.0' E	F.R.		51 16		
21168	--Rear, about 466 meters 180°30' from front.	32° 29.9' N 35° 20.5' E	F.R.		82 25		Shown on approach to No 2 berth.
21172	-Range No 3, front.	33° 31.0' N 35° 21.0' E	F.G.		42 13		
21176	--Rear, about 430 meters 180° from front.	33° 00.1' N 35° 20.7' E	F.G.		47 14		Shown on approach to No 3 berth.
21180	-Range No 4, front.	33° 30.0' N 35° 21.0' E	F.R.		54 16		
21184	--Rear, about 576 meters 180° from front.	33° 00.1' N 35° 20.8' E	F.R.		150 46		Shown on approach to No 4 berth.
21188 N 5941.8	As Sarafand.	33° 26.1' N 35° 15.7' E	Fl.W. period 3s fl. 0.3s, ec. 2.7s		16 5	3	White pylon, black bands.
SUR (TYRE):							
21192 N 5942	-On old fort NW. of town.	33° 16.6' N 35° 11.6' E	Fl.(3)W. period 12s fl. 0.3s, ec. 1.8s fl. 0.3s, ec. 1.8s fl. 0.3s, ec. 7.5s		49 15	12	White tower; 20.
21196 N 5943.2	-Port entrance, N. side.	33° 17.0' N 35° 11.0' E	Fl.G. period 2s fl. 0.5s, ec. 1.5s		21 6	3	
21200 N 5943	-Port entrance, S. side.	33° 16.5' N 33° 11.5' E	Fl.R. period 2s fl. 0.5s, ec. 1.5s		21 6	3	
ISRAEL							
21202 N 5943.7	Tekhelet Island.	33° 04.8' N 35° 05.7' E	Fl.R. period 10s			2	White pillar.
21204 N 5944	Akko (Acre), S. of town.	32° 55.2' N 35° 04.0' E	Fl.(2)W. period 7s		51 16	10	Black and white checkered tower; 33.
21208 N 5944.2	-Akko Harbor, breakwater, head.	32° 55.2' N 35° 04.2' E	Q.(3)R. period 5s			1	Red tower, white bands, gallery.
21209 N 5944.3	--Manara Rock.	32° 55.1' N 35° 04.3' E	Q.(3)G. period 5s			3	Green tower, white bands, gallery.
21212 N 5945	Har Karmel (Mount Carmel).	32° 49.7' N 34° 58.1' E	Fl.W. period 5s fl. 0.3s, ec. 4.7s		587 179	30	White round tower, building; 66. Visible 289°-263°. Partially obscured 235°-236°.
HAIFA:							
21217 N 5946.05	-Main breakwater, middle.	32° 49.6' N 35° 00.7' E	Fl.(3)W. period 10s		36 11		Green metal pole, concrete base; 16.
21218 N 5946.1	--Elbow.	32° 49.5' N 35° 00.5' E	Iso.W. period 5s		36 11		Green metal pole, concrete base; 23. 2 Q.G. lights mark dolphins 485 meters and 765 meters W.
21220 N 5947	-Lee breakwater, head.	32° 49.4' N 35° 00.6' E	Fl.R. period 3s fl. 0.5s, ec. 2.5s		46 14	5	White concrete tower; 30.

(1) No.	(2) Name and Location	(3) Position	(4) Characteristic	(5) Height	(6) Range	(7) Structure	(8) Remarks
ISRAEL							
21221 <i>N 5949.3</i>	-Karmel Container Terminal, Basin.	32° 48.9' N 35° 00.8' E	Q.Bu.		36 11	Green metal pole, concrete base; 23.	
21221.4 <i>N 5949</i>	--W. corner.	32° 49.2' N 35° 00.8' E	Fl.(2)R. period 5s		20 6	Red and white metal pole; 10.	
21221.6 <i>N 5949.5</i>	--E. corner.	32° 49.3' N 35° 00.9' E	Fl.(3)G. period 10s		20 6	Green and white metal pole; 10.	
-Qishon (Kishon):							
21232 <i>N 5953</i>	--S. breakwater, head.	32° 49.0' N 35° 01.4' E	Q.(2)G. period 5s		20 6	4 Gray metal framework tower.	
21232.5 <i>N 5952.5</i>	---NE.	32° 49.0' N 35° 01.4' E	Fl.G.		10 3	1 White metal post; 10.	
21233 <i>N 5953.1</i>	--RoRo pier.	32° 48.5' N 35° 01.7' E	Q.G.			Blue post.	
21234 <i>N 5954</i>	Port of Hadera, jetty, head.	32° 28.2' N 34° 51.8' E	F.R.		62 19	2	Lights of port difficult to distinguish against shore lights.
21234.2 <i>N 5954.5</i>	-W. breakwater, head.	32° 28.4' N 34° 52.8' E	Fl.G. period 2s		30 9	3	
21234.4 <i>N 5954.6</i>	-E. breakwater, head.	32° 28.4' N 34° 52.8' E	Fl.R. period 5s		30 9	2	
21236 <i>N 5956</i>	Mikhmoret, at Nautical School.	32° 24.2' N 34° 52.0' E	Al.FI.W.R. period 15s fl. 0.5s, ec. 4.5s fl. 0.5s, ec. 9.5s		46 14	10	Concrete building.
21238 <i>N 5957</i>	Herzlia Marina, breakwater.	32° 09.9' N 34° 47.6' E	Fl.G. period 5s		49 15	12	Fl.R. 5s marks lee breakwater.
TEL AVIV:							
21240 <i>N 5958.4</i>	-Power station, breakwater.	32° 06.5' N 34° 46.4' E	Fl.(2)R. period 5s fl. 0.4s, ec. 1s fl. 0.4s, ec. 3.2s		29 9	2	White metal column; 13.
21252 <i>N 5959.4</i>	-Marina, breakwater.	32° 05.3' N 34° 46.0' E	Fl.(5)G. period 20s		33 10		Red pole, white bands.
JAFFA:							
21256 <i>N 5963</i>	-Breakwater, head.	32° 03.3' N 34° 45.0' E	Fl.G. period 4s fl. 0.5s, ec. 3.5s			7	
21257 <i>N 5962.4</i>	-Range, front.	32° 03.3' N 34° 45.1' E	F.R.				Occasional.
21258 <i>N 5962.5</i>	--Rear, 129° from front.	32° 03.3' N 34° 45.1' E	F.R.				Occasional.
21259 <i>N 5964</i>	-Sela Andromeda, SE.	32° 03.4' N 34° 45.1' E	Q.Y.			2	Orange pillar.
21259.5 <i>N 5965</i>	Kefar HaNagid AVIATION LIGHT.	31° 53.6' N 34° 45.4' E	Fl.R. period 1.5s		614 187		Radio mast; 384.
2 F.R.							
21260 <i>N 5967</i>	Ashdod.	31° 48.8' N 34° 38.8' E	Fl.(3)W. period 20s fl. 0.3s, ec. 3.7s fl. 0.3s, ec. 3.7s fl. 0.3s, ec. 11.7s		249 76	22	Red and white checkered concrete tower; 138.
21264 <i>N 5968</i>	-Main breakwater.	31° 50.6' N 34° 38.3' E	Fl.G. period 2s			7	

(1) No.	(2) Name and Location	(3) Position	(4) Characteristic	(5) Height	(6) Range	(7) Structure	(8) Remarks
ISRAEL							
21268 N 5969	-Lee breakwater.	31° 49.9' N 34° 38.4' E	Fl.R. period 2s		7		
21269 N 5969.5	-Central jetty.	31° 50.6' N 34° 39.1' E	Fl.W. period 5s	10 3	2		
21272 N 5970	Tel Ashqelon.	31° 38.2' N 34° 32.5' E	Fl.(2)W. period 10s fl. 0.2s, ec. 1.4s fl. 0.2s, ec. 8.2s		15		
21272.1 N 5970.5	-Marina, outer breakwater.	31° 41.1' N 34° 33.4' E	Fl.(2)G. period 5s		7	White round column.	
21272.15 N 5970.6	--Inner breakwater.	31° 41.0' N 34° 33.4' E	Fl.R.			White round column.	
21272.2 N 5971	-Harbor, outer breakwater.	31° 38.4' N 34° 31.2' E	Fl.(2)G. period 6s		4		
21272.3 N 5971.1	--Inner breakwater.	31° 38.4' N 34° 31.3' E	Fl.(2)R. period 10s				
21272.35 N 5971.15	--S. end.	31° 38.3' N 34° 31.3' E	Fl.R. period 4s				
21272.4 N 5971.3	--S. breakwater.	31° 38.2' N 34° 31.3' E	Fl.G. period 4s				
21272.5 N 5971.5	-Coal Jetty, head.	31° 38.1' N 34° 29.6' E	F.G.				
21273 N 7700	Mari-B.	31° 44.1' N 34° 17.8' E	Mo.(U)W.		10	Platform.	Horn: Mo.(U).
EGYPT							
21274 N 5973	El Arish.	31° 09.0' N 33° 50.0' E	Fl.W. period 5s	128 39	18	White concrete tower, black bands.	
	RACON		G(- - •)				(3 & 10cm).
	BUR SA'ID (PORT SAID):						
21276 N 5978.2	-Port Said.	31° 16.4' N 32° 17.5' E	Fl.W. period 10s	154 47	20	Framework tower, white daymark.	Radiobeacon. DGPS Station.
	-RACON		TS(- •••)				(3 & 10cm).
21284 N 5980	-Entrance Range, front.	31° 15.0' N 32° 18.2' E	F.R.	118 36	6	Gray metal framework tower, triangular daymark point up; 131.	Visible 207°-229°.
			Aero F.R.				
21288 N 5980.1	--Rear, 1100 meters 217°40' from front.	31° 14.5' N 32° 17.8' E	Oc.(2)R. period 10s lt. 1.5s, ec. 1s lt. 6.5s, ec. 1s	151 46	7	Gray metal framework tower, round daymark; 177.	Visible 207°-229°.
			Aero F.R.				
21292 N 5979	-E. breakwater, head.	31° 16.5' N 32° 19.8' E	Oc.R. period 6s			Metal framework tower.	
21292.5 N 5978.6	-El Bahar Tower.	31° 18.1' N 32° 21.6' E	Iso.W. period 2s	138 42	15	White framework tower, red bands; 138.	Horn: 1 bl. ev. 2s.

Visibilities (ranges) of lights in Egypt are undependable.

(1) No.	(2) Name and Location	(3) Position	(4) Characteristic	(5) Height	(6) Range	(7) Structure	(8) Remarks
EGYPT							
SUEZ CANAL:							
The Suez Canal is marked by articulated beacons.							
21293 N 5983	-Breakwater, E. side.	31° 15.0' N 32° 21.6' E	F.W.			Red metal tower, white bands.	
21294 N 5983.2	--W. side.	31° 14.6' N 32° 20.5' E	F.W.			Green metal tower, white bands.	
21300 N 5985	-Bur Sa'id Bypass, E. side.	31° 13.4' N 32° 20.8' E	Fl.(2)R. period 10s		82 25	Gray metal tower, black top; 33.	
21304 N 5985.2	--W. side.	31° 13.5' N 32° 20.5' E	Fl.(2)G. period 10s		82 25	Gray metal tower, black band, lantern; 131.	
MASABB DUMYAT:							
21308 N 6156	-Dumyat (Damietta).	31° 31.4' N 31° 50.8' E	Fl.(2)W. period 30s		154 47	Framework tower, white dwelling, white daymark.	Radiobeacon.
	-RACON		DA(- • • • -)		20		(3 & 10cm).
21312 N 6158	--W. side of entrance.	31° 31.7' N 31° 50.6' E	Fl.G. period 10s		46 14	8 Green concrete tower; 33.	
21316 N 6158.5	-El Ghirby.	31° 30.2' N 31° 50.0' E	Fl.G. period 3s		12 4	5 White pyramidal tower, black bands, concrete base; 13.	
21317 N 6159	Damietta Port Range, front.	31° 27.7' N 31° 45.1' E	F.R.		108 33	10 Round metal tower, rectangular daymark.	
21317.1 N 6159.1	-Rear, 170 meters 191°30' from front.	31° 27.6' N 31° 45.1' E	F.R.		135 41	10 Metal framework tower, rectangular daymark.	
21318 N 6159.3	-W. breakwater.	31° 29.6' N 31° 45.4' E	Fl.G. period 5s		33 10	6 Green metal tower; 33.	
21318.5 N 6159.4	-E. breakwater.	31° 29.4' N 31° 45.7' E	Fl.(2)R. period 10s fl. 1s, ec. 1s fl. 1s, ec. 7s		33 10	6 Red metal tower; 33.	
21319 N 6159.6	--No 37.	31° 28.1' N 31° 45.7' E	Fl.Bu. period 2.5s fl. 0.5s, ec. 2s		7	Tower; 10.	
21320 N 6162	Burullus.	31° 35.9' N 31° 04.9' E	Fl.(3)W. period 20s		154 47	Framework tower, white dwelling, white daymark.	Radiobeacon.
	RACON		BR(- • • • • - •)				
21322	Rashid Gas Platform RACON.	31° 50.8' N 30° 38.1' E	G(- - •)				(3 & 10cm).
21324 N 6166	Raschid (Rosetta).	31° 26.6' N 30° 25.9' E	Fl.(4)W. period 20s fl. 0.2s, ec. 2.8s fl. 0.2s, ec. 2.8s fl. 0.2s, ec. 2.8s fl. 0.2s, ec. 10.8s		154 47	Framework tower, white dwelling, white daymark.	Aeromarine light. Radiobeacon.
	RACON		TA(- • -)				(3 & 10cm).
21324.5 N 6167.5	Idku LNG Port Range, front.	31° 22.2' N 30° 18.4' E	F.R.		39 12	6 Red tower, red triangular daymark point up.	
21324.6 N 6167.501	-Rear, 200 meters 135° from front.	31° 22.1' N 30° 18.5' E	F.R.		75 23	6 Red tower, red rectangular daymark.	
21325 N 6167	Idku LNG Port, detached breakwater, NE.	31° 22.5' N 30° 17.7' E	Q.G.		36 11	5 STARBOARD (A) G, post, topmark.	

Visibilities (ranges) of lights in Egypt are undependable.

(1) No.	(2) Name and Location	(3) Position	(4) Characteristic	(5) Height	(6) Range	(7) Structure	(8) Remarks
EGYPT							
21325.1 <i>N 6167.1</i>	-Detached breakwater, SW.	31° 22.1' N 30° 17.5' E	Q.(6)+L.FI.W. period 15s	36 11	4	S. CARDINAL YB, post, topmark.	
21326 <i>N 7761</i>	-N. Abu Qir Gas Field Platform, NAQ P-1D.	31° 35.8' N 30° 06.7' E	Mo.(U)W. period 15s				
	-RACON		Q(- - • -)				(3 & 10cm).
21328 <i>N 6168</i>	Geziret Disuqi, summit.	31° 21.5' N 30° 06.3' E	FI.W. period 5s	72 22	12	White metal mast, red top; 33.	
	RACON		D(- • •)				(3 & 10cm).
21330 <i>N 6168.2</i>	Abu Qir, breakwater, head.	31° 19.9' N 30° 05.0' E	Oc.W. period 3s lt. 2s, ec. 1s	56 17	5		
21331 <i>N 6168.3</i>	-Entrance Range, front.	31° 18.6' N 30° 04.9' E	FR.W. (vert.)	66 20	5	Red and white metal tower, black bands, white triangular daymark point up; 49.	
21331.1 <i>N 6168.31</i>	--Rear, 195° from front.	31° 18.5' N 30° 04.8' E	FG.W. (vert.)	75 23	5	Red and white metal tower, black bands, white triangular daymark point down; 59.	
21331.5 <i>N 6168.4</i>	-S. building.	31° 17.7' N 30° 04.6' E	FI.R. period 2s	85 26	2	Column.	
21331.7 <i>N 6168.75</i>	El-Ma'addiya Port.	31° 16.2' N 30° 08.4' E	FI.(2)Y. period 5s	13 4	3	Beacon.	
AL ISKANDARIYAH (ALEXANDRIA):							
21332 <i>N 6171</i>	-Eastern Harbor, W. breakwater, head.	31° 12.9' N 29° 53.5' E	FI.G. period 5s	69 21	8	Green metal mast; 33.	
21336 <i>N 6170</i>	--Al Silsila breakwater, W. head.	31° 12.9' N 29° 53.7' E	FI.R. period 5s	46 14	5	Red concrete tower; 20.	
21340 <i>N 6171.4</i>	-Qaitbai Fort.	31° 12.8' N 29° 53.1' E	F.Y.				
21344 <i>N 6173</i>	-Ra's at Tin.	31° 11.7' N 29° 51.7' E	FI.(2+1)W. period 30s fl. 0.2s, ec. 4s fl. 0.2s, ec. 12.7s fl. 0.2s, ec. 12.7s	171 52	21	White round tower, black bands; 180.	F.R. 27m on radio masts 0.2 and 0.3 mile NE. Storm signals.
	-RACON		X(- • • -)				(3 & 10cm).
21356 <i>N 6176</i>	-Great Pass, entrance Range, front.	31° 09.3' N 29° 50.8' E	2 FR. (vert.)	58 18	5	White round tower, red stripe; 66.	10 meters apart. Visible 050°-150°. DGPS Station.
			F.W.	43 13			Visible 150°-050°.
21360 <i>N 6176.1</i>	--Al Maks, rear, 740 meters 113° from front.	31° 09.1' N 29° 51.2' E	2 F.W. (vert.)	124 38	10	White round tower, black top with ball and spike.	9 meters apart. Visible 095°30'-169°30'.
21370 <i>N 6174</i>	-Great Pass.	31° 10.0' N 29° 48.5' E	FI.W. period 4s fl. 1s, ec. 3s	69 21	16	White round concrete tower, red and green bands.	
	RACON		M(- -)		25		(3 & 10cm).
21376 <i>N 6176.5</i>	--N. shoal, beacon.	31° 10.0' N 29° 49.2' E	FI.R. period 5s		5	Red square metal tower, white bands; 23.	
21380 <i>N 6180</i>	-Outer Harbor, outer breakwater, head.	31° 09.9' N 29° 50.8' E	FI.R. period 3s	66 20	10	Red metal framework tower, white stripes.	
21384 <i>N 6182</i>	--Quarantine breakwater, head.	31° 09.9' N 29° 51.1' E	FI.G. period 3s	66 20	10	Green metal framework tower.	

Visibilities (ranges) of lights in Egypt are undependable.

(1) No.	(2) Name and Location	(3) Position	(4) Characteristic	(5) Height	(6) Range	(7) Structure	(8) Remarks
EGYPT							
21388 N 6183	--Petroleum harbor, W. head.	31° 10.0' N 29° 51.2' E	Fl.G. period 5s	18 5	2		
21390 N 6183.3	--E. head.	31° 10.0' N 29° 51.3' E	Fl.R. period 5s	16 5	2		
21400 N 6186.5	-Inner harbor, coal quay, S. head.	31° 10.9' N 29° 52.2' E	Fl.(2)R. period 10s	23 7		White and red framework tower; 13.	
21408 N 6189	--Arsenal Basin, W. mole, head.	31° 11.8' N 29° 52.6' E	Fl.R. period 3s	59 18		White and red metal framework tower.	
21412 N 6190	---Arsenal Quay.	31° 11.8' N 29° 52.7' E	Fl.G.				
21412.5 N 6173.5	-El Agamy.	31° 08.9' N 29° 47.2' E	Fl.(2)W. period 15s	56 17	15	White stone tower, black stripes; 46.	
	RACON		O(---)				(3 & 10cm).
21413 N 6191	-El Dikhelia Range, front.	31° 08.4' N 29° 48.6' E	Fl.W. period 3s fl. 1s, ec. 2s	45 14	14	White round metal beacon, black bands.	
21413.5 N 6191.1	--Rear, 650 meters 173° from front.	31° 08.0' N 29° 48.7' E	Iso.W. period 2s	102 31	17	Yellow concrete tower, red bands.	
21413.7 N 6191.2	--Breakwater, head.	31° 09.3' N 29° 48.3' E	Fl.(1+3)G. period 4s	30 9	5		
21414 N 6191.3	--Jetty, head.	31° 08.4' N 29° 48.6' E	Fl.R. period 4s fl. 1s, ec. 3s	33 10	2	Metal beacon; 16.	
21416 N 6179	-Al Dukhaylah AVIATION LIGHT.	31° 07.7' N 29° 48.1' E	Al.Fl.W.G.	30 9			
21418 N 6193	Ra's el Shaqiq.	30° 57.2' N 28° 49.7' E	Fl.(3)W. period 15s	154 47	20	Framework tower, white daymark.	Radiobeacon.
	RACON		Q(- • -)				(3 & 10cm).
21420 N 6194	Ra's Alam ar Rum.	31° 21.8' N 27° 20.5' E	Fl.W. period 5s	157 48	12	White metal mast, red band; 33.	
	RACON		Z(- • •)				(3 & 10cm).
21422 N 6198	-Mersa Matruh, entrance, W. side.	31° 22.2' N 27° 13.7' E	Q.G.	20 6	5	Green round fiberglass tower.	
21422.1 N 6198.1	--E. side.	31° 22.1' N 27° 13.8' E	Q.R.	20 6	5	Red round fiberglass tower.	
21424 N 6204	Sidi Barrani (Ras Haleima).	31° 37.4' N 25° 54.3' E	Fl.(2)W. period 15s	66 20	12	White steel post, red top, concrete base; 33.	
	RACON		K(- • -)				
21428 N 6206	As Sallum, pier, head.	31° 33.6' N 25° 09.9' E	Fl.(3)W. period 20s	46 14	12	White steel post, black top, concrete base; 33.	
	RACON		M(- -)				
Visibilities (ranges) of lights in Egypt are undependable.							
LIBYA							
21432 N 6210	Bardiyah (Bardia).	31° 45.0' N 25° 06.2' E	Fl.W. period 5s fl. 0.5s, ec. 4.5s	322 98	12	Metal framework tower, black and white concrete base.	
21436 N 6214	Ra's Azzaz, on point.	31° 57.8' N 24° 58.8' E	Fl.W. period 3s	52 16	10	White framework tower; 36.	

(1) No.	(2) Name and Location	(3) Position	(4) Characteristic	(5) Height	(6) Range	(7) Structure	(8) Remarks
LIBYA							
MARSA TUBRUQ (TOBRUK):							
21440 N 6221	-On the point.	32° 04.3' N 24° 00.5' E	Fl.G. period 5s fl. 1s, ec. 4s	20 6	6	White pyramidal tower, black stripes; 16.	
21444 N 6224	-Range, front.	32° 03.2' N 24° 00.8' E	Q.W.	69 21	7	Metal framework tower, white diamond daymark.	Occasional.
21448 N 6224.1	--Rear, 314 meters 224°48' from front.	32° 03.0' N 24° 00.6' E	Iso.W. period 2s	85 26	7	Metal framework tower, white diamond daymark.	Occasional.
21450 N 6226	-Marsa El Hariga, oil terminal, E. end.	32° 03.6' N 24° 00.1' E	F.R.	30 9	2	Dolphin.	
21450.1 N 6226.2	--Berth No 2, E. end.	32° 03.6' N 24° 00.0' E	2 F.G. (vert.)	33 10	2		2 meters apart.
21450.2 N 6226.4	---W. end.	32° 03.6' N 24° 00.0' E	2 F.G. (vert.)	33 10	2		2 meters apart.
21451 N 6227	--T-head pier, center.	32° 03.9' N 23° 59.2' E	2 F.G.		2		2 F.R. mark E. and W. ends of jetty head.
21452 N 6220	-Main light.	32° 05.2' N 23° 59.2' E	Fl.(3)W. period 15s fl. 0.5s, ec. 2s fl. 0.5s, ec. 2s fl. 0.5s, ec. 9.5s	174 53	15	Metal framework tower, black and white checkered building.	
21456 N 6228	-Quay No 4, extension.	32° 04.5' N 23° 58.8' E	Q.R.				
21464 N 6230	-Quay No 1, W. end.	32° 04.7' N 23° 58.4' E	Oc.R.G. period 15s lt. 10s, ec. 5s				G. 301°-026°, R.-181°.
21468 N 6234	Ra's at Tin.	32° 37.7' N 23° 06.8' E	Fl.W. period 5s fl. 0.5s, ec. 4.5s	110 34	10	Black metal framework tower; 23.	
DARNAH (DERNA):							
21472 N 6236	-Derna.	32° 44.5' N 22° 40.6' E	Fl.(4)W. period 20s fl. 0.5s, ec. 1s fl. 0.5s, ec. 1s fl. 0.5s, ec. 1s fl. 0.5s, ec. 15s	197 60	20	White tower, black stripes; 39.	
21476 N 6239	-N. mole, head.	32° 45.8' N 22° 39.6' E	Q.G.	46 14	8		
21480 N 6238	-S. mole, head.	32° 45.9' N 22° 39.7' E	Q.R.	46 14	8		
21484 N 6242	Ra's al Hilal.	32° 55.3' N 22° 10.8' E	Fl.(3)W. period 17.5s fl. 0.5s, ec. 3s fl. 0.5s, ec. 3s fl. 0.5s, ec. 10s	72 22	10	Black and white checkered pyramid; 39.	Obscured on bearings less than 100°.
21488 N 6244	Apollonia.	32° 54.1' N 21° 58.0' E	Fl.W. period 6s fl. 1s, ec. 5s	82 25	11	White concrete tower; 23.	
21492 N 6246	Ra's Amir.	32° 56.3' N 21° 42.4' E	Fl.(2)W. period 6s fl. 0.5s, ec. 1s fl. 0.5s, ec. 4s	95 29	11	White concrete tower, black bands; 36.	
21496 N 6248	Tulmaythah, summit of point.	32° 43.0' N 20° 56.5' E	Fl.(3)W. period 10s fl. 1s, ec. 1s fl. 1s, ec. 1s fl. 1s, ec. 5s	69 21	12	Black metal framework tower, black bands, white concrete base; 52.	Reserve light of low power, F.W., F.R. and Fl.R. lights on radio tower exist 20M. SW.

(1) No.	(2) Name and Location	(3) Position	(4) Characteristic	(5) Height	(6) Range	(7) Structure	(8) Remarks
LIBYA							
21500 N 6250	Sidi Suwaykir.	32° 19.7' N 20° 17.5' E	Fl.(4)W. period 15s fl. 0.5s, ec. 1s fl. 0.5s, ec. 1s fl. 0.5s, ec. 1s fl. 0.5s, ec. 10s	69 21	13	White square tower; 49.	
21504 N 6251.5	-Ras el Mingar, jetty extension.	32° 11.1' N 20° 05.3' E	Fl.W. period 3s	42 13	5	Dolphin.	
21508 N 6251.8	Banghazi.	32° 07.5' N 20° 03.8' E	Fl.W. period 3s	133 41	17	Brown water tower; 73.	F.R. and Fl.R. lights on radio mast 2.5 km. 130°30'. F.R. light on radio mast 4.54 km 203°.
21509 N 6252	-Main harbor, N. breakwater, head.	32° 06.9' N 20° 01.8' E	Fl.R. period 3s fl. 1s, ec. 2s	43 13	6	Red and white structure.	
21509.1 N 6252.2	--W. breakwater, N. head.	32° 06.9' N 20° 02.1' E	Fl.G. period 3s fl. 1s, ec. 2s	43 13	6	White tower, black bands.	
21510 N 6252.4	--	32° 07.2' N 20° 02.6' E	Dir.W.R.G.	43 13	W. 14 R. 9 G. 9	Red and white structure.	F.G. 062°30'-064°42', F.W.-067°12', F.R.-069°30'.
21511 N 6252.6	--No 4 Berth.	32° 06.9' N 20° 02.5' E	Q.R.	16 5	1		
21511.5 N 6252.7	--No 3 Berth.	32° 07.0' N 20° 02.7' E	Q.W.	16 5	3		
21512 N 6253	--Central Mole, head.	32° 07.2' N 20° 02.8' E	Q.G.	16 5	1		
21516 N 6253.2	-Inner Harbor, Italia Mole, head.	32° 07.0' N 20° 03.1' E	Fl.R. period 3s fl. 0.8s, ec. 2.2s	16 5	2		
21517 N 6253.3	--No 1/18 Berth.	32° 06.9' N 20° 03.0' E	Fl.W. period 3s fl. 1s, ec. 2s	16 5	4		
21518 N 6253.4	--No 19/M8 Berth.	32° 06.8' N 20° 03.2' E	Q.W.	16 5	3		
21519 N 6253.5	--MB Berth.	32° 06.5' N 20° 03.2' E	Fl.(3)W. period 10s fl. 0.5s, ec. 1s fl. 0.5s, ec. 1s fl. 0.5s, ec. 6.5s	16 5	3		
21520 N 6253.6	--No B22 Berth.	32° 06.9' N 20° 03.3' E	Q.R.	16 5	1		
21521 N 6253.7	--No B22A Berth.	32° 07.0' N 20° 03.3' E	Fl.(3)R. period 10s fl. 0.5s, ec. 1s fl. 0.5s, ec. 1s fl. 0.5s, ec. 6.5s	16 5	2		
21524 N 6254.5	-Outer harbor, W. breakwater, S. head.	32° 05.9' N 20° 02.5' E	Q.R.	43 13	4		
21526 N 6254.6	--Breakwater, head.	32° 05.7' N 20° 02.5' E	Iso.W. period 5s	33 10	6		
21528 N 6254.7	--Breakwater, head.	32° 05.9' N 20° 02.6' E	Fl.(3)G. period 10s fl. 0.3s, ec. 1s fl. 0.3s, ec. 1s fl. 0.3s, ec. 7.1s	43 13	4		
21534 N 6255.4	-Radio mast.	30° 53.8' N 20° 03.9' E	Q.R.	449 137	15	Radio mast.	F.R. 97m and F.R. 56m on same structure.
21540 N 6255.5	-Range, front.	30° 53.2' N 20° 03.7' E	Fl.Y. period 1.5s fl. 0.5s, ec. 1s	23 7	10	Mast, tripod, black and red rectangular daymark.	

(1) No.	(2) Name and Location	(3) Position	(4) Characteristic	(5) Height	(6) Range	(7) Structure	(8) Remarks
LIBYA							
21544 N 6255.51	--Rear, 750 meters 135° from front.	30° 52.9' N 20° 04.0' E	Oc.Y. period 10s lt. 6s, ec. 4s	43 13	10	Mast, tripod, black and red rectangular daymark.	
21545 N 6255.6	--Wayfeya.	30° 54.0' N 20° 03.4' E	Fl.(6)W. period 10s		5	White mast.	
21546 N 6255.7	Small craft harbor, pier, head.	30° 53.9' N 20° 04.1' E	Fl.(2)W. period 13s	102 31	16		Q.R. marks dolphin 370 meters WSW.
MARSA AL BURAYQAH:							
21556 N 6256.4	--East Channel Range, front.	30° 25.2' N 19° 37.4' E	Q.R.			Black, white and red beacon.	
21560 N 6256.41	--Rear, 660 meters 143°41' from front.	30° 24.9' N 19° 37.7' E	Fl.R.			Black, white and red beacon.	
21562 N 6256.2	--E. breakwater, head.	30° 25.1' N 19° 35.7' E	Q.R.	39 12	15		
21564 N 6256	--W. breakwater, head.	30° 25.1' N 19° 35.4' E	Fl.G. period 3s	39 12	15	Black structure.	
21568 N 6257	--Common Range, front.	30° 25.0' N 19° 34.3' E	Oc.R.			Black, white and red beacon.	
21572 N 6256.9	--Berth Nos 1 and 2 approach, rear, 1,408 meters 236°05' from front.	30° 24.6' N 19° 33.5' E	Fr.R.			Black, white and red mast.	
21576 N 6257.1	--Approach rear, 1,445 meters 239°06' from front.	30° 24.6' N 19° 33.6' E	Fr.R.			Black, white and red mast.	
21580 N 6258	--Berth No 1 Range, front.	30° 24.2' N 19° 35.9' E	I.Q.W. period 8s			Black, white and red beacon.	
21584 N 6258.1	--Rear, 770 meters 167° 38' from front.	30° 24.2' N 19° 35.8' E	I.Q.W. period 15s			Black, white and red beacon.	
21588 N 6259	--Berth No 2 Range, front, 660 meters 145°48' from common rear.	30° 24.8' N 19° 36.6' E	Oc.R.			Black, white and red beacon.	
21590 N 6259.2	--Front, 660 meters 147°20' from common rear.	30° 24.8' N 19° 36.6' E	Oc.R.			Black, white and red beacon.	
21592 N 6259.1	--Common rear.	30° 24.5' N 19° 36.9' E	Q.R.			Black, white and red beacon.	
21596 N 6260	--Berth No 3, mooring island.	30° 26.0' N 19° 33.9' E	Fr.R.	92 28		Metal tower; 69.	
21598 N 6264	--Gas jetty, SE. head.	30° 24.7' N 19° 35.2' E	Fr.G.				
21600 N 6264.4	--NE. head.	30° 24.9' N 19° 35.0' E	Fr.R.				
21602 N 6264.5	--Intake.	30° 25.2' N 19° 36.4' E	Fl.G.			Black pile structure.	
21604 N 6263	--Inner Harbor approach Range, front.	30° 24.6' N 19° 35.1' E	Fr.Y.			Beacon.	
21608 N 6263.1	--Rear, 370 meters 223°58' from front.	30° 24.5' N 19° 34.9' E	Fr.Y.			Beacon.	
21612 N 6266	Ra's al Unuf.	30° 30.6' N 18° 32.3' E	Q.(2)W. period 5s	164 50	15	White water tower; 171.	
			Fr.R.	171 52			Obstruction.
21613 N 6266.3	--Breakwater, N. head.	30° 30.5' N 18° 35.7' E	Fl.(2)G. period 10s	59 18	5	White and green structure.	

(1) No.	(2) Name and Location	(3) Position	(4) Characteristic	(5) Height	(6) Range	(7) Structure	(8) Remarks
LIBYA							
21614 N 6266.4	-Breakwater, E. head.	30° 30.3' N 18° 35.4' E	Fl.(2)R. period 10s	59 18	5	White and red structure.	
21615 N 6266.5	-Range, Front.	30° 30.8' N 18° 34.2' E	F.W.	39 12	9	Framework tower, white triangular daymark point up, black stripe.	
21615.1 N 6266.51	--Rear, 287°30', 220 meters from front.	30° 30.8' N 18° 34.1' E	F.W.	56 17	4	Framework tower, white triangular daymark point down, black stripe.	
21615.2 N 6266.6	-Jetty, head, berth No 1.	30° 29.9' N 18° 35.3' E	2F.W. (vert.)	30 9	4	Dolphin.	
21615.3 N 6266.7	--Berth No 2.	30° 29.8' N 18° 35.1' E	3F.W. (vert.)	30 9	4	Dolphin.	
21615.4 N 6266.8	--Berth No 3.	30° 29.7' N 18° 36.0' E	4F.W.	30 9	4		Lights form square shape.
21615.5 N 6267	As Sidrah.	30° 36.9' N 18° 16.8' E	Oc.R. period 3s lt. 2s, ec. 1s	394 120	8	Radio tower; 164.	
			F.R.	308 94			
21616 N 6267.2	-SPM No 5 Approach.	30° 37.3' N 18° 22.5' E	F.W.R.G.			Beacon, white daymark, black cross.	G. 213°24'-218°24', R.-228°24', W.-233°24'. Beacons in line 223°25'.
21621 N 6267.6	Rigl Matratin, jetty, head.	30° 38.2' N 18° 22.1' E	Fl.G.		5		
MISRATAH:							
21621.5 N 6267.7	-S. breakwater, head.	30° 38.1' N 18° 22.1' E	Fl.R.				
21624 N 6268	Sirte.	31° 12.5' N 16° 35.6' E	Fl.W. period 5s fl. 1s, ec. 4s	115 35	15	White water tower.	
21628 N 6274	-Ra's al Bara Barq.	32° 22.5' N 15° 12.6' E	Fl.W. period 5s fl. 0.5s, ec. 4.5s	79 24	8	White metal framework tower, square tower, black stripes; 26.	F. and Fl.R. obstruction lights exist 14.1 km 285°.
21628.5 N 6275	-Qasr Ahmad, N. breakwater, head.	32° 22.2' N 15° 13.7' E	Fl.G. period 10s fl. 0.5s, ec. 9.5s			Gray beacon.	
21628.6 N 6276	--S. breakwater, head.	32° 22.1' N 15° 13.6' E	Fl.R. period 5s fl. 0.5s, ec. 4.5s			Gray beacon.	
21629.5 N 6277	--Range, front.	32° 22.1' N 15° 12.8' E	Fl.G. period 5s			White triangular daymark point up, red band.	
21629.51 N 6277.1	---Rear, 500 meters 270° from front.	32° 22.1' N 15° 12.3' E	Fl.G. period 12s			White triangular daymark point down, red band.	
21630 N 6278	-Steelworks Range, front.	32° 20.4' N 15° 14.1' E	Q.Bu.	16 5	7		
21630.1 N 6278.1	--Rear, 430 meters 263° from front.	32° 20.4' N 15° 14.2' E	Iso.Bu. period 6s	52 16	7		
21631 N 6278.4	--Outer breakwater, head.	32° 20.7' N 15° 15.2' E	Oc.G. period 4s lt. 3s, ec. 1s	39 12	5		Horn: 1 bl. ev. 20s (bl. 2s, si. 18s).
21631.1 N 6278.6	--Bulk Berth.	32° 20.7' N 15° 14.8' E	2 F.G. (vert.)	23 7	1		2 meters apart.
21631.5 N 6278.5	--Inner breakwater, head.	32° 20.5' N 15° 14.4' E	Fl.R. period 5s fl. 1s, ec. 4s	33 10	1		

(1) No.	(2) Name and Location	(3) Position	(4) Characteristic	(5) Height	(6) Range	(7) Structure	(8) Remarks
LIBYA							
21632 <i>N 6280</i>	Al Qalb.	32° 29.8' N 14° 33.7' E	Fl.W. period 3s fl. 0.5s, ec. 2.5s	115 35	10	Black metal framework tower, white stripes, black building; 16.	F.R. and Fl.R. obstruction lights on mast 1 mile SSE.
21636 <i>N 6284</i>	Al Khums.	32° 39.4' N 14° 16.1' E	Fl.W. period 3s	85 26	12	White round tower, black bands; 61.	F.R. and Fl.R. lights on radio mast about 1.5 miles SW.
21640 <i>N 6288</i>	Ra's al Hallab.	32° 48.0' N 13° 48.1' E	Fl.(3)W. period 15s fl. 0.5s, ec. 2s fl. 0.5s, ec. 2s fl. 0.5s, ec. 9.5s	115 35	12	Metal framework tower, white round tower; 72.	
21644 <i>N 6290</i>	Ra's Tajura.	32° 53.7' N 13° 23.2' E	Fl.W. period 5s fl. 0.5s, ec. 4.5s	112 34	14	Black and white checkered square masonry tower.	Obscured 097°-109°. F.R. light on radio mast 2.25 miles SW.
21648 <i>N 6292</i>	Sidi Otman (Wheelus Airfield), AVIATION LIGHT.	32° 54.2' N 13° 16.4' E	Al.Fl.W.G. period 10s	185 56	W. 29 G. 24	Red and white checkered water tower.	Occasional.
TARABULUS (TRIPOLI):							
21652 <i>N 6294</i>	-Spanish Fort, Spanish Mole, N. root.	32° 54.3' N 13° 10.6' E	Fl.(2)W. period 10s fl. 0.5s, ec. 1s fl. 0.5s, ec. 8s	197 60	12	White round tower, black bands; 89.	F.R. and Fl.R. on radio masts 0.83 mile SSE. and 13.4 miles S. 2 F.R. on 2 masts 5.6 miles SW. F.R. on water towers 0.4 mile SW.
21664 <i>N 6296.4</i>	-Entrance, No 1.	32° 56.0' N 13° 13.2' E	Fl.G. period 3s	42 13	10	Green pile beacon, base.	
21672 <i>N 6296.6</i>	--No 4.	32° 55.4' N 13° 13.7' E	Fl.(2)R. period 6s	43 13	10	Beacon.	
21676 <i>N 6299</i>	-NE. breakwater, head.	32° 55.2' N 13° 13.0' E	L.Fl.G. period 8s fl. 2s, ec. 6s	33 10		Black and white concrete column.	
21680 <i>N 6299.5</i>	-NW. breakwater, head.	32° 55.0' N 13° 13.0' E	L.Fl.R. period 8s fl. 2s, ec. 6s	33 10		Red and white concrete column.	
21692 <i>N 6304</i>	-Spanish Mole, head.	32° 54.5' N 13° 11.8' E	Iso.G. period 4s	34 10	4	Green concrete column, black and white daymark; 33.	
21696 <i>N 6305</i>	-Karamanli mole, head.	32° 54.3' N 13° 11.9' E	Fl.(2)R. period 6s	33 10	4	Red concrete column, red and white daymark.	
21700 <i>N 7860</i>	Bouri Oilfield, SPM.	33° 54.6' N 12° 39.2' E	Mo.(U)W. period 15s			Superbuoy.	
RACON			A(• -)				
21701	-E. platform RACON.	33° 54.8' N 12° 41.9' E	U(• • -)				
21702	-W. platform RACON.	33° 53.8' N 12° 38.3' E	M(- -)				
21708 <i>N 6316</i>	Marsa Dilah.	32° 47.5' N 12° 44.8' E	Fl.W. period 4s fl. 0.5s, ec. 3.5s	79 24		Red metal column, red and white checkered building.	
21712 <i>N 6318</i>	Marsa Zuwaghah.	32° 48.8' N 12° 25.8' E	Iso.W. period 2s	66 20	11	Red metal framework tower, black band, white base; 20.	
21716 <i>N 6322</i>	Zuwarah, N. breakwater, root.	32° 55.6' N 12° 07.2' E	Fl.W. period 5s fl. 1s, ec. 4s	49 15	12	Metal framework tower, black bands, white hut.	
21720 <i>N 6323</i>	-N. breakwater, head.	32° 55.4' N 12° 07.2' E	V.Q.G.	36 11	8	Metal framework tower, white hut.	
21722 <i>N 6324</i>	-S. breakwater, head.	32° 55.4' N 12° 07.2' E	V.Q.R.	36 11	8	Red metal framework tower; 10.	

(1) No.	(2) Name and Location	(3) Position	(4) Characteristic	(5) Height	(6) Range	(7) Structure	(8) Remarks
LIBYA							
21724 N 6325	Abukamash, industrial complex, jetty, E. head.	33° 05.0' N 11° 49.7' E	V.Q.R.				V.Q.G. marks W. head.
21728 N 6326	Farwah.	33° 06.3' N 11° 44.8' E	L.Fl.W. period 5s fl. 2s, ec. 3s	56 17	12	Red tower, black and white building.	
TUNISIA							
21738 E 6327	Ras El Keft.	33° 10.9' N 11° 29.0' E	Is.G. period 6s	30 9	5		
ZARZIS:							
21740 E 6328	-Main light.	33° 29.8' N 11° 07.2' E	Oc.(2+1)W. period 12s lt. 4s, ec. 1s lt. 4s, ec. 1s lt. 1s, ec. 1s	49 15	15	White octagonal tower, black top; 46.	Visible 180°-090°. Reserve light F.R. 10M.
21741 E 6328.2	--Breakwater, head.	33° 28.8' N 11° 07.9' E	Fl.(2+1)W. period 15s fl. 1s, ec. 5.2s fl. 1s, ec. 5.2s fl. 1s, ec. 1.6s	36 11	12	Red and white tower; 30.	F.R. and F.G. mark entrance to fishing harbor.
21744.1 E 6327.4	-El Bibene, S.	33° 26.3' N 11° 18.1' E	Mo.(U)W.R. period 6s	49 15	W. 10 R. 8		Wellhead.
21744.2 E 6327.41	--W.	33° 26.9' N 11° 17.8' E	Mo.(U)W.R. period 6s	49 15	W. 10 R. 8		Wellhead.
21744.3 E 6327.42	--E.	33° 26.8' N 11° 18.4' E	Mo.(U)W.R. period 6s	49 15	W. 10 R. 8		Wellhead.
21744.4 E 6327.43	--N.	33° 27.1' N 11° 18.2' E	Mo.(U)W. period 6s	49 15	10		Wellhead.
ILE DE DJERBA:							
21758 E 6340	-El Kantara.	33° 40.9' N 10° 55.1' E	F.W.	16 5	8		
21760 E 6330.2	-Arghir.	33° 45.2' N 11° 00.7' E	Fl.W. period 4.5s fl. 0.5s, ec. 4s	22 7	9	White round tower, red bands.	Visible 258°-010°.
21764 E 6332	-Ra's Taguermess.	33° 49.4' N 11° 02.6' E	Fl.W. period 5s fl. 0.3s, ec. 4.7s	210 64	24	White tower, red bands; 161.	
21772 E 6339	-Djerba-Mellita, AVIATION LIGHT.	33° 52.4' N 10° 47.1' E	Al.Fl.W.G. period 10s	121 37	W. 29 G. 26	Structure; 85.	
21776 E 6334	-Hawmat as Sug (Djerba), on wharf.	33° 53.2' N 10° 51.4' E	Oc.(2)W. period 7s lt. 4s, ec. 1s lt. 1s, ec. 1s	30 9	14	White pylon, red bands, yellow base; 26.	Channel is marked by lighted beacons. Visible 080°-320°. F.R. on radio mast 0.5M SE.
21780 E 6338	-Burj Jillij, NW. point of island.	33° 53.2' N 10° 44.8' E	Fl.R. period 5s fl. 0.3s, ec. 4.7s	52 16	9	White octagonal tower, black top; 39.	
21784 E 6344	--N. side of W. channel entrance.	33° 42.2' N 10° 36.5' E	Fl.(2)W. period 9s fl. 1.5s, ec. 1.5s fl. 1.5s, ec. 4.5s	16 5	7		Visible 340°-250°.
21804 E 6342.4	-Bordj Adjim, beacon No 1.	33° 41.9' N 10° 44.2' E	Fl.(3)G. period 15s fl. 1s, ec. 1.5s fl. 1s, ec. 5s fl. 1s, ec. 5.5s	16 5	5	Green metal tripod.	Dredged channel marked by lighted beacons.

(1) No.	(2) Name and Location	(3) Position	(4) Characteristic	(5) Height	(6) Range	(7) Structure	(8) Remarks
TUNISIA							
21805 E 6340.5	Bou Grara.	33° 32.4' N 10° 41.3' E	Iso.W. period 2s	23 7	8		
21806 E 6345	Zarat.	33° 42.1' N 10° 21.7' E	Fl.(3)G. period 10s fl. 0.6s, ec. 0.6s fl. 0.6s, ec. 0.6s fl. 0.6s, ec. 7s	20 6	5		L.F.I.R. 10s 5M shown close S.
QABIS (GABES):							
21812 E 6352	-N. jetty, head.	33° 55.5' N 10° 06.7' E	Fl.G. period 4s fl. 1s, ec. 3s	39 12	8	Black conical tower; 16.	
21816 E 6352.4	-S. jetty, head.	33° 55.3' N 10° 06.5' E	Fl.R. period 5s fl. 1s, ec. 4s	39 12	10	Red conical tower; 16.	
21820 E 6348	-Main light.	33° 53.6' N 10° 06.8' E	Fl.(2)W. period 6s fl. 1s, ec. 1s fl. 1s, ec. 3s	42 13	20	White octagonal tower, black top; 36.	Visible 124°-304°. Red lights on pylon 0.9 mile SW.
21821 E 6349	-Fishing harbor, N. jetty, head.	33° 53.7' N 10° 07.2' E	Fl.(2)G. period 9s fl. 0.5s, ec. 2s fl. 0.5s, ec. 6s	33 10	6	Hexagonal tower.	
21822 E 6350	--S. jetty, head.	33° 53.7' N 10° 07.1' E	Fl.R. period 6.5s fl. 0.5s, ec. 6s	33 10	6	Hexagonal tower.	
AL SKHIRRA:							
21826 E 6353	-Fishing Harbor, S. jetty.	34° 16.1' N 10° 05.1' E	Fl.(2)G. period 10s	20 6	6		
21827 E 6353.1	--SW. of entrance.	34° 17.1' N 10° 05.7' E	Fl.R. period 5s fl. 0.5s, ec. 4.5s	20 6	6		
21828 E 6354	-Approach, oil terminal.	34° 19.8' N 10° 07.9' E	Fl.G. period 3s fl. 1s, ec. 2s	105 32	20	Dark green metal framework tower.	
21832 E 6356	-Oil pier, head.	34° 18.3' N 10° 09.3' E	F.R.	105 32	5	Gantry.	
21834 E 6358	Mahares.	34° 30.9' N 10° 29.9' E	Dir.F.W.R.G.	29 9	3	White pylon.	
21836 E 6359	Ra's Thinah.	34° 39.1' N 10° 41.1' E	Fl.(2)W. period 10s fl. 0.3s, ec. 2.2s fl. 0.3s, ec. 7.2s	182 55	24	White tower, red bands, white dwelling; 144.	
SFAX:							
21845 E 6362.5	-S. breakwater, head.	34° 42.8' N 10° 46.1' E	Fl.R. period 5s fl. 1s, ec. 4s	13 4	10	Red tower.	
21846 E 6362.6	-N. breakwater, head.	34° 42.8' N 10° 46.1' E	Fl.G. period 4s fl. 1s, ec. 3s	13 4	10	Green tower.	
21847 E 6362.7	-Detached breakwater, N. extremity.	34° 42.8' N 10° 46.3' E	Iso.R. period 6s	13 4	10	Red tower.	
21848 E 6362	-Port Light, on Quai du Commerce.	34° 43.9' N 10° 46.1' E	Occ.(2)W. period 8s lt. 4.5s, ec. 1s lt. 1.5s, ec. 1s	58 18	13	Grey metal framework tower, black top, white band, hut; 56.	Intensified 319°-325°.

(1) No.	(2) Name and Location	(3) Position	(4) Characteristic	(5) Height	(6) Range	(7) Structure	(8) Remarks
TUNISIA							
21852 <i>E 6366.6</i>	-Balise de Ras Djilja, Ile Sherki, N. extremity..	34° 49.8' N 11° 14.8' E	Fl.(2)W. period 10s fl. 0.5s, ec. 2s fl. 0.5s, ec. 7s	33 10	6	Black pedestal, white top; 30.	
21897 <i>E 6364</i>	Port de Loueta, W. coast.	35° 02.4' N 11° 02.0' E	Fl.R. period 5s fl. 1s, ec. 4s	23 7	6	Red tower.	
21897.2 <i>E 6364.2</i>	-E. coast.	35° 02.5' N 11° 02.1' E	Fl.G. period 4s fl. 1s, ec. 3s	23 7	6	Green tower.	
21898 <i>E 6369</i>	Chebba, N. jetty.	35° 13.1' N 11° 10.0' E	Fl.(2)G. period 9s fl. 0.5s, ec. 2s fl. 0.5s, ec. 6s	26 8	6	Green tower.	
21899 <i>E 6369.2</i>	-S. jetty.	35° 13.4' N 11° 09.5' E	Fl.(2)R. period 6.5s	26 8	6	Red tower.	
21900 <i>E 6368</i>	Ras Kapudia (La Chebba).	35° 13.9' N 11° 09.4' E	Fl.(2)W.R. period 9s fl. 1.5s, ec. 1.5s fl. 1.5s, ec. 4.5s	92 28	W. 19 R. 14	White octagonal tower, red bands, triangular daymark point down; 59.	W. 135°-325°, R.-135°.
21904 <i>E 6370</i>	Al Mahdiyah.	35° 30.6' N 11° 05.0' E	Fl.R. period 5s fl. 0.3s, ec. 4.7s	86 26	17	White hexagonal tower, red top, dwelling; 49.	
21908 <i>E 6371</i>	-S. jetty, head.	35° 29.8' N 11° 04.1' E	Fl.W. period 2s fl. 0.5s, ec. 1.5s	30 9	4	Aluminum pylon.	
21912 <i>E 6371.2</i>	--Spur, head.	35° 30.0' N 11° 04.2' E	F.G.	19 6	3		
21913 <i>E 6371.4</i>	--Outer spur, head.	35° 29.8' N 11° 04.1' E	Fl.(2)G. period 10s fl. 1s, ec. 1s fl. 2s, ec. 6s	20 6	6		
21916 <i>E 6372</i>	-W. spur, head.	35° 30.0' N 11° 04.1' E	F.R.	16 5	3		
21917 <i>E 6372.6</i>	-Breakwater, SE. head.	35° 30.0' N 11° 04.3' E	Fl.(2)R. period 10s fl. 0.5s, ec. 2s fl. 0.5s, ec. 7s	13 4	6		
21919 <i>E 6372.8</i>	Bekalta, E. jetty.	35° 37.5' N 11° 03.0' E	Fl.G. period 4s fl. 1s, ec. 3s	30 9	7		Fl.R. 5s 9m 7M marks W. jetty.
21920 <i>E 6380</i>	Jazirat Qurayyat.	35° 48.0' N 11° 02.0' E	Fl.W.R. period 5s fl. 1s, ec. 4s	98 30	W. 18 R. 14	White square tower, red top, white dwelling; 85.	R. 348°-053°, W.-348°.
21921 <i>E 6373.6</i>	Teboulba, NW.	35° 39.8' N 10° 57.5' E	L.Fl.G. period 10s	23 7	5	Green tower; 20.	
21922 <i>E 6373.8</i>	-NE.	35° 39.5' N 10° 57.6' E	Fl.R. period 5s fl. 1s, ec. 4s	23 7	5	Red tower; 20.	
21924 <i>E 6373.22</i>	Saiadah (Sayada), outer jetty.	35° 40.8' N 10° 53.7' E	L.Fl.(2)W. period 15s fl. 2.5s, ec. 2.5s fl. 2.5s, ec. 7.5s	26 8	9	White tower.	
21925 <i>E 6373</i>	-NW. jetty.	35° 40.5' N 10° 53.6' E	Fl.G. period 4s fl. 1s, ec. 3s	20 6	6	Green tower; 20.	
21926 <i>E 6373.2</i>	-SE. jetty.	35° 40.5' N 10° 53.7' E	Fl.R. period 5s fl. 1s, ec. 4s	20 6	6	Red tower; 20.	

(1) No.	(2) Name and Location	(3) Position	(4) Characteristic	(5) Height	(6) Range	(7) Structure	(8) Remarks
TUNISIA							
21932 E 6374	Al Munastir, Burj el Kelb.	35° 45.6' N 10° 50.3' E	Fl.(2)R. period 6s fl. 1s, ec. 1s fl. 1s, ec. 3s	85 26	10	White minaret, black bands; 20.	Visible 197°-355°.
21933 E 6376	-Fishing Port, covered mole, extremity.	35° 45.5' N 10° 50.0' E	Fl.R. period 5s fl. 1s, ec. 4s	39 12	5	Tripod.	
21935 E 6377.2	-Breakwater, S. extremity.	35° 47.0' N 10° 50.0' E	Fl.R. period 5s fl. 1s, ec. 4s	26 8	6	Red tower.	
21936 E 6377	-Marina, E. side.	35° 46.7' N 10° 50.1' E	Fl.G. period 4s fl. 1s, ec. 3s	26 8	6	Green tower.	
21940 E 6381	Main jetty.	35° 47.5' N 10° 41.0' E	Oc.G. period 5s lt. 4.5s, ec. 0.5s	26 8	5		
21944 E 6381.5	-Secondary jetty.	35° 47.3' N 10° 41.2' E	Oc.(2)W. period 10s lt. 8s, ec. 0.5s lt. 1s, ec. 0.5s	26 8	5		
SUSAH:							
21952 E 6384	-Jeteo Abri.	35° 49.6' N 10° 39.1' E	Oc.W.R. period 4s	39 12	W. 10 R. 6	Red truncated conical tower, white base; 30.	R. 135°-180°, W.-045°. Reserve light range 6M.
21956 E 6382	- Susah.	35° 49.3' N 10° 38.1' E	Fl.W. period 4s fl. 0.3s, ec. 3.7s	230 70	22	White square tower, pylon; 72.	
21960 E 6385	-Epi Nord, head.	35° 49.5' N 10° 38.9' E	Fl.G. period 4s fl. 1s, ec. 3s	33 10	8	Green truncated conical tower; 26.	Visible 258°-112°. Reserve light range 6M.
21964 E 6385.5	-Epi Sud, head.	35° 49.5' N 10° 38.9' E	Fl.R. period 5s fl. 1s, ec. 4s	33 10	8	Red truncated conical tower; 26.	Reserve light range 6M.
21972 E 6387	El Kantaoui, marina, E. jetty, head.	35° 53.6' N 10° 36.1' E	Fl.G. period 6s fl. 1s, ec. 5s	30 9	6	Green tower; 20.	
21976 E 6387.3	--W. jetty, head.	35° 53.5' N 10° 36.0' E	Fl.R. period 6s fl. 1s, ec. 5s	29 9	6	Red tower; 20.	
21976.3 E 6388	Hargalah, large jetty, head.	36° 02.0' N 10° 30.8' E	Fl.(2)G. period 10s fl. 0.5s, ec. 2s fl. 0.5s, ec. 7s	16 5	6		
21976.4 E 6388.2	-S. jetty, head.	36° 01.9' N 10° 30.6' E	Fl.R. period 5s fl. 1s, ec. 4s	30 9	6		
21976.5 E 6386	Hammamet.	36° 23.7' N 10° 36.7' E	Fl.(2)W. period 6s fl. 1s, ec. 1s fl. 1s, ec. 3s	56 17	15	Pylon, casbah wall; 46.	Visible 255°-165°. Reserve light F.W. 7M.
21976.51 E 6386.1	-Port Yasmine Yacht Harbor, Hammamet.	36° 22.3' N 10° 32.8' E	L.Fl.(2)W. period 15s fl. 2.5s, ec. 2.5s fl. 2.5s, ec. 7.5s	56 17	12	Tower on harbor master's office.	Visible 030°-210°.
21976.6 E 6389.5	Ra's al Ma'murah, large jetty, head.	36° 27.1' N 10° 47.8' E	Fl.(2)G. period 10s fl. 0.5s, ec. 2s fl. 0.5s, ec. 7s	16 5	6		
21976.7 E 6389.6	-S. jetty, head.	36° 27.0' N 10° 47.8' E	Fl.R. period 5s fl. 0.5s, ec. 4.5s	16 5	6		

(1) No.	(2) Name and Location	(3) Position	(4) Characteristic	(5) Height	(6) Range	(7) Structure	(8) Remarks
TUNISIA							
KELIBIA:							
21977 <i>E 6390.4</i>	-S. jetty, head.	36° 49.7' N 11° 06.8' E	Fl.(2)W. period 8s fl. 1s, ec. 1.5s fl. 1s, ec. 4.5s	16 5	5	White pylon; 16.	
21978 <i>E 6390.42</i>	--Spur.	36° 50.0' N 11° 06.6' E	Fl.G. period 4s fl. 0.5s, ec. 3.5s	16 5	2	Green pylon.	
21979 <i>E 6390.6</i>	-W. jetty, head.	36° 50.1' N 11° 06.6' E	Fl.R. period 2s fl. 0.5s, ec. 1.5s	16 5	2	Red pylon.	
21980 <i>E 6390</i>	-Rass Mostefa.	36° 50.1' N 11° 07.4' E	Fl.(4)W. period 20s fl. 0.3s, ec. 2.2s fl. 0.3s, ec. 2.2s fl. 0.3s, ec. 2.2s fl. 0.3s, ec. 12.2s	269 82	23	White platform, black lantern; 59.	
21982 <i>E 6391</i>	Ras el Melah.	36° 52.3' N 11° 08.1' E	Fl.R. period 5s	23 7	4		
21984 <i>E 6392</i>	Cap Bon (Ra's at Tib).	37° 04.9' N 11° 02.7' E	Fl.(3)W. period 20s fl. 0.2s, ec. 3.8s fl. 0.2s, ec. 3.8s fl. 0.2s, ec. 11.8s	412 126	30	White tower, red top; 66.	Visible 068°-310°, except when obscured by Zembra Island 100°-108°.
21985 <i>E 6392.3</i>	-Pipeline zone, S. end.	37° 00.4' N 11° 03.5' E	Fl.(3)Y. period 10s fl. 0.2s, ec. 0.8s fl. 0.2s, ec. 0.8s fl. 0.6s, ec. 7.4s	52 16	9	SPECIAL Y, beacon, "X" topmark.	
21985.1 <i>E 6392.4</i>	-Pipeline zone, N. limit.	37° 01.5' N 11° 03.4' E	Fl.(3)Y. period 10s fl. 0.2s, ec. 0.8s fl. 0.2s, ec. 0.8s fl. 0.6s, ec. 7.4s	52 16	9	SPECIAL Y, beacon, "X" topmark.	
KHALIS TUNIS:							
-La Goulette:							
21988 <i>E 6394</i>	--Zembretta Isle.	37° 06.3' N 10° 52.6' E	Fl.W. period 4s fl. 1s, ec. 3s	194 59	6	Black pylon; 39.	Visible 124°-099°.
21989 <i>E 6394.2</i>	-Ile Zembra, E. entrance.	37° 06.9' N 10° 48.1' E	Fl.G. period 4s	16 5	5		
21989.1 <i>E 6394.4</i>	--W. entrance.	37° 06.9' N 10° 48.4' E	Fl.R. period 5s fl. 1s, ec. 4s	11 4	5		
21990 <i>E 6394.5</i>	Sidi Daoud, fishing harbor, N. jetty, head.	37° 01.2' N 10° 54.9' E	Fl.(2)R. period 10s fl. 0.5s, ec. 2s fl. 0.5s, ec. 7s	10 3	6		
21991 <i>E 6394.61</i>	-S. jetty, head.	37° 01.1' N 10° 54.4' E	Fl.(2)G. period 10s fl. 0.5s, ec. 2s fl. 0.5s, ec. 7s	10 3	6		
21995 <i>E 6401</i>	-Power station.	36° 47.8' N 10° 17.0' E	Fl.R. period 1.5s	335 102	8	Chimney; 328.	
21996 <i>E 6396</i>	--Jeteo Nord, No 9, head.	36° 48.4' N 10° 18.5' E	Fl.(3)W. period 12s fl. 1s, ec. 1.5s fl. 1s, ec. 1.5s fl. 1s, ec. 6s	43 13	11	Gray pylon, green top; 26.	Visible 215°-035° and 090°-121°. Reserve light F.W. 8M.

(1) No.	(2) Name and Location	(3) Position	(4) Characteristic	(5) Height	(6) Range	(7) Structure	(8) Remarks
TUNISIA							
22000 <i>E 6397.5</i>	--Port side.	36° 48.4' N 10° 18.6' E	Fl.R. period 5s fl. 1s, ec. 4s	43 13	8	Red turret.	
22002 <i>E 6397</i>	-Digue Nord, head.	36° 48.4' N 10° 18.6' E	Fl.G. period 4s fl. 1s, ec. 3s	30 9	7	Green turret.	
22004 <i>E 6399</i>	--Digue Sud No 10.	36° 48.3' N 10° 18.4' E	Fl.R. period 5s fl. 1s, ec. 4s	30 9	8	Red truncated conical tower; 23.	
22008 <i>E 6396.5</i>	--Ro Ro Berth.	36° 48.4' N 10° 18.3' E	Fl.G. period 4s fl. 1s, ec. 3s	23 7	6		
22032 <i>E 6410</i>	-Tunis.	36° 47.7' N 10° 11.5' E	Fl.(2)W. period 6s	37 11	11		Intensified 256°-260°.
22040 <i>E 6412</i>	Ras Qartajamah.	36° 52.4' N 10° 20.9' E	Fl.W. period 5s fl. 0.3s, ec. 4.7s	480 146	22	White tower, black top; 39.	
22044 <i>E 6413</i>	-Jetty, SE. extremity.	36° 51.9' N 10° 21.1' E	Fl.G. period 4s fl. 1s, ec. 3s	20 6	8	Pylon; 13.	
22048 <i>E 6413.2</i>	-Jetty, NW. extremity.	36° 52.0' N 10° 21.0' E	Fl.R. period 5s fl. 1s, ec. 4s	13 4	4	Pedestal; 10.	
22056 <i>E 6414</i>	Al Jazirah al Mussattahah.	37° 11.0' N 10° 19.9' E	Fl.(2)W.R. period 10s fl. 1.5s, ec. 1.5s fl. 1.5s, ec. 5.5s	65 20	W. 15 R. 11	White square tower, red bands; 39.	R. 067°-107°, W.-067°.
22060 <i>E 6415</i>	Lac de Porto-Farina, N. jetty, head.	37° 08.6' N 10° 12.6' E	Fl.G. period 4s fl. 1s, ec. 3s	16 5	6	Tower; 13.	
22062 <i>E 6415.2</i>	-S. jetty, head.	37° 08.5' N 10° 12.6' E	Fl.R. period 5s fl. 1s, ec. 4s	16 5	4		
22064 <i>E 6416</i>	Iles Cani.	37° 21.3' N 10° 07.4' E	Fl.(2)W.R. period 10s fl. 0.3s, ec. 2.2s fl. 0.3s, ec. 7.2s	129 39	W. 19 R. 16	White round tower, black bands, dwelling; 69.	W. 237°-177°, R.-237°.
22065 <i>E 6418</i>	Ras as Zabib, fishing harbor, jetty, head.	37° 16.0' N 10° 04.2' E	Fl.G. period 4s fl. 1s, ec. 3s	33 10	6	Green tower.	
22066 <i>E 6418.1</i>	--Jetty, head.	37° 16.0' N 10° 04.1' E	Fl.R. period 5s fl. 1s, ec. 4s	33 10	7	Red tower.	
BANZART (BIZERTE):							
22068 <i>E 6420</i>	-Detached breakwater, S. head.	37° 16.6' N 9° 53.9' E	Fl.G. period 4s fl. 1s, ec. 3s	49 15	9	White pylon, black top; 26.	
22076 <i>E 6422</i>	--N. head.	37° 16.8' N 9° 53.6' E	Fl.R. period 5s fl. 1s, ec. 4s	33 10	8	Red conical tower; 26.	
22078 <i>E 6423</i>	-Zarzouna, fishing harbor, N. breakwater.	37° 16.1' N 9° 53.7' E	Fl.G. period 4s fl. 1s, ec. 3s	20 6	7		
22078.5 <i>E 6423.4</i>	--E. breakwater.	37° 16.1' N 9° 53.7' E	Fl.R. period 5s fl. 1s, ec. 4s	20 6	6		
22080 <i>E 6426</i>	-Jeteo Nord, head.	37° 16.7' N 9° 53.4' E	Fl.G. period 4s fl. 1s, ec. 3s	49 15	8	Green conical tower; 26.	

(1) No.	(2) Name and Location	(3) Position	(4) Characteristic	(5) Height	(6) Range	(7) Structure	(8) Remarks
TUNISIA							
22084 E 6428	-East Jetty, N. head.	37° 16.5' N 9° 53.4' E	Fl.R. period 5s fl. 1s, ec. 4s	79 24	10	Red tower; 56.	
22096 E 6436	-Goulet, Quai Nord.	37° 15.9' N 9° 52.1' E	Fl.G. period 4s fl. 1s, ec. 3s	16 5	4	Beacon.	
22100 E 6438	--Quai Sud.	37° 15.8' N 9° 52.2' E	Fl.R. period 5s fl. 1s, ec. 4s	16 5	4	Beacon.	
22104 E 6440	--Pointe de Sebra.	37° 15.5' N 9° 51.6' E	Fl.W.R.G. period 6s fl. 0.3s, ec. 5.7s	52 16	8	White tower, black bands; 49.	G.134°-234°, W.-235°, R.-355°.
22106 E 6454	-Menzel Abderrahman.	37° 13.9' N 9° 51.7' E	Fl.R. period 5s fl. 1s, ec. 4s	30 9	8		
MANZIL BU RUQAYBAH:							
22120 E 6446	-Digue Est, N. head.	37° 09.5' N 9° 48.9' E	Fl.G. period 4s fl. 1s, ec. 3s	10 3	3		
22124 E 6445	-Jetee Nord, E. head.	37° 09.6' N 9° 48.9' E	Fl.G. period 4s fl. 1s, ec. 3s	10 3	4		
22132 E 6456	Ras Engela.	37° 20.7' N 9° 44.3' E	Fl.W.R. period 2.5s fl. 0.5s, ec. 2s	125 38	W. 28 R. 25	Black square tower, white band, dwelling; 49.	R. 060°-085° W.-305°.
22136 E 6458	Cap Serrat.	37° 14.0' N 9° 12.7' E	Fl.(2)W.R. period 10s fl. 0.3s, ec. 2.2s fl. 0.3s, ec. 7.2s	653 199	W. 24 R. 22	Black tower, white band, dwelling; 43.	W. 261°-238°, R.-261°.
22138 E 6459	Sidi Mechrig, W. jetty.	37° 10.1' N 9° 07.5' E	Fl.R. period 5s fl. 1s, ec. 4s	33 10	6		
22139 E 6459.1	--Outer.	37° 10.1' N 9° 07.5' E	Fl.G. period 4s fl. 1s, ec. 3s	33 10	6		
22140 E 6459.2	--Inner.	37° 10.1' N 9° 07.6' E	Fl.G. period 4s fl. 1s, ec. 3s	13 4	3		
22144 E 6464	Galiton de l'Ouest.	37° 29.9' N 8° 52.5' E	Fl.(4)W. period 20s fl. 0.4s, ec. 2.9s fl. 0.4s, ec. 2.9s fl. 0.4s, ec. 2.9s fl. 0.4s, ec. 9.7s	551 168	24	Black tower, cupola, gray building; 46.	Visible 250°-227°. May appear as Fl.(2)W. 20s at a distance.
	-Auxiliary light.		Fl.R.	524 160	23		Visible 064°-069°.
22145 E 6465	Ile de La Galite, jetty, head.	37° 31.5' N 8° 56.3' E	Fl.R. period 5s fl. 0.5s, ec. 4.5s				
22146 E 6465.2	-Jetty, NE. corner.	37° 31.5' N 8° 56.4' E	Fl.(2)G. period 10s fl. 0.5s, ec. 2s fl. 0.5s, ec. 7s		6		
22148 E 6460	Jazirat Tabargah.	36° 57.8' N 8° 45.5' E	Fl.W. period 5s fl. 1s, ec. 4s	236 72	17	White tower.	
22152 E 6462	-Fishing harbor, N. mole, head.	36° 57.4' N 8° 45.9' E	Fl.G. period 4s fl. 1s, ec. 3s	33 10	8	Green tower.	

(1) No.	(2) Name and Location	(3) Position	(4) Characteristic	(5) Height	(6) Range	(7) Structure	(8) Remarks
------------	--------------------------	-----------------	-----------------------	---------------	--------------	------------------	----------------

TUNISIA

22156 E 6462.4	--Digue, E. elbow.	36° 57.5' N 8° 45.9' E	Fl.R. period 5s fl. 1s, ec. 4s	33 10	6	Red tower.	
-------------------	--------------------	---------------------------	---	----------	---	------------	--

Section 15

Algeria and Morocco

(1) No.	(2) Name and Location	(3) Position	(4) Characteristic	(5) Height	(6) Range	(7) Structure	(8) Remarks
ALGERIA							
22164 <i>E 6482</i>	El Kala (La Calle), E. side of entrance.	36° 54.0' N 8° 26.3' E	Iso.R. period 4s	56 17	9	White tower, red lantern; 26.	Obscured by Pointe Noire southward of 091°.
22166 <i>E 6483</i>	-Pointe du Cimetiere, jetty, head.	36° 54.1' N 8° 27.5' E	Fl.G. period 4s fl. 1s, ec. 3s	33 10	2	White tower; 13.	
22168 <i>E 6484</i>	Cap Rosa.	36° 56.8' N 8° 14.3' E	Fl.(2)W. period 6s fl. 1s, ec. 1s fl. 1s, ec. 3s	427 130	19	White round tower; 43.	
ANNABA (BONE):							
22176 <i>E 6486</i>	-Jetee du Lion, head.	36° 54.2' N 7° 46.9' E	Fl.G. period 4s fl. 1s, ec. 3s	62 19	13	White round tower; 56.	
22180 <i>E 6490</i>	-Jetee Sud, head.	36° 54.1' N 7° 46.8' E	Oc.(2)R. period 6s lt. 3s, ec. 1s lt. 1s, ec. 1s	49 15	14	White round tower; 46.	
22184 <i>E 6492.4</i>	-Jetee Sud, N. side.	36° 54.2' N 7° 46.7' E	F.R.	23 7	2	White column.	
22188 <i>E 6495.2</i>	-Grand Basin, entrance, N. side.	36° 54.3' N 7° 46.5' E	Fl.(2)G. period 5s fl. 0.4s, ec. 0.6s fl. 0.4s, ec. 3.6s	10 3	7	White square structure; 7.	
22192 <i>E 6495</i>	-Darse de la Grenouillere, S. side of entrance.	36° 54.3' N 7° 46.5' E	Fl.(2)R. period 5s fl. 0.4s, ec. 0.6s fl. 0.4s, ec. 3.6s	10 3	7	White square structure; 7.	
22204 <i>E 6504</i>	-Fort Genois.	36° 57.0' N 7° 46.5' E	Oc.(2)W. period 6s lt. 3s, ec. 1s lt. 1s, ec. 1s	200 61	12	White tower, dwelling; 26.	Obscured 240°-263° within 0.5M.
22208 <i>E 6506</i>	Cap de Garde.	36° 58.0' N 7° 47.0' E	Fl.W. period 5s fl. 0.4s, ec. 4.6s	469 143	29	Gray square tower, white dwelling; 46.	Signal station.
22212 <i>E 6508</i>	Roche Akcine (Axin).	37° 03.1' N 7° 30.6' E	Fl.(2)W. period 6s fl. 1s, ec. 1s fl. 1s, ec. 3s	52 16	8	ISOLATED DANGER BRB, tower, topmark.	Visible 054°-324°.
BAIE DE TAKOUCH:							
22216 <i>E 6510</i>	-Cap Takouch, N. side of entrance.	37° 04.6' N 7° 23.5' E	Oc.W.R. period 4s lt. 3s, ec. 1s	420 128	W. 8 R. 5	White tower, black lantern; 33.	W. 140°-278°, R.-290°, W.-320°.
22220 <i>E 6512</i>	-E. jetty, head.	37° 04.0' N 7° 23.1' E	Oc.(2)G. period 6s lt. 3s, ec. 1s lt. 1s, ec. 1s	39 12	8	White column; 16.	
22224 <i>E 6514</i>	-W. jetty, head.	37° 04.0' N 7° 23.0' E	Fl.(3+1)R. period 6s fl. 0.5s, ec. 0.5s fl. 0.5s, ec. 0.5s fl. 0.5s, ec. 1.5s fl. 0.5s, ec. 1.5s	39 12	8	White column; 20.	

(1) No.	(2) Name and Location	(3) Position	(4) Characteristic	(5) Height	(6) Range	(7) Structure	(8) Remarks
ALGERIA							
GOLFE DE STORA:							
22228 E 6516	-Cap de Fer.	37° 05.0' N 7° 10.6' E	Fl.(3)W. period 15s fl. 0.4s, ec. 2.6s fl. 0.4s, ec. 2.6s fl. 0.4s, ec. 8.6s	213 65	22	White tower, yellow lantern; 56.	Visible 312°-254°.
22232 E 6518	-El Mersa.	37° 01.7' N 7° 15.3' E	Iso.W. period 4s	33 10	10	White pylon; 13.	
22240 E 6522	-Skikda, N. jetty, head.	36° 53.6' N 6° 54.1' E	Oc.(2)W.R. period 6s lt. 3s, ec. 1s lt. 1s, ec. 1s	69 21	W. 12 R. 9	White round tower; 46.	W. 160°-288°, R.-160°.
22244 E 6524	--Jetee Ouest (du Chateau-Vert).	36° 53.4' N 6° 54.1' E	Fl.(2)G. period 5s fl. 0.5s, ec. 2s fl. 0.5s, ec. 2s	33 10	5	White round tower; 26.	Visible 109°-011°.
22248 E 6523	--Traverse Nord, about 46 meters NNE. of head.	36° 53.5' N 6° 54.2' E	Fl.(2)R. period 5s fl. 0.5s, ec. 1.5s fl. 0.5s, ec. 2.5s	33 10	6	White round tower.	Visible 296°-126°.
22252 E 6520	--Port Methanier, main breakwater, head.	36° 53.6' N 6° 56.8' E	Fl.G. period 4s fl. 1s, ec. 3s	52 16	10	White tripod tower; 43.	
22256 E 6520.2	---Lee breakwater, head.	36° 53.2' N 6° 56.6' E	Fl.R. period 4s fl. 1s, ec. 3s	33 10	10	White pyramid tower; 23.	
22264 E 6530	-Ilot des Singes, gulf, W. side.	36° 54.3' N 6° 53.0' E	Iso.W.G. period 4s	55 17	W. 15 G. 9	White square tower, green lantern; 30.	G. 193°30'-216°, W.-023°, G.-080°.
22268 E 6533	-Ile du Lion.	36° 55.2' N 6° 53.4' E	Fl.G. period 5s			White square tower.	
22272 E 6534	-Ile Sridina.	36° 56.3' N 6° 53.2' E	Fl.R. period 5s fl. 0.6s, ec. 4.4s	176 54	20	White square tower; 39.	Obscured by Point Esrah when bearing less than 122°.
22276 E 6538	-Collo, jetty, head.	37° 00.5' N 6° 34.7' E	F.G.	43 13	5	White column; 26.	Obscured when bearing less than 221°.
22280 E 6540	Pointe Djerda.	37° 01.1' N 6° 35.3' E	Fl.G. period 5s fl. 0.6s, ec. 4.4s	85 26	12	White octagonal tower; 36.	Visible 146°-323°.
22284 E 6542	Cap Bougaroun.	37° 05.4' N 6° 28.4' E	Fl.(2)W. period 10s fl. 0.4s, ec. 2.1s fl. 0.4s, ec. 7.1s	298 91	29	White octagonal tower; 33.	Visible 087°-280°.
22288 E 6544	Ras el Moghreb.	37° 01.4' N 6° 15.8' E	Fl.W. period 5s fl. 0.5s, ec. 4.5s	98 30	10	White tower; 49.	
JIJEL (DJIDJELLI):							
22292 E 6550	-Jetee Nord, main light, groyne, root.	36° 49.6' N 5° 46.8' E	Fl.(2+1)W.R. period 12s fl. 1s, ec. 1s fl. 1s, ec. 3s fl. 1s, ec. 5s	61 19	W. 12 R. 9	Yellow square tower; 26.	R. 096°-101°, W.-096°. Obscured by heights of Picouleau when bearing less than 094°.
22296 E 6551	--head.	36° 49.6' N 5° 47.0' E	Iso.G. period 4s	30 9	6	Red column; 13.	F.R. and F.G. lights mark the heads of the jetties in the inner harbor.
22300 E 6552	-Jetee Sud.	36° 49.5' N 5° 46.8' E	F.R.	16 5	3	Red round column.	Fl.R. 4s light marks mole close E.

(1) No.	(2) Name and Location	(3) Position	(4) Characteristic	(5) Height	(6) Range	(7) Structure	(8) Remarks
ALGERIA							
22308 <i>E 6558</i>	Ras Afia.	36° 49.0' N 5° 41.4' E	Fl.R. period 5s fl. 0.5s, ec. 4.5s	140 43	23	Yellow octagonal tower, dwelling; 46.	Visible 027°-255°, obscured by Cap Cavallo southward of 064°. Reserve light F.W.
22312 <i>E 6560</i>	Hadjret Tafalkout.	36° 46.4' N 5° 34.4' E	Fl.(9)W. period 15s	69 21	5	White metal pylon; 16.	
22316 <i>E 6562</i>	Ile Mansouria.	36° 40.7' N 5° 28.8' E	Fl.W. period 2.5s fl. 0.5s, ec. 2s	69 21	5	White column; 20.	
BOUGIE (BEJAIA):							
22320 <i>E 6567</i>	-Jetee Sud.	36° 45.1' N 5° 05.9' E	Oc.(2)R. period 6s lt. 3s, ec. 1s lt. 1s, ec. 1s	36 11	10	White round column, hut; 26.	Passes Abd-el-Kadar and Kasbah are marked on N. side by a F.G. light and S. side by a F.R. light.
22324 <i>E 6566</i>	-E. jetty.	36° 45.2' N 5° 06.1' E	Oc.W. period 4s lt. 3s, ec. 1s	52 16	12	Black metal framework tower, hut; 49.	Obscured by Ras Bouak on bearings less than 205°.
22328 <i>E 6572</i>	-Cap Carbon.	36° 46.5' N 5° 06.2' E	Fl.(3)W. period 20s fl. 0.1s, ec. 3.9s fl. 0.1s, ec. 3.9s fl. 0.1s, ec. 11.9s	722 220	28	White round tower, dwelling; 33.	Visible 090°-022°, obscured by Cap Noir to westward of 333°.
22332 <i>E 6573</i>	--Auxiliary light, 150 meters 056° from main light, at foot of cliff.	36° 46.6' N 5° 06.3' E	Fl.W.R. period 1.5s	105 32	W. 13 R. 10	White round tower; 26.	R. 114°-126°, W.-295°. Obscured 094°-114° and 295°-316°.
22336 <i>E 6578</i>	Cap Sigli AVIATION LIGHT.	36° 53.8' N 4° 45.6' E	Fl.W. period 5s fl. 0.6s, ec. 4.4s	187 57	22	White octagonal tower, black hut; 82.	
DELLYS:							
22340 <i>E 6580</i>	-Cap Corbelin.	36° 54.5' N 4° 25.5' E	Fl.(2+1)W.R. period 15s fl. 0.1s, ec. 2.4s fl. 0.1s, ec. 6.1s fl. 0.1s, ec. 6.2s	137 42	W. 17 R. 14	Round tower; 43.	R. 001°30'-104°30', W.- 001°30'. Obscured when bearing less than 266°.
22344 <i>E 6582</i>	-Azeffoun, jetty, head.	36° 54.1' N 4° 25.3' E	Fl.R. period 2s fl. 0.5s, ec. 1.5s	20 6		White round structure; 13.	Fl.G. 2s light marks E. side.
22348 <i>E 6584</i>	-Pointe de Dellys.	36° 55.3' N 3° 55.3' E	Fl.(2)R. period 8s fl. 1s, ec. 2s fl. 1s, ec. 4s	135 41	10	Yellow tower, red lantern; 26.	Visible 066°-336°, obscured by Cap Bengut when bearing less than 094°.
22352 <i>E 6588</i>	-Breakwater, head.	36° 54.8' N 3° 55.3' E	Oc.W. period 4s lt. 3s, ec. 1s	39 12	9	White tower, green top; 26.	Obscured by Pointe de Dellys when bearing less than 193°.
22356 <i>E 6590</i>	-S. wharf, SE. angle.	36° 54.8' N 3° 55.0' E	Oc.(2)R. period 8s lt. 1.5s, ec. 1s lt. 4.5s, ec. 1s	39 12	5	White tower; 33.	Obscured by Pointe de Dellys when bearing less than 203°.
22360 <i>E 6592</i>	Cap Bengut.	36° 55.3' N 3° 53.6' E	Fl.(4)W. period 15s	208 63	30	White square tower, green top, brown dwelling; 95.	Visible 079°-287°.
22362 <i>E 6593</i>	Cape Djenet.	36° 52.5' N 3° 43.0' E	Fl.(3)R. period 12s		10		
22362.2 <i>E 6593.2</i>	-Jetty.	36° 52.4' N 3° 42.8' E	Fl.(3)G. period 12s		8		
22364 <i>E 6593.4</i>	Courbet-Marine, NE. pier, head.	36° 48.2' N 3° 33.7' E	Fl.(3)W. period 10s fl. 0.5s, ec. 1.5s fl. 0.5s, ec. 1.5s fl. 0.5s, ec. 5.5s	52 16	8		

(1) No.	(2) Name and Location	(3) Position	(4) Characteristic	(5) Height	(6) Range	(7) Structure	(8) Remarks
ALGERIA							
22368 E 6594	Cap Matifou AVIATION LIGHT.	36° 48.7' N 3° 14.8' E	Fl.(3)W. period 15s fl. 0.2s, ec. 2.8s fl. 0.2s, ec. 2.8s fl. 0.2s, ec. 8.8s	242 74	23	White square tower; 36.	Visible 040°-310°.
22372 E 6596	Tamentfoust (La Perouse), jetty, head.	36° 48.3' N 3° 13.7' E	Iso.R. period 2s	33 10	7	White column; 23.	Obscured by Cap Matifou when bearing more than 145°.
ALGER (ALGIERS):							
22376 E 6620	-Ecueil M'Tahem.	36° 47.7' N 3° 03.9' E	Q.(3)W. period 10s	40 12	8	E. CARDINAL BYB, tower, topmark.	Radar reflector.
22380 E 6602	-Passe Nord.	36° 46.6' N 3° 04.7' E	Fl.(2)W. period 3s	75 23	20	White tower; 53.	Visible 154°-055°. Horn: Mo.(N) ev. 30s
22384 E 6604	--Jeteo Waiter, spur.	36° 46.8' N 3° 04.3' E	Fl.G. period 4s fl. 1s, ec. 3s	33 10	11	White tower, green top.	Visible 309°-133°.
22388 E 6606	--Jeteo d l'Est, N. head.	36° 46.7' N 3° 04.2' E	Fl.R. period 4s fl. 1s, ec. 3s	33 10	12	White tower, red top; 23.	Visible 059°-014°.
22400 E 6611	--Jeteo Mustapha, spur.	36° 45.8' N 3° 04.6' E	Iso.G. period 4s	39 12	12	White tower, green top; 23.	Visible 295°-104°.
22404 E 6610	--Brise-lames Est.	36° 45.7' N 3° 04.5' E	Oc.R. period 4s lt. 3s, ec. 1s	39 12	13	White tower, red top; 23.	Visible 005°-312°.
22408 E 6612	-Bassin de l'Agha, S. entrance, W. side.	36° 45.9' N 3° 04.1' E	Fl.R. period 2.5s	33 10	8	White round tower; 26.	Visible 065°-319°.
22412 E 6613	--E. side.	36° 45.9' N 3° 04.1' E	Fl.G. period 2.5s	36 11	7	White round tower; 26.	Visible 285°-160°.
22416 E 6616	--(Amiral Mouchez Mole), N. entrance, W. side.	36° 46.3' N 3° 03.9' E	F.R.	33 10	9	White round column; 26.	Visible 145°-025°.
22420 E 6617	---E. side.	36° 46.3' N 3° 04.0' E	Fl.(2)G. period 5s fl. 2s, ec. 3s	36 11	4	White round column; 26.	Visible 340°-196°.
22424 E 6621	Cap Caxine.	36° 48.8' N 2° 57.2' E	Fl.W. period 5s fl. 0.2s, ec. 4.8s	210 64	29	Yellow square tower, green top; 102.	Visible 075°-300°.
22432 E 6624	Sidi Ferruch.	36° 45.9' N 2° 50.7' E	Fl.(3)W. period 12s fl. 1s, ec. 2s fl. 1s, ec. 2s fl. 1s, ec. 5s	138 42	13	White building; 79.	Various lights in port.
22434 E 6624.6	-Jeteo Principale, head.	36° 45.8' N 2° 51.0' E	Iso.W.G. period 4s	46 14	W. 12 G. 9	White metal column; 36.	W. 190°-129°, G.-190°.
22438 E 6628.55	Bou Haroun, E. jetty, head.	36° 37.6' N 2° 39.3' E	Fl.(2)W. period 6s fl. 1s, ec. 1s fl. 1s, ec. 3s		10	White post.	
22440 E 6628	Chera, AVIATION LIGHT.	36° 25.0' N 2° 52.1' E	Fl.(3+1)W. period 7s	5249 1600	50	Control tower.	
TIPASA:							
22444 E 6630	-Ras el Kalia.	36° 35.8' N 2° 26.9' E	Oc.W. period 4s lt. 3s, ec. 1s	105 32	12	Yellow square tower, green top; 36.	Unintensified 341°-073°. Red lights on radio masts about 2 miles SE.
22448 E 6631	-New mole, N. head.	36° 35.7' N 2° 27.1' E	Fl.G. period 2.5s fl. 0.5s, ec. 2s	26 8			Obscured when bearing more than 154°.

(1) No.	(2) Name and Location	(3) Position	(4) Characteristic	(5) Height	(6) Range	(7) Structure	(8) Remarks
ALGERIA							
22452 E 6632	-E. mole, NW. head.	36° 35.7' N 2° 27.2' E	F.R.	36 11	3	White post; 33.	Partially obscured by Ras el Kalia.
CHERCHELL:							
22468 E 6636	-Fort Joinville.	36° 36.7' N 2° 11.3' E	Fl.(2+1)W. period 15s fl. 0.1s, ec. 6.1s fl. 0.1s, ec. 6.2s fl. 0.1s, ec. 2.4s	121 37	21	Gray truncated conical tower; 85.	Unintensified 326°-037°30'.
22472 E 6638	-Jetee Joinville, head.	36° 36.8' N 2° 11.5' E	Iso.G. period 4s	33 10	7	White column, black lantern; 16.	
22480 E 6642	-Quai Est, N. head.	36° 36.7' N 2° 11.4' E	F.R.	23 7	6	White column, red lantern; 23.	
22484 E 6637	-Grand Hamman Shelf.	36° 36.9' N 2° 11.7' E	Q.W.	42 13	7	N. CARDINAL BY, tower, topmark; 23.	
22486 E 6644	Ilot Tokikt.	36° 35.7' N 1° 50.5' E	Fl.(2)W. period 6s				
22488 E 6646	Cap Tenes.	36° 33.0' N 1° 20.4' E	Fl.(2)W. period 10s fl. 0.1s, ec. 2.4s fl. 0.1s, ec. 7.4s	292 89	31	White square tower, green lantern; 85.	
TENES:							
22492 E 6651	-Jetee, NE. head.	36° 31.7' N 1° 19.2' E	Oc.(2)R. period 6s lt. 1s, ec. 1s lt. 3s, ec. 1s	33 10	8	White tower, red lantern; 30.	Visible 193°-096°.
22496 E 6650	-Jetee, NW. head.	36° 31.6' N 1° 19.1' E	Oc.(2)G. period 6s lt. 1s, ec. 1s lt. 3s, ec. 1s	33 10	7	White tower, green lantern; 26.	Visible 226°-116°.
22500 E 6648	-Detached breakwater, W. head.	36° 31.6' N 1° 18.9' E	Q.W.	33 10	10	White tower; 13.	
22504 E 6649	--E. head.	36° 31.8' N 1° 19.2' E	Iso.G. period 4s	33 10	10	White tower; 13.	
22508 E 6652		36° 31.7' N 1° 19.6' E	F.W.G.	26 8		Hut.	W. sector 1°.
22512 E 6656	Pointe Colombi.	36° 26.6' N 0° 56.4' E	Fl.(3)W. period 15s fl. 0.2s, ec. 2.8s fl. 0.2s, ec. 2.8s fl. 0.2s, ec. 8.8s	197 60	25	Red square tower; 95.	
22516 E 6656.5	-Ile Colombi.	36° 26.3' N 0° 55.2' E	Oc.(2)G. period 6s lt. 3s, ec. 1s lt. 1s, ec. 1s	95 29	5	White pylon; 10.	
22520 E 6658	Cap Ivi.	36° 06.8' N 0° 13.6' E	Fl.W. period 5s fl. 0.4s, ec. 4.6s	387 118	31	Yellow octagonal tower, red dwelling.	Visible 064°-244°.
GOLFE D'ARZEW:							
22524 E 6660	--N. jetty, head.	35° 56.0' N 0° 04.1' E	Fl.(4)W.R. period 12s fl. 1s, ec. 1s fl. 1s, ec. 1s fl. 1s, ec. 1s fl. 1s, ec. 5s	56 17	W. 13 R. 10	White tower; 33.	W. 234°-197°, R.-234°.

(1) No.	(2) Name and Location	(3) Position	(4) Characteristic	(5) Height	(6) Range	(7) Structure	(8) Remarks
ALGERIA							
-Mostaganem:							
22528 E 6664	--Mole de la Liberation.	35° 56.2' N 0° 04.5' E	Fl.G. period 4s fl. 1s, ec. 3s	36 11	6	White round column; 33.	
22532 E 6662	--Traverse SW., head.	35° 56.0' N 0° 04.3' E	Oc.(2)G. period 6s lt. 3s, ec. 1s lt. 1s, ec. 1s	42 13	5	White column, green top; 23.	
22536 E 6661	--Jeteo Nord, spur, head.	35° 56.2' N 0° 04.4' E	Oc.(2)R. period 6s lt. 1s, ec. 1s lt. 3s, ec. 1s	36 11	7	White round tower; 26.	Visible 248°-073°.
22540 E 6672	--Ilot d'Arzew.	35° 52.4' N 0° 17.4' W	Fl.R. period 5s fl. 0.6s, ec. 4.4s	62 19	13	White tower; 49.	Obscured by Cap Carbon when bearing less than 132°.
22548 E 6669	--Jeteo Abri, head.	35° 51.5' N 0° 17.6' W	Oc.G. period 4s lt. 3s, ec. 1s	30 9	9	White column; 30.	
22552 E 6670	--Jeteo du Large, head.	35° 50.9' N 0° 17.5' W	Fl.(4)W. period 6s	52 16	12	White tower, black top; 46.	
22556 E 6671.2	--Jeteo Sud, head.	35° 51.2' N 0° 18.0' W	Iso.R. period 2s	13 4	2	Red metal pylon; 10.	
22560 E 6671	--Jeteo secondaire, on dolphin 30 meters E. of head.	35° 51.0' N 0° 17.9' W	Fl.R. period 4s fl. 1s, ec. 3s	20 6	2	Red pylon, dolphin; 7.	
-Bettioua:							
22572 E 6665.4	--W. breakwater, head.	35° 49.3' N 0° 15.5' W	Fl.G. period 2s fl. 0.5s, ec. 1.5s			White column, green top.	
22576 E 6665.3	--E. breakwater, head.	35° 49.1' N 0° 14.6' W	Fl.R. period 2s fl. 0.5s, ec. 1.5s			White column, red top.	
22577 E 6665.5	--Port de Servitude, E. breakwater.	35° 49.0' N 0° 15.7' W	Fl.(2)R. period 6s				
22578 E 6665.6	--W. breakwater.	35° 49.0' N 0° 15.8' W	Fl.(2)G. period 6s				
22580 E 6674	Cap de l'Aiguille.	35° 52.6' N 0° 29.4' W	Fl.(3)W. period 12s fl. 1s, ec. 2s fl. 1s, ec. 2s fl. 1s, ec. 5s	203 62	26	White tower, black top; 43.	Partially obscured 000°-010°.
ORAN:							
22584 E 6678	-Jeteo du Large.	35° 43.2' N 0° 37.7' W	Fl.(2+1)W. period 15s	69 21	22	White pylon; 49.	Visible 062°-332°. Horn.
22588 E 6679	--Epi du Large.	35° 43.1' N 0° 37.7' W	Iso.G. period 7s	27 8	7	Black column; 23.	
22592 E 6680	--Spur N. of Ravin Blanc Mole.	35° 42.9' N 0° 38.1' W	Oc.(2+1)G. period 12s lt. 4s, ec. 1s lt. 4s, ec. 1s lt. 1s, ec. 1s	28 9	6	Black round column; 23.	
22596 E 6682	--Spur opposite Mole Millerand.	35° 42.8' N 0° 38.5' W	Fl.G. period 3s fl. 1s, ec. 2s	28 9	6	Black round column; 23.	Visible 213°-123°.
22600 E 6679.4	--Traverse du Large.	35° 43.0' N 0° 37.6' W	Iso.R. period 4s	29 9	8	Red column; 26.	

(1) No.	(2) Name and Location	(3) Position	(4) Characteristic	(5) Height	(6) Range	(7) Structure	(8) Remarks
ALGERIA							
22604 <i>E 6684</i>	-Mole du Ravin Blanc, NE. corner.	35° 42.8' N 0° 37.9' W	Oc.(2)R. period 6s lt. 3s, ec. 1s lt. 1s, ec. 1s	29 9	7	Red round column; 23.	Visible 079°-338°.
22608 <i>E 6684.2</i>	--NW. corner.	35° 42.8' N 0° 38.0' W	F.R.	29 9	7	Red round column; 23.	Visible 342°30'-243°30'.
22610 <i>E 6685</i>	-Mole Oblique, NE. corner.	35° 42.8' N 0° 38.1' W	F.R.	29 9	3	Red round column; 23.	
22612 <i>E 6685.2</i>	--NW. corner.	35° 42.1' N 0° 38.2' W	Iso.R. period 2s	26 8	6	White hut; 20.	
22616 <i>E 6687</i>	-Mole Millerand, NW. corner.	35° 42.7' N 0° 38.5' W	F.R.	29 9	7	Red round column; 23.	Visible 359°-332°.
22620 <i>E 6694.2</i>	-Mole Jules Giraud, NW. corner.	35° 42.7' N 0° 38.9' W	F.R.	29 9	7	Red round column; 23.	Visible 000°-255°.
22624 <i>E 6694</i>	--NE. corner.	35° 42.7' N 0° 38.8' W	Oc.(4)R. period 12s lt. 5s, ec. 1s lt. 1s, ec. 1s lt. 1s, ec. 1s lt. 1s, ec. 1s	29 9	7	Red round column; 23.	
22628 <i>E 6695</i>	-lbn-Tofail, NE. corner.	35° 42.5' N 0° 39.1' W	Oc.W. period 4s lt. 3s, ec. 1s	30 9	8	Red round column; 23.	Visible 063°-333°.
22632 <i>E 6695.2</i>	--NW. corner.	35° 42.6' N 0° 39.2' W	Oc.R. period 4s lt. 3s, ec. 1s	30 9	7	Red round column; 23.	
22636 <i>E 6696</i>	-Mole du Centre, inner port, NE.	35° 42.7' N 0° 39.2' W	F.R.	29 9	7	Red round column; 23.	Visible 109°-019°.
22640 <i>E 6696.2</i>	--SE. corner.	35° 42.6' N 0° 39.2' W	Iso.G. period 4s	29 9	6	Black round column; 23.	Visible 200°-019°.
22644 <i>E 6700</i>	-Vieux Port, E. mole, head.	35° 42.6' N 0° 39.3' W	F.R.	19 6	7	Red round column; 23.	Visible 063°-333°.
MERS EL-KEBIR:							
22648 <i>E 6704</i>	-Entrance Range, front.	35° 43.2' N 0° 42.3' W	Oc.(2+1)R. period 12s lt. 4s, ec. 1s lt. 4s, ec. 1s lt. 1s, ec. 1s	173 53	9	Pylon, black triangle point up in white square daymark; 59.	Visible 244°-274°.
22652 <i>E 6704.1</i>	--Rear, 329 meters 259° from front.	35° 43.2' N 0° 42.5' W	Oc.(2+1)R. period 12s lt. 4s, ec. 1s lt. 4s, ec. 1s lt. 1s, ec. 1s	220 67	16	Pylon, white triangle point down in black square daymark; 23.	Intensified 256°30'-261°30'.
22656 <i>E 6704.4</i>	-N. jetty, head.	35° 43.6' N 0° 40.7' W	Fl.(2+1)W. period 6s fl. 0.5s, ec. 0.5s fl. 0.5s, ec. 1.5s fl. 1.5s, ec. 1.5s	43 13	9	White pylon; 36.	
22660 <i>E 6704.42</i>	--Spur, head.	35° 43.5' N 0° 41.0' W	Fl.G. period 4s fl. 1s, ec. 3s	16 5		White pylon, green top; 10.	
22664 <i>E 6704.5</i>	-E. jetty, head.	35° 43.4' N 0° 40.7' W	Fl.R. period 4s fl. 1s, ec. 3s	46 14	9	White mast, red top; 39.	
22668 <i>E 6706.4</i>	-E. corner Mole Triangulaire.	35° 43.5' N 0° 42.1' W	Q.W.	46 14	13	White pyramidal tower, red bands.	Lights only visible within the harbor are shown from quays in northern part of harbor.

(1) No.	(2) Name and Location	(3) Position	(4) Characteristic	(5) Height	(6) Range	(7) Structure	(8) Remarks
ALGERIA							
22672 E 6708	Cap Falcon.	35° 46.3' N 0° 48.1' W	Fl.(4)W. period 25s fl. 0.2s, ec. 2.9s fl. 0.2s, ec. 2.9s fl. 0.2s, ec. 2.9s fl. 0.2s, ec. 15.5s	341 104	29	White octagonal tower with house; 89.	F.R. lights over radio antennae 5.2M to the S.
22676 E 6712	Ile Plane.	35° 46.3' N 0° 54.1' W	Fl.(2)W. period 6s	79 24	9	ISOLATED DANGER BRB, tower, topmark; 20.	
22684 E 6714	Iles Habibas.	35° 43.3' N 1° 08.1' W	Fl.W. period 5s fl. 0.6s, ec. 4.4s	367 112	26	Brown square tower, dwelling, green top; 46.	
22688 E 6716	Beni Saf, outer breakwater, head.	35° 18.5' N 1° 23.4' W	Iso.G. period 4s	36 11	7	Black column, hut; 30.	Visible 072°-342°.
22692 E 6717	-E. breakwater, head.	35° 18.4' N 1° 23.4' W	Oc.(2)R. period 6s lt. 3s, ec. 1s lt. 1s, ec. 1s	30 9	8	Red column; 23.	
22696 E 6718	Ile Rachgoun.	35° 19.4' N 1° 28.5' W	Fl.(2)R. period 10s fl. 0.5s, ec. 2s fl. 0.5s, ec. 7s	266 81	16	Yellow square tower, red top; 62.	
22700 E 6720	-Nemours.	35° 05.7' N 1° 52.4' W	Fl.(3)W. period 15s fl. 0.5s, ec. 2.5s fl. 0.5s, ec. 2.5s fl. 0.5s, ec. 8.5s	305 93	26	Tower, dwelling; 49.	Visible 058°-248°.
GHAZAOUET (NEMOURS):							
22704 E 6732	-Rocher Les Duex Freres.	35° 06.1' N 1° 52.3' W	Fl.(2)G. period 6s fl. 1s, ec. 1s fl. 1s, ec. 3s	85 26	9	White turret; 13.	Turret not visible from offshore.
22708 E 6722	-Jetee Nord, head.	35° 06.2' N 1° 52.2' W	Oc.R. period 4s lt. 3s, ec. 1s	56 17	9	Red column, tower; 52.	
22712 E 6722.2	-Head of spur, 0.4 km. ESE. of N. breakwater head.	35° 06.2' N 1° 52.0' W	Fl.R. period 3.5s fl. 1.5s, ec. 2s	26 8	9	Red round metal column; 20.	Visible 262°-097°.
22716 E 6726	-Mole E.	35° 06.1' N 1° 52.0' W	F.G.	26 8	5	Black round metal column; 20.	F.G. shown from head of Mole D 076° about 357 meters.
MOROCCO							
22720 E 6757	Cap de l'Eau.	35° 08.8' N 2° 25.5' W	Fl.(2)W. period 6s fl. 1s, ec. 1s fl. 1s, ec. 3s	138 42	8	White tower, octagonal building; 26.	
22721 E 6757.2	Ras Kebdana, N. breakwater.	35° 08.8' N 2° 25.1' W	Iso.G. period 6s	39 12	10	White tower; 23.	
22722 E 6757.25	-E. breakwater.	35° 08.8' N 2° 25.2' W	Iso.R. period 6s	43 13	10	White tower; 23.	
ISLAS CHAFARINAS (S.):							
22724 E 6754	-Isla Isabel II, near NW. extremity of island.	35° 11.0' N 2° 25.9' W	Fl.W. period 7s fl. 1s, ec. 6s	170 52	8	White round tower, cupola, brown dwelling; 59.	Visible 080°-045°.
22728 E 6756	--Mole, head.	35° 10.8' N 2° 25.7' W	Fl.(2)R. period 8s fl. 0.5s, ec. 1.5s fl. 0.5s, ec. 5.5s	26 8	4	Metal pyramidal tower; 20.	

(1) No.	(2) Name and Location	(3) Position	(4) Characteristic	(5) Height	(6) Range	(7) Structure	(8) Remarks
MOROCCO							
22732 E 6752	-Isla del Congreso. S. extremity.	35° 10.5' N 2° 26.3' W	Fl.R. period 4s fl. 0.5s, ec. 3.5s	118 36	5	Gray round tower; 10.	Obscured when bearing less than 110°.
MELILLA (S.):							
22736 E 6758	-Melilla.	35° 17.7' N 2° 55.9' W	Oc.(2)W. period 6s lt. 3s, ec. 1s lt. 1s, ec. 1s	131 40	14	Brown round tower, annex building; 39.	
22740 E 6762	-Muelle Nordeste, SE. head.	35° 17.3' N 2° 55.4' W	Fl.G. period 4s fl. 1s, ec. 3s	105 32	7	Gray tower, green lantern, gray dwelling; 92.	
22742 E 6763	-Muelle Nordeste 3, SW. head.	35° 17.3' N 2° 55.5' W	Fl.G. period 4s fl. 1s, ec. 3s	23 7	5	Green round tower; 16.	
22744 E 6757.6	-Puerto do Nador, de Beni Enzar, head.	35° 17.1' N 2° 55.1' W	Fl.(2)R. period 6s	26 8	5	Gray post.	Q.R. marks corner of Pier A and Fl.R. 1.5s marks corner of Pier B close SSW.
22748 E 6764	-Muelle Nordeste 2, W. end.	35° 17.4' N 2° 55.7' W	Fl.(2)G. period 7s fl. 0.5s, ec. 1.5s fl. 0.5s, ec. 4.5s	23 7	3	Green round tower; 16.	
22749 E 6770	-Muelle de Ribera II, corner.	35° 17.5' N 2° 55.9' W	Fl.(2+1)G. period 12s fl. 0.5s, ec. 0.5s fl. 0.5s, ec. 2.5s fl. 0.5s, ec. 7.5s	23 7	1	Green round tower, red band; 16.	
22752 E 6768	-Ore dock, head.	35° 17.4' N 2° 56.0' W	Fl.(2+1)R. period 12s fl. 0.5s, ec. 0.5s fl. 0.5s, ec. 2.5s fl. 0.5s, ec. 7.5s	26 8	3	Red round tower, green band; 16.	
22754 E 6765	-Minor Embarkation Dock, breakwater, head.	35° 17.3' N 2° 55.9' W	Fl.R. period 5s fl. 0.5s, ec. 4.5s	13 4	5	Red post; 7.	Fl.G. 4s 3m 1M marks interior breakwater 120 meters SW. and Q.(3)W. 10s 4m 3M marks opposite end of breakwater.
22756 E 6773	-Muelle de Ribera I, W. jetty, head.	35° 17.5' N 2° 56.1' W	Fl.(4)G. period 11s fl. 0.5s, ec. 1.5s fl. 0.5s, ec. 1.5s fl. 0.5s, ec. 1.5s fl. 0.5s, ec. 4.5s	26 8	1	Green round tower; 7.	Fl.G. 5s 3m 1M marks E. entrance 60 meters NE.
22760 E 6774	-Pesquera Darsena, W. entrance, head.	35° 17.5' N 2° 56.1' W	Fl.(4)R. period 11s fl. 0.5s, ec. 1.5s fl. 0.5s, ec. 1.5s fl. 0.5s, ec. 1.5s fl. 0.5s, ec. 4.5s	26 8	1	Red structure; 13.	Fl.(2)G. 7s 1m 1M and Fl.R. 2.5s 1m 1M mark interior piers.
22768 E 6776	Los Farallones, on largest islet.	35° 25.7' N 2° 56.4' W	Iso.Y. period 2s	69 21	6	White and gray tower; 16.	
22772 E 6778	Cap des Trois Fourches.	35° 26.3' N 2° 57.8' W	Fl.(3+1)W. period 20s fl. 0.3s, ec. 2.2s fl. 0.3s, ec. 2.2s fl. 0.3s, ec. 7.2s fl. 0.3s, ec. 7.2s	367 112	19	Gray four-sided tower, dwelling; 59.	Visible 083°-307°. Siren: 4 bl. (3+1) ev. 60s (bl. 2s, si. 3s, bl. 2s, si. 3s, bl. 2s, si. 23s, bl. 2s, si. 23s).
22776 E 6780	Anse Tramontana, Ras Baraket, N. side of entrance.	35° 24.1' N 3° 00.5' W	Oc.(2+1)W. period 12s lt. 1s, ec. 1s lt. 4s, ec. 1s lt. 4s, ec. 1s	160 49	9	White round tower; 13.	

(1) No.	(2) Name and Location	(3) Position	(4) Characteristic	(5) Height	(6) Range	(7) Structure	(8) Remarks
MOROCCO							
22780 E 0086	Isla de Alboran, summit, about 54 km. N. of cape.	35° 56.3' N 3° 02.1' W	Fl.(4)W. period 20s fl. 1s, ec. 2s fl. 1s, ec. 2s fl. 1s, ec. 2s fl. 1s, ec. 10s	131 40	10	Round tower, building; 66.	
22784 E 6784	Cap Quilates (Ras Tarf). Punta Barbazun, cape, NE. side.	35° 17.0' N 3° 40.8' W	Fl.(3)W. period 12s fl. 1s, ec. 1.5s fl. 1s, ec. 1.5s fl. 1s, ec. 6s	269 82	23	Yellow octagonal tower, building; 105.	Aeromarine light.
BAIE D'AI HOCEIMA:							
22788 E 6786	-Morro Nuevo.	35° 15.7' N 3° 55.8' W	Fl.(2)W. period 10s fl. 0.2s, ec. 2.3s fl. 0.2s, ec. 7.3s	495 151	20	White tower, black cupola; 52.	Visible 082°-275°.
22800 E 6784.6	--Range No 2, front.	35° 15.1' N 3° 55.3' W	Oc.G. period 6s	90 27	6	White tower, post, green diamond daymark; 16.	
22804 E 6784.61	---Rear, 140 meters 330° from front.	35° 15.1' N 3° 55.3' W	Oc.G. period 6s	150 46	6	White tower, post, green diamond daymark; 16.	
22808 E 6785.2	-E. breakwater.	35° 14.9' N 3° 55.1' W	Iso.G. period 4s	39 12	6	Green mast; 23.	
22816 E 6788	Penon de Velez de la Gomera (S.), on islet.	35° 10.7' N 4° 17.8' W	Fl.(3)W. period 20s fl. 1s, ec. 3s fl. 1s, ec. 3s fl. 1s, ec. 11s	154 47	12	Gray tower, dwelling; 20.	
22820 E 6789	Jebha.	35° 13.0' N 4° 40.8' W	Fl.(2)W. period 10s	125 38	18	White hut, black lantern; 13.	Visible 090°-270°.
22822 E 6789.5	Oued Laou.	35° 28.5' N 5° 06.7' W	Oc.(2)W. period 6s lt. 2.4s, ec. 1.6s lt. 0.4s, ec. 1.6s	492 150	18	White tower.	
22828 E 6820	Tetouan, AVIATION LIGHT (Sania Ramel).	35° 35.4' N 5° 20.0' W	Fl.W. period 5s	115 35	54	Tower; 52.	Occasional.
22832 E 6824	Cabo Negro.	35° 41.1' N 5° 16.5' W	Fl.(2+1)W. period 12s	443 135	20	White tower; 43.	
22836 E 6825	Port de Mediq, E. jetty, head.	35° 41.0' N 5° 18.7' W	Q.W.	39 12	13	White tower; 13.	Visible 090°-270°. Southwestward a F.G. and F.R. light, respectively, on heads of W. jetty and spur of E. jetty. Horn: 1 bl. ev. 60s (bl. 3s, si. 57s).
22838 E 6830	Marina Smir, breakwater, head.	35° 45.1' N 5° 20.3' W	Iso.G. period 4s	36 11	4	White conical tower.	
CEUTA (S.):							
22840 D 2482	-Punta Almina.	35° 53.9' N 5° 16.8' W	Fl.(2)W. period 10s fl. 0.4s, ec. 2.1s fl. 0.4s, ec. 7.1s	484 148	22	White round tower, white building; 52.	 AIS (MMSI No 992241093).
22844 D 2486	-(Dique de Poniente), W. breakwater, head.	35° 53.8' N 5° 18.7' W	Fl.G. period 5s fl. 1s, ec. 4s	43 13	5	Green column, trapezoidal daymark; 20.	 AIS (MMSI No 992241092).
22848 D 2484	-(Dique de Levante), E. breakwater, head.	35° 53.7' N 5° 18.5' W	Fl.R. period 5s fl. 1s, ec. 4s	43 13	5	Red column, trapezoidal daymark; 23.	Visible 245°-210°.

(1) No.	(2) Name and Location	(3) Position	(4) Characteristic	(5) Height	(6) Range	(7) Structure	(8) Remarks
MOROCCO							
22852 D 2487	-Dique de Poniente Spur, SE. corner.	35° 53.7' N 5° 18.7' W	Fl.(2)G. period 8s fl. 1s, ec. 1s fl. 1s, ec. 5s	23 7	1	Green truncated pyramidal tower; 13.	
22856 D 2488	-Muelle de Espana, NW. corner.	35° 53.6' N 5° 18.9' W	Fl.(2+1)R. period 12s fl. 1s, ec. 1s fl. 1s, ec. 3s fl. 1s, ec. 5s	23 7	3	Red truncated pyramidal tower, green band; 13.	
22858 D 2490.5	--Breakwater.	35° 53.4' N 5° 19.0' W	Fl.(4)G. period 11s fl. 0.5s, ec. 1.5s fl. 0.5s, ec. 1.5s fl. 0.5s, ec. 1.5s fl. 0.5s, ec. 4.5s	20 6	1	Green truncated pyramidal tower; 13.	
22860 D 2490	-Darsena de Pescadores, extremity of breakwater.	35° 53.5' N 5° 18.9' W	Fl.(4)R. period 11s fl. 0.5s, ec. 1.5s fl. 0.5s, ec. 1.5s fl. 0.5s, ec. 1.5s fl. 0.5s, ec. 4.5s	26 8	1	White truncated conical tower, red lantern; 20.	
22862 D 2492	-Muelle de Ribera.	35° 53.5' N 5° 18.6' W	Fl.G. period 4s fl. 1s, ec. 3s	23 7	1	Green truncated pyramidal tower; 10.	Fl.(2+1)G. 21s 7m 1M shown 190 meters ENE. Fl.(3)G. 9s 7m 1M shown 400 meters ENE.
22863 D 2492.5	-Fishing harbor, breakwater, head.	35° 53.6' N 5° 18.2' W	Fl.(3)G. period 9s fl. 0.5s, ec. 1.5s fl. 0.5s, ec. 1.5s fl. 0.5s, ec. 4.5s	16 5	1	Green truncated pyramidal tower; 10.	
22864 D 2493	Punta Cires.	35° 54.4' N 5° 28.9' W	Fl.(3)W. period 12s	144 44	18	Brown truncated conical tower; 26.	Visible 060°-330°. Tall radar tower with white and red stripes nearby.
22868 D 2496	Ksar es Srrhir, mole, head.	35° 50.9' N 5° 33.6' W	Fl.(4)W. period 12s fl. 1s, ec. 1s fl. 1s, ec. 1s fl. 1s, ec. 1s fl. 1s, ec. 5s	52 16	8	Column, metal tower; 36.	
BAIE DE TANGER:							
22872 D 2498	-Pointe Malabato.	35° 49.0' N 5° 44.9' W	Fl.W. period 5s fl. 0.7s, ec. 4.3s	249 76	22	White square tower, house; 59.	
22880 D 2500	-Le Charf (Mount Direction).	35° 46.0' N 5° 47.3' W	Oc.(3)W.R.G. period 12s lt. 4.5s, ec. 1.5s lt. 1.5s, ec. 1.5s lt. 1.5s, ec. 1.5s	289 88	W. 16 R. 12 G. 11	Brown building, metal cupola; 23.	G. 140°-174°30', W.-200°, R.-225°, obsc.-140°. F.R. light on radio mast 1.1 miles SW.
22884 D 2504	-Yacht Quay, head.	35° 47.2' N 5° 48.1' W	Iso.G. period 4s	20 6	6	Green and white column; 13.	
22885 D 2506	-Inner harbor entrance, N. mole, head.	35° 47.2' N 5° 48.3' W	F.G.	13 4	6	Green and white column.	
22886 D 2507	--S. mole, head.	35° 47.2' N 5° 48.3' W	F.R.	13 4	6	Red and white column.	
22888 D 2502	-Outer breakwater, head.	35° 47.5' N 5° 47.6' W	Fl.(3)W. period 12s fl. 1s, ec. 1.5s fl. 1s, ec. 1.5s fl. 1s, ec. 6s		14	Metal framework tower.	
22892 D 2503	-South Mole (Quay 2), head.	35° 47.3' N 5° 47.9' W	Oc.R. period 4s	23 7	6	Red and white column; 20.	

(1) No.	(2) Name and Location	(3) Position	(4) Characteristic	(5) Height	(6) Range	(7) Structure	(8) Remarks
MOROCCO							
22896 D 2510	Cap Spartel.	35° 47.5' N 5° 55.4' W	Fl.(4)W. period 20s fl. 0.2s, ec. 2.3s fl. 0.2s, ec. 2.3s fl. 0.2s, ec. 2.3s fl. 0.2s, ec. 12.3s	312 95	30	Yellow square tower; 79.	Aeromarine light.
22900 D 2512	Tanger Boukhalf AVIATION LIGHT.	35° 43.4' N 5° 54.7' W	Fl.W. period 12s	85 26	25	Control tower; 39.	Visible 067°-115°. A Mo.(TG)G. light may also be shown. Occasional.
ASILAH (ARZILA):							
22904 D 2514	-Entrance, front.	35° 28.0' N 6° 02.0' W	F.R.	23 7		Post.	
22908 D 2514.1	--Rear, 140° from front.	35° 28.0' N 6° 01.9' W	F.R.	33 10		Iron tower.	
LARACHE:							
22912 D 2532	-Punta Nadar.	35° 11.6' N 6° 10.1' W	Fl.(2)W. period 15s fl. 0.3s, ec. 3.4s fl. 0.3s, ec. 11s	256 78	26	White octagonal tower, building; 144.	
22916 D 2522	-Jetty, W. head, N. side of entrance.	35° 12.2' N 6° 09.3' W	Fl.(3)W. period 10s	52 16	12	Pylon.	
22920 D 2524	-Breakwater, Dir. light.	35° 12.2' N 6° 06.1' W	Dir.Fl.W. period 5s		4	Pylon.	
22934 D 2528	-Training wall, head.	35° 12.0' N 6° 08.8' W	F.G.				
22938 D 2537	-Sidi al Hachmi al Bahraoui.	34° 39.2' N 6° 24.7' W	Fl.(2)W. period 10s	223 68	12	Tower; 26	
MEHDIYA:							
22940 D 2540	-Mehdia, Oued Sebu Range, front.	34° 15.6' N 6° 40.1' W	Oc.(3)W. period 12s	39 12	5	Black pylon, white triangular daymark point up; 33.	
22944 D 2540.1	--Rear, about 800 meters 102°30' from front.	34° 15.5' N 6° 39.6' W	Oc.(3)W. period 12s lt. 4.5s, ec. 1.5s lt. 1.5s, ec. 1.5s lt. 1.5s, ec. 1.5s	243 74	16	Red octagonal tower, white cupola; 29.	Signal station.
22948 D 2542	-N. jetty, head.	34° 16.0' N 6° 41.0' W	Iso.R. period 4s	56 17	6	Red tower, white band; 20.	River marked by beacons up to Kenitra.
22952 D 2543	-S. jetty, head.	34° 15.8' N 6° 41.1' W	Iso.G. period 4s	46 14	6	White and green mast; 33.	
22956 D 2543.2	-Oued Sebou, S. jetty, root.	34° 15.7' N 6° 40.6' W	F.W.				
22960 D 2544	-Range No 2, front.	34° 16.0' N 6° 39.9' W	F.R.	8 2	7	Tide gauge.	Intensified 57°30'-62°30'.
22964 D 2544.1	--Rear, about 213 meters 060° from front.	34° 16.1' N 6° 39.7' W	F.R.	15 5	8	Black and white beacon.	Intensified 57°30'-62°30'.
22968 D 2544.5	-Range No 3, front.	34° 16.3' N 6° 38.6' W	F.G.	16 5	7	White beacon.	Intensified 66°30' - 71°30'
22972 D 2544.6	--Rear, about 320 meters 069° from front.	34° 16.4' N 6° 38.4' W	F.G.	109 33	16	White beacon.	Intensified 66°30'-71°30'
22976 D 2545	-Range No 4, front (downstream).	34° 16.2' N 6° 38.9' W	F.G.	15 5	7	Black and white beacon.	Intensified 213°30'-218°30'.

(1) No.	(2) Name and Location	(3) Position	(4) Characteristic	(5) Height	(6) Range	(7) Structure	(8) Remarks
MOROCCO							
22980 <i>D 2545.1</i>	--Rear, about 274 meters from front.	34° 16.1' N 6° 39.0' W	F.G.	135 41	16	White beacon.	Intensified 213°30'-218°30'.
22984 <i>D 2545.3</i>	-Range No 4, front (upstream).	34° 18.5' N 6° 36.8' W	F.R.	39 12		Red and white beacon.	Intensified 213°30'-218°30'. Oc.(2)R. shown on pier about 2.4 km. 221°.
22988 <i>D 2545.4</i>	--Rear, about 350 meters from front.	34° 18.7' N 6° 36.7' W	F.R.	88 27		Red and white beacon.	Intensified 033°30'-038°30'.
22992 <i>D 2541</i>	-Kenitra AVIATION LIGHT.	34° 17.5' N 6° 36.1' W	Al.FI.(2+1)W.G. period 10s W. fl. 0.5s, ec. 1s W. fl. 0.5s, ec. 3.5s G. fl. 1s, ec. 3.5s	180 55	15	Yellow tower, bulbous top.	A F.R. light is shown from a radio tower, about 15.6 km. 194°. Occasional.
22996 <i>D 2546</i>	-Range No 5, front.	34° 18.7' N 6° 36.0' W	Oc.(2)W. period 9s	10 3		White beacon.	
23000 <i>D 2546.1</i>	--Rear, about 162 meters from front.	34° 18.8' N 6° 35.9' W	F.R.	65 20		Red and white beacon.	
23004 <i>D 2546.6</i>	-Beacon.	34° 18.7' N 6° 35.7' W	F.R.				
23008 <i>D 2546.3</i>	-Range No 6, front.	34° 18.7' N 6° 35.1' W	F.R.	20 6			
23012 <i>D 2546.4</i>	--Rear, about 268 meters from front.	34° 18.7' N 6° 34.9' W	F.R.	23 7		White beacon.	
23016 <i>D 2547</i>	-Range No 7, front (downstream).	34° 48.4' N 6° 34.6' W	F.R.				Oc.(2)R. 9s about 2 km. SSW.
23020 <i>D 2547.1</i>	--Rear, about 366 meters from front.	34° 18.6' N 6° 34.5' W	F.R.	10 3		White beacon.	
23024 <i>D 2547.4</i>	-Range No 7, front (upstream).	34° 16.3' N 6° 35.5' W	F.G.				
23028 <i>D 2547.5</i>	--Rear, about 244 meters from front.	34° 16.2' N 6° 35.5' W	F.G.	39 12		Black and white beacon.	
23032 <i>D 2548.4</i>	-Beacon.	34° 16.0' N 6° 35.1' W	Oc.G. period 4.9s				
23036 <i>D 2554</i>	Rabat.	34° 01.9' N 6° 50.7' W	Oc.(2)W. period 6s lt. 1s, ec. 1s lt. 3s, ec. 1s	102 31	16	Yellow tower; 79.	F.R. on radio mast 12 miles NE. Unintensified 290°-020°.
23048 <i>D 2557</i>	-Rabat Sale, AVIATION LIGHT.	34° 02.6' N 6° 45.6' W	Fl.W. period 10s fl. 1s, ec. 9s			Control tower.	Occasional.
MOHAMMEDIA:							
23054 <i>D 2558.4</i>	-Breakwater, head.	33° 44.0' N 7° 23.2' W	Fl.(2)W. period 10s	69 21	10	Green column.	
23056 <i>D 2559</i>	-Ben Chergui, first Range, front.	33° 43.7' N 7° 20.6' W	Fl.W.G. period 3s	33 10	W. 10 G. 10	Black and white checkered post; 10.	W. 040°-076°, G.-126°, W.-220°.
23060 <i>D 2559.1</i>	--Rear, about 255 meters from front.	33° 43.6' N 7° 20.4' W	Fl.W. period 3s	79 24	10	White rectangular hut, dwelling; 26.	Intensified 119°30'-140°30'. Synchronized with front.
23068 <i>D 2563</i>	-S. jetty, range, front.	33° 42.8' N 7° 23.6' W	Oc.(2)R. period 6s lt. 3s, ec. 1s lt. 1s, ec. 1s	26 8	8	White tower, red bands; 20.	
23069 <i>D 2563.1</i>	---Rear, about 715m from front.	33° 42.7' N 7° 24.0' W	Fl.R. period 5s		8		
23072 <i>D 2562</i>	-N. jetty, head.	33° 42.9' N 7° 23.5' W	Iso.G. period 4s	26 8	8	White tower, green bands; 16.	

(1) No.	(2) Name and Location	(3) Position	(4) Characteristic	(5) Height	(6) Range	(7) Structure	(8) Remarks
MOROCCO							
23076 <i>D 2561</i>	-Entrance Range, front.	33° 42.8' N 7° 24.0' W	Fl.(3)W. period 13s	36 11	10	White post, black bands; 43.	Intensified 262°30'-267°30'.
23080 <i>D 2561.1</i>	--Rear, about 110 meters 265° from front.	33° 42.8' N 7° 24.0' W	Fl.(3)W. period 13s	46 14	10	White post, black bands; 43.	Intensified 262°30'-267°30'. Synchronized with front.
CASABLANCA:							
23096 <i>D 2566</i>	-Pointe d'Oukacha.	33° 36.9' N 7° 33.8' W	V.Q.(2)W. period 2s	95 29	18	White square tower, red lantern; 66.	Visible 110°-255°.
	--Auxiliary light.		F.R.	79 24	8		Visible 055°-110°.
23100 <i>D 2567</i>	-Roches-Noires.	33° 36.3' N 7° 34.8' W	Oc.W.R. period 4s lt. 3s, ec. 1s	69 21	W. 16 R. 12	White tower, red lantern; 62.	W. 080°-090°, R.-162°, W.- 237°.
23104 <i>D 2570</i>	-Jetee Delure (Moulay Youssef), NE. spur.	33° 37.1' N 7° 35.6' W	Oc.G. period 6s	16 5	5	White hut, green bands; 10.	Visible 230°-070°.
23108 <i>D 2569</i>	-SW. jetty.	33° 36.8' N 7° 35.4' W	Oc.(2)R. period 6s lt. 3s, ec. 1s lt. 1s, ec. 1s	43 13	7	Red column, white square hut, red bands; 13.	
23112 <i>D 2570.2</i>	--S. spur.	33° 36.8' N 7° 36.3' W	Oc.G. period 4s	20 6	5	Green column, white square hut, green bands; 13.	Visible 238°-070°. Horn: 2 bl. ev. 60s (bl. 2s, si. 2s, bl. 6s, si. 50s).
23114 <i>D 2569.2</i>	-Container Terminal , NE. corner.	33° 36.7' N 7° 35.6' W	Fl.(3)R. period 12s				
23116 <i>D 2572</i>	-Jetee Transversale, outer head.	33° 36.6' N 7° 36.3' W	Oc.(2)R. period 4s	23 7	6	Red column, white square hut, red bands; 13.	Visible 026°-257°.
23128 <i>D 2568.1</i>	-Harbor.	33° 36.2' N 7° 36.6' W	Oc.(4)W.R. period 12s lt. 5s, ec. 1s lt. 1s, ec. 1s lt. 1s, ec. 1s lt. 1s, ec. 1s	157 48	W. 16 R. 8	White square silo, red stripes; 151.	Obscured by silo 138°-153°. W. 110°-245°, R.-285°.
23132 <i>D 2574</i>	El Hank.	33° 36.6' N 7° 39.3' W	Fl.(3)W. period 15s fl. 0.1s, ec. 2.9s fl. 0.1s, ec. 2.9s fl. 0.1s, ec. 8.9s	213 65	30	White round tower; 161.	
23140 <i>D 2582</i>	Pointe d'Azemmour.	33° 20.3' N 8° 18.2' W	Fl.(2)W.R. period 6s fl. 1s, ec. 1s fl. 1s, ec. 3s	148 45	W. 15 R. 11	White tower; 46.	W. 075°-100°, R.-245°.
EL JADIDA (MAZAGAN):							
23144 <i>D 2588</i>	-Sidi Bou Afi.	33° 15.0' N 8° 31.0' W	Fl.W. period 5s fl. 0.2s, ec. 4.8s	213 65	30	White tower, black top; 167.	
23148 <i>D 2584</i>	-Sidi Mesbah, about 6.5 km. E. of town.	33° 14.6' N 8° 26.2' W	Oc.(2)W.R. period 6s lt. 3s, ec. 1s lt. 1s, ec. 1s	164 50	W. 14 R. 11	White square tower, green top; 59.	R. 094°-151°, W.-188°.
23150 <i>D 2587.5</i>	-Sidi Daoui.	33° 15.8' N 8° 30.6' W	Fl.(2)W. period 10s	46 14	10	White tower, black bands; 33.	
23152 <i>D 2586</i>	-N. jetty, head.	33° 15.4' N 8° 29.7' W	Iso.W.G. period 4s	20 6	W. 13 G. 9	Black post, white hut, green top; 13.	G. 115°-245°, W.-115°.
23156 <i>D 2587</i>	-S. jetty, head.	33° 15.4' N 8° 29.9' W	V.Q.R.	33 10	7	Column, white hut, red top; 16.	
23160 <i>D 2590</i>	El Jorf Lasfar.	33° 09.7' N 8° 37.7' W	Oc.W.R. period 6s	102 31	W. 10 R. 7	White square tower, black top.	

(1) No.	(2) Name and Location	(3) Position	(4) Characteristic	(5) Height	(6) Range	(7) Structure	(8) Remarks
MOROCCO							
23164 <i>D 2591</i>	-W. jetty, head.	33° 07.4' N 8° 38.8' W	V.Q.R.	59 18	8	Round concrete tower; 33.	
23168 <i>D 2591.2</i>	-Breakwater, extremity.	33° 07.6' N 8° 38.5' W	Fl.(2)R. period 6s	46 14	6	Tower; 33.	
23172 <i>D 2591.4</i>	-E. jetty, head.	33° 07.6' N 8° 38.4' W	Iso.G. period 4s	43 13	8		
23173 <i>D 2591.8</i>	Lalla Fatna.	32° 48.0' N 8° 57.8' W	Fl.(2+1)W. period 12s		20	Pylon.	
23176 <i>D 2592</i>	Beddouza.	32° 32.4' N 9° 16.9' W	Fl.(2)W. period 10s fl. 0.4s, ec. 1.6s fl. 0.4s, ec. 7.6s	213 65	22	Yellow square tower, green band, flanked by four towers; 62.	
SAFI:							
23180 <i>D 2595</i>	-Pointe de la Tour , about 2.4 km. 293° from Sidi Bou Zid Mosque.	32° 19.8' N 9° 16.7' W	Fl.(4)W. period 12s	295 90	18	White four-sided tower, building; 39.	Visible 302°-164°. F.R. lights on radio mast 0.9 km. NNE.
23184 <i>D 2595.4</i>	-0.4 km. ENE. from jetee Transversale, Nord.	32° 18.9' N 9° 15.0' W	Fl.(2)W.R.G. period 6s fl. 1s, ec. 1s fl. 1s, ec. 3s	36 11	W. 14 R. 13 G. 13	Red beacon, red square daymark; 26.	G. 085°-097°, W.-103°, R.- 113°.
23188 <i>D 2599</i>	-Inner entrance, directional light 150°.	32° 18.4' N 9° 14.9' W	Oc.W. period 4s	33 10	2	White column; 30.	Visible 147°30'-152°30'.
23196 <i>D 2596</i>	-Grande Jetee, head.	32° 18.8' N 9° 15.4' W	Iso.G. period 4s	49 15	8	Green tower; 33.	Radar reflector.
23200 <i>D 2596.2</i>	--Elbow.	32° 18.7' N 9° 15.2' W	F.G.	19 6	3	White and green support; 16.	Visible 133°-335°.
23201 <i>D 2596.6</i>	--Spur, W. side of entrance.	32° 18.5' N 9° 15.1' W	F.G.	33 10	6		
23204 <i>D 2598</i>	-Jetee Transversale, N.	32° 18.8' N 9° 15.1' W	Oc.R. period 4s lt. 3s, ec. 1s	23 7	6	Gray hut, red top; 13.	
23208 <i>D 2600</i>	-Muelle de Fosfatos, head.	32° 18.6' N 9° 15.0' W	F.R.	23 7	6	White pillar, red top; 16.	
ESSAOUIRA:							
23216 <i>D 2602</i>	-Sidi Magdul.	31° 29.6' N 9° 45.8' W	Oc.W.R.G. period 4s	62 19	W. 14 R. 11 G. 9	White square tower; 49.	G. 034°-124°, W.-136°, R.- 214°, W.-260°, W. (unint.)- 350°, W.-034°.
23220 <i>D 2602.1</i>	-Jetee, SW. head.	31° 30.4' N 9° 46.6' W	Q.W.	26 8	12	White column, black band; 29.	Visible 208°-108°. Horn: 1 bl. ev. 60s (bl. 3s, si. 57s).
23224 <i>D 2602.2</i>	-Lighter basin, W. side of entrance, (Jetee SW.).	31° 30.6' N 9° 46.6' W	Oc.(2)R. period 6s lt. 3s, ec. 1s lt. 1s, ec. 1s	10 3	6	White hut; 6.	Visible 187°-360°.
23228 <i>D 2602.4</i>	-E. side of entrance, (Jetee E.)	31° 30.6' N 9° 46.5' W	Fl.G. period 4s fl. 1s, ec. 3s	10 3	5	White hut; 6.	
23232 <i>D 2604</i>	Cap Sim.	31° 23.8' N 9° 49.8' W	Fl.(3)W. period 15s fl. 0.6s, ec. 2.4s fl. 0.6s, ec. 2.4s fl. 0.6s, ec. 8.4s	335 102	21	Fort, turret, white towers, green bands; 66.	Reserve light Fl.(3)W. 12s.
23236 <i>D 2608</i>	Cap Rhir.	30° 38.0' N 9° 52.9' W	Fl.W. period 5s fl. 0.4s, ec. 4.6s	279 85	22	White tower; 135.	

(1) No.	(2) Name and Location	(3) Position	(4) Characteristic	(5) Height	(6) Range	(7) Structure	(8) Remarks
MOROCCO							
AGADIR:							
23244 <i>D 2611</i>	-W. jetty, head.	30° 25.0' N 9° 37.9' W	Oc.(2)R. period 6s lt. 3s, ec. 1s lt. 1s, ec. 1s	26 8	8	Square tower, red band; 23.	Horn: 2 bl. ev. 30s (bl. 2s, si. 3s, bl. 2s, si. 23s).
23248 <i>D 2612</i>	-SE. breakwater, head.	30° 25.1' N 9° 37.8' W	Fl.(2)G. period 6s	16 5	4	White post, green and white hut; 16.	
23253 <i>D 2613</i>	-Port Anza, W. breakwater, head.	30° 25.1' N 9° 38.5' W	Fl.R. period 4s fl. 1.5s, ec. 2.5s		5	White round tower, red band; 28.	
23254 <i>D 2613.2</i>	--NW. jetty, head.	30° 25.3' N 9° 38.4' W	Fl.(4)R. period 15s	36 11	5	Red post; 20.	
ESSAOUIRA:							
23254.5 <i>D 2613.6</i>	--S. breakwater, head.	30° 25.2' N 9° 38.3' W	Fl.G. period 4s	36 11	5	Green post; 20.	
23255 <i>D 2614</i>	Inezgane AVIATION LIGHT.	30° 22.7' N 9° 33.3' W	Fl.W. period 3s	118 36	17	Support; 56	
23255.5 <i>D 2615</i>	Cap d'Aglou.	29° 40.0' N 9° 58.0' W	Fl.(2+1)W. period 12s fl. 1s, ec. 1s fl. 1s, ec. 3s fl. 1s, ec. 5s	174 53	20	Metal pylon; 66.	
IFNI:							
23256 <i>D 2616</i>	-Sidi Ifni.	29° 22.5' N 10° 10.7' W	Fl.(1+3)W. period 30s fl. 0.3s, ec. 11s fl. 0.3s, ec. 3.4s fl. 0.3s, ec. 3.4s fl. 0.3s, ec. 11s	187 57	25	Square yellow tower, building; 43.	
23257 <i>D 2616.2</i>	--Overhead transporter, head.	29° 21.9' N 10° 12.1' W	Fl.W. period 4s fl. 1s, ec. 3s	33 10	5		
23258 <i>D 2616.4</i>	--Jetty, head.	29° 21.5' N 10° 12.1' W	Iso.R. period 4s	36 11	5		Fl.R. 3s marks inner jetty head.
23260 <i>D 2616.6</i>	Cap Draa.	28° 40.5' N 11° 07.5' W	Fl.(2)W. period 10s	285 87	25	White tower, black bands; 98.	Reserve light range 16M.
23264 <i>D 2617</i>	Cabo Nachtigal (Tan Tan).	28° 29.8' N 11° 20.2' W	Fl.W. period 5s	118 36	15	White square tower, red bands; 23.	Visible 305°-215°.
23270 <i>D 2619</i>	Tarfaya.	27° 54.8' N 12° 56.5' W	Fl.(2)W. period 10s		25	Masonry tower; 43.	3 FR. (vert.) on radio mast 1.5 miles NNE.
23272	-Tarfaya, channel, port side.	27° 57.0' N 12° 55.0' W	Fl.R. period 2s		2		

Section 16

Islands of the Eastern North Atlantic

(1) No.	(2) Name and Location	(3) Position	(4) Characteristic	(5) Height	(6) Range	(7) Structure	(8) Remarks
ACORES (AZORES) (P.)							
ILHA DO CORVO:							
23280 D 2712	-Ponta Negra, S. point of island.	39° 40.2' N 31° 06.9' W	Fl.W. period 5s fl. 1s, ec. 4s	75 23	6	White structure, red lantern; 10.	
23282 D 2713	-Porto da Casa, pier, head.	39° 40.3' N 31° 06.6' W	Fl.R. period 4s fl. 1s, ec. 3s	26 8	3	White column, red bands; 13.	
23284 D 2714	-Canto de Carneira, NE. point.	39° 43.0' N 31° 05.3' W	Fl.W. period 6s fl. 0.5s, ec. 5.5s	781 238	9	White column, red bands; 20.	
ILHA DAS FLORES:							
23288 D 2704	-Ponta das Lajes.	39° 22.5' N 31° 10.6' W	Fl.(3)W. period 28s fl. 0.3s, ec. 4s fl. 0.3s, ec. 4s fl. 0.3s, ec. 19.1s	289 88	26	White tower, red cupola, dwelling; 52.	Visible 263°-054°.
23289 D 2705	--Porto das Lajes.	39° 22.7' N 31° 09.9' W	Fl.(2)R. period 12s fl. 0.5s, ec. 1s fl. 0.5s, ec. 10s	49 15	9	White column, red bands.	F.R. on radio tower .25M NW.
23292 D 2706	-Faja Grande, W. side of island.	39° 27.5' N 31° 15.8' W	Fl.W. period 5s fl. 1s, ec. 4s	52 16	4	White column, red bands; 20.	
23296 D 2703	-Porto das Pocas Range, front.	39° 27.1' N 31° 07.6' W	Fl.R. period 3s fl. 1s, ec. 2s		3		
23300 D 2703.1	--Rear, 26 meters 307°36' from front.	39° 27.1' N 31° 07.7' W	Fl.R. period 3s fl. 1s, ec. 2s		3		
23304 D 2702	-Ponta Santa Cruz, E. side of island.	39° 27.3' N 31° 07.5' W	Fl.R. period 5s fl. 1s, ec. 4s	46 14	4	White column, red bands; 20.	Visible 156°-308°.
23308 D 2702.4	-Porto Velho Range, front.	39° 27.3' N 31° 07.5' W	L.Fl.G. period 5s fl. 2s, ec. 3s	52 16	4	White post, red bands, wall.	
23312 D 2702.41	--Rear, 17 meters 261°36' from front.	39° 27.2' N 31° 07.5' W	L.Fl.G. period 5s fl. 2s, ec. 3s	62 19	4	White post, red bands, dwelling.	
23316 D 2708	-Ponta do Albarnaz.	39° 31.2' N 31° 14.1' W	Fl.W. period 5s fl. 0.2s, ec. 4.8s	331 101	22	White tower, red lantern, structure; 49.	Visible 035°-258°.
ILHA DO FAIAL:							
23318 D 2693	-Almoxarife cables, beach.	38° 33.1' N 28° 36.6' W	Dir.Fl.(2)R. period 8s fl. 1s, ec. 1s fl. 1s, ec. 5s	33 10	9	White tower, red bands; 13.	Marks submarine cable area. Range by day 5M.
23320 D 2694	-Horta, breakwater, head.	38° 32.0' N 28° 37.3' W	Fl.R. period 3s fl. 1s, ec. 2s	66 20	11	White pylon, red lantern; 49.	Fl.G.3s on nearby North Mole.

(1) No.	(2) Name and Location	(3) Position	(4) Characteristic	(5) Height	(6) Range	(7) Structure	(8) Remarks
ACORES (AZORES) (P.)							
23324 <i>D 2696</i>	--Sea wall, Boa Viagem.	38° 32.3' N 28° 37.5' W	Dir.Iso.W.R.G. period 6s	43 13	W. 9 R. 6 G. 6	White column, red bands; 20.	G. 276°-282°, W.-288°, R.-294°.
23328 <i>D 2697</i>	-Harbor Range, front.	38° 31.7' N 28° 37.5' W	Iso.G. period 2s	46 14	2	White post, red bands, red "X" daymark; 26.	
23332 <i>D 2697.1</i>	--Rear, 12 meters 195°18' from front.	38° 31.7' N 28° 37.5' W	Iso.G. period 2s	52 16	2	White post, red bands, red "X" daymark; 30.	
23336 <i>D 2698</i>	-Feteira Range, front.	38° 31.4' N 28° 40.3' W	Oc.G. period 6s lt. 4s, ec. 2s	23 7	5	White post, red bands; 10.	
23340 <i>D 2698.1</i>	--Rear, 340°42' from front.	38° 31.4' N 28° 40.3' W	Oc.G. period 6s lt. 4s, ec. 2s	33 10	5	White post, red bands; 16.	
23342 <i>D 2697.5</i>	-Pim cables, Porto Pim.	38° 31.5' N 28° 38.4' W	Fl.(2)R. period 8s fl. 1s, ec. 1s fl. 1s, ec. 5s	59 18	9	White tower, red bands; 13.	Visible 345°-013°. Marks submarine cable area. Range by day 2M.
23344 <i>D 2692</i>	-Ponta da Ribeirinha.	38° 35.7' N 28° 36.2' W	Fl.(3)W. period 20s fl. 0.5s, ec. 3s fl. 0.5s, ec. 3s fl. 0.5s, ec. 12.5s	446 136	12	White column; 20.	
23346 <i>D 2700</i>	-Ponta dos Cedros.	38° 38.3' N 28° 43.3' W	Fl.W. period 7s fl. 1s, ec. 6s	489 149	12	White structure, lantern; 13.	
23348 <i>D 2699</i>	-Vale Formoso, SW. side of island.	38° 34.9' N 28° 48.6' W	L.Fl.(2)W. period 10s fl. 2s, ec. 2s fl. 2s, ec. 4s	367 112	13	White tower, red lantern; 46.	
ILHA DO PICO:							
23360 <i>D 2687.2</i>	-Madalena, N. mole.	38° 32.2' N 28° 32.0' W	Oc.R. period 3s lt. 2s, ec. 1s	39 12	10	Red tower, white bands; 23.	
23364 <i>D 2687.5</i>	-Approach Range, front.	38° 32.0' N 28° 31.9' W	Fl.G. period 6s fl. 1.5s, ec. 4.5s	56 17	5	White post, red bands; 26.	
23368 <i>D 2687.51</i>	--Rear, 128 meters 138°54' from front.	38° 31.9' N 28° 31.8' W	Fl.G. period 6s fl. 1.5s, ec. 4.5s	68 21	5	White post, red bands; 26.	
23372 <i>D 2684</i>	-Areia Larga Anchorage Range, front.	38° 31.6' N 28° 32.2' W	Iso.R. period 4s	30 9	7	White post, red bands; 13.	
23376 <i>D 2684.1</i>	--Rear, 20 meters 082°36' from front.	38° 31.6' N 28° 32.1' W	Iso.R. period 4s	43 13	6	White post, red bands; 13.	
23377 <i>D 2691.4</i>	Calhau Range, front.	38° 29.2' N 28° 32.4' W	Oc.R. period 3s lt. 2s, ec. 1s	36 11	6	Post, red lantern; 20.	
23377.1 <i>D 2691.41</i>	--Rear, 46 meters 122° from front.	38° 29.2' N 28° 32.3' W	Oc.R. period 3s lt. 2s, ec. 1s	49 15	6	Red mast.	
23380 <i>D 2691</i>	-Ponta do Sao Mateus.	38° 25.3' N 28° 26.9' W	Fl.W. period 5s fl. 1s, ec. 4s	112 34	13	White tower, red dome; 43.	Visible 284°-118°.
23385 <i>D 2690.9</i>	-Cabos Galeao.	38° 25.5' N 28° 25.4' W	Fl.(2)R. period 8s fl. 1s, ec. 1s fl. 1s, ec. 5s	30 9	9	White post, red bands; 13.	Visible 315°-010°. Marks submarine cable area. By day 2M.
23400 <i>D 2690.15</i>	-Santa Cruz das Ribeiras, pier, head.	38° 24.3' N 28° 11.2' W	Fl.R. period 3s fl. 1s, ec. 2s	26 8	3	White tower, red bands; 10.	

(1) No.	(2) Name and Location	(3) Position	(4) Characteristic	(5) Height	(6) Range	(7) Structure	(8) Remarks
ACORES (AZORES) (P.)							
23404 <i>D 2690</i>	-Ponta da Ilha.	38° 24.8' N 28° 01.8' W	Fl.(3)W. period 15s fl. 0.3s, ec. 6s fl. 0.3s, ec. 2s fl. 0.3s, ec. 6.1s	95 29	24	White tower, red lantern, dwelling; 62.	Visible 166°-070°.
23408 <i>D 2688</i>	-Cais do Pico, N. side of island.	38° 31.7' N 28° 19.2' W	Oc.R. period 6s lt. 4s, ec. 2s	36 11	6	White structure, red lantern; 16.	
23420 <i>D 2690.02</i>	-Manhenha Range, front.	38° 24.6' N 28° 02.2' W	Fl.R. period 5s fl. 1s, ec. 4s	43 13	6	Red post; 7.	
23424 <i>D 2690.03</i>	--Rear, 19 meters 298°54' from front.	38° 24.6' N 28° 02.2' W	Fl.R. period 5s fl. 1s, ec. 4s	66 20	3	Red post, building; 13.	
23428 <i>D 2689</i>	-Prainha.	38° 28.5' N 28° 12.0' W	Fl.R. period 4s fl. 1s, ec. 3s	39 12	7	Red turret, white bands; 10.	Visible 128°-287°.
23432 <i>D 2689.4</i>	-Santo Amaro Range, front.	38° 27.3' N 28° 10.0' W	Oc.R. period 6s lt. 4s, ec. 2s	26 8	7	Red column, white bands; 20.	
23436 <i>D 2689.41</i>	--Rear, 30 meters 198°48' from front.	38° 27.4' N 28° 10.1' W	Oc.R. period 6s lt. 4s, ec. 2s	39 12	7	Red post, white bands; 20.	
23440 <i>D 2690.1</i>	-Calheta de Nesquim Range, front.	38° 24.2' N 28° 04.7' W	Fl.R. period 5s fl. 1.5s, ec. 3.5s	46 14	7	White column, red lantern; 3.	
23444 <i>D 2690.11</i>	--Rear, 30 meters 330° from front.	38° 24.2' N 28° 04.7' W	Fl.R. period 5s fl. 1.5s, ec. 3.5s	62 19	7	Red column; 20.	
ILHA DE SAO JORGE:							
23448 <i>D 2683</i>	-Ponta Rosais.	38° 45.2' N 28° 18.7' W	Fl.(2)W. period 10s fl. 1s, ec. 1.5s fl. 1s, ec. 6.5s	928 283	16	Gray tower, dwelling; 89.	
23457 <i>D 2682.3</i>	--Cabos Velas.	38° 40.7' N 28° 12.3' W	Fl.(2)R. period 8s fl. 1s, ec. 1s fl. 1s, ec. 5s	43 13	9	White post, red bands; 13.	Visible 033°-061°. Marks submarine cable area. Range by day 2M.
23460 <i>D 2682.4</i>	--Central anchorage.	38° 40.7' N 28° 12.5' W	Iso.R. period 5s	43 13	6	White column, red bands; 30.	
23466 <i>D 2681.8</i>	-Quimada.	38° 40.2' N 28° 11.5' W	Fl.W. period 5s fl. 1.5s, ec. 3.5s	125 38	10	White column, red bands; 16.	
23468 <i>D 2681.5</i>	-Urzelina.	38° 38.6' N 28° 07.7' W	Fl.R. period 6s fl. 1.5s, ec. 4.5s	33 10	6	Yellow metal structure, white bands, red lantern; 13.	
23472 <i>D 2680.2</i>	-Ponta da Forcada.	38° 35.7' N 27° 58.9' W	Fl.W. period 3s fl. 1s, ec. 2s	213 65	6	White turret, red bands; 16.	
23477 <i>D 2681.2</i>	--Mole.	38° 36.1' N 28° 00.6' W	Fl.R. period 3s fl. 1s, ec. 2s	43 13	10	White tower, red bands; 20.	
23480 <i>D 2680</i>	-Ponta do Topo.	38° 32.9' N 27° 45.2' W	Fl.(3)W. period 20s fl. 0.1s, ec. 3.2s fl. 0.1s, ec. 3.2s fl. 0.1s, ec. 13.3s	200 61	20	White tower, red cupola, dwellings; 52.	Visible 133°-033°.
23482 <i>D 2683.5</i>	-Norte Grande.	38° 40.8' N 28° 03.0' W	Fl.W. period 6s fl. 1s, ec. 5s	115 35	12	White column, red bands; 16.	

(1) No.	(2) Name and Location	(3) Position	(4) Characteristic	(5) Height	(6) Range	(7) Structure	(8) Remarks
ACORES (AZORES) (P.)							
23484 D 2670	-Ponta do Carapacho.	39° 00.8' N 27° 57.3' W	Fl.(2)W. period 10s fl. 1s, ec. 1s fl. 1s, ec. 7s	620 189	15	Gray tower, red cupola, dwelling; 46.	Visible 165°-098°.
ILHA GRACIOSA:							
23488 D 2674	-Fort do Santo, N. side of island.	39° 05.3' N 28° 00.5' W	Fl.R. period 4s fl. 1s, ec. 3s	23 7	6	Red tower; 20.	
23489 D 2672.3	-Vila da Praia Range, front.	39° 03.2' N 27° 58.2' W	Fl.R. period 2s fl. 0.5s, ec. 1.5s	30 9	6	White tower, red bands; 13.	Visible 292°54'-320°54'.
23489.1 D 2672.35	--Rear, 70m 306°54' from front.	39° 03.2' N 27° 58.2' W	Iso.R. period 4s	49 15	6	White column, red bands; 30.	Visible 292°54'-320°54'.
23490 D 2672.5	-Ponta da Rochela.	39° 03.2' N 27° 57.9' W	Fl.G. period 3s fl. 1s, ec. 2s	52 16	9	White tower, green bands; 13.	
23491 D 2672.7	-Praia.	39° 03.1' N 27° 58.3' W	Fl.(2)R. period 8s fl. 1s, ec. 1s fl. 1s, ec. 5s	20 6	9	Red lantern.	Visible 264°-292°. Marks submarine cable area. Range by day 2M.
23496 D 2677	-Folga, on headland.	39° 01.1' N 28° 00.1' W	L.Fl.W. period 5s fl. 2s, ec. 3s	102 31	4	White post, red bands, dwelling; 16.	
23500 D 2676	-Ponta da Barca.	39° 05.6' N 28° 03.0' W	Fl.W. period 7s fl. 0.4s, ec. 6.6s	236 72	20	White tower, black bands, dwelling; 75.	Visible 029°-031°, 035°-251° and 267°-287°.
ILHA TERCEIRA:							
23504 D 2668	-Ponta da Serreta.	38° 45.9' N 27° 22.4' W	Fl.W. period 6s fl. 1s, ec. 5s	328 100	12	White tower, red bands; 46.	
23508 D 2669	-Biscoitos.	38° 48.0' N 27° 15.5' W	Oc.W. period 6s lt. 4s, ec. 2s	43 13	9	White truncated pyramid, red bands; 10.	
23512 D 2660	-Vila Nova.	38° 46.9' N 27° 08.5' W	Iso.W. period 6s	36 11	9	White and black column, red lantern; 7.	
23516 D 2661	-Lajes AVIATION LIGHT.	38° 45.5' N 27° 04.7' W	Al.Fl.W.G. period 10s	436 133	W. 28 G. 23		
23524 D 2662	-Praia da Vitoria, N. mole, head.	38° 43.6' N 27° 03.1' W	Fl.W. period 5s fl. 1s, ec. 4s	66 20	10	White tower, black bands; 30.	
23525 D 2662.5	--S. mole, head.	38° 43.2' N 27° 02.9' W	Fl.R. period 3s fl. 1s, ec. 2s	75 23	8	White tower, red bands; 52.	
23528 D 2663.5	-Ponta de Sao Fernando, at Rivera Seca.	38° 40.6' N 27° 03.9' W	Oc.R. period 3s lt. 2s, ec. 1s	20 6	6	Black and white column, red lantern; 10.	
23532 D 2664	-Ponta das Contendas.	38° 38.6' N 27° 05.1' W	Fl.(4)W.R. period 15s fl. 0.3s, ec. 2.2s fl. 0.3s, ec. 2.2s fl. 0.3s, ec. 2.2s fl. 0.3s, ec. 7.2s	177 54		White tower, red cupola, dwelling; 43.	W. 220°-020°, R.-044°, W.- 072°, R.-093°, obscured 073°-079°.
23536 D 2665	-Porto Judeu.	38° 38.9' N 27° 07.0' W	Fl.R. period 3s fl. 0.5s, ec. 2.5s	30 9	3	White column, red bands; 20.	
23540 D 2666	-Bahia Angra, Ponte de Sto. Antonio (Monte Brasil).	38° 38.6' N 27° 13.0' W	Oc.W.R. period 10s lt. 6s, ec. 4s	92 28	12	White column, red bands; 16.	R. 191°-295°, W.-057°.

(1) No.	(2) Name and Location	(3) Position	(4) Characteristic	(5) Height	(6) Range	(7) Structure	(8) Remarks
ACORES (AZORES) (P)							
23544 <i>D 2666.2</i>	--Angra do Heroismo entrance Range, front.	38° 39.2' N 27° 13.1' W	Fl.R. period 4s fl. 1s, ec. 3s	69 21	7	Red mast; 7.	
23548 <i>D 2666.21</i>	---Rear, 505 meters 340°54' from front.	38° 39.5' N 27° 13.2' W	Oc.R. period 6s lt. 4s, ec. 2s	203 62	7	Yellow structure, red lantern; 7.	
23556 <i>D 2666.5</i>	--Porto Pipas, mole, head.	38° 39.0' N 27° 12.9' W	Fl.G. period 3s fl. 1s, ec. 2s	46 14	6	Green hexagonal turret, white bands; 16.	
23558 <i>D 2666.1</i>	-Cabos Silveira.	38° 39.4' N 27° 14.0' W	Fl.(2)R. period 8s fl. 1s, ec. 1s fl. 1s, ec. 5s	72 22	9	White post, red bands; 13.	Visible 024°-052°. Marks submarine cable area. Range by day 2M.
23560 <i>D 2666.7</i>	-Sao Mateus.	38° 39.3' N 27° 16.1' W	Iso.W.R. period 6s	39 12	W. 10 R. 7	White column, red bands; 10.	R. 270°-296°, W.-067°.
23564 <i>D 2667</i>	-Cinco Ribeiras.	38° 40.5' N 27° 19.7' W	L.Fl.W. period 6s fl. 2s, ec. 4s	75 23	10	White column, red bands; 7.	
ILHA DE SAO MIGUEL:							
23568 <i>D 2655</i>	-Ponta da Ferraria.	37° 51.2' N 25° 51.0' W	Fl.(3)W. period 20s fl. 0.4s, ec. 3.6s fl. 0.4s, ec. 3.6s fl. 0.4s, ec. 11.6s	351 107	27	White tower, red cupola, dwelling; 59.	Visible 339°-174°. Signal station.
23570 <i>D 2654.6</i>	-Ponta das Feteiras.	37° 46.6' N 25° 45.6' W	Fl.(2)R. period 10s fl. 0.3s, ec. 1.5s fl. 0.3s, ec. 7.9s	853 260	6	White post, red bands; 20.	
23572 <i>D 2655.4</i>	-Mosteiros.	37° 53.5' N 25° 49.3' W	Oc.R. period 3s lt. 2s, ec. 1s	33 10	6	White structure, red bands.	Visible 090°-155°.
23576 <i>D 2655.6</i>	-Pilar da Bretanha.	37° 54.3' N 25° 47.1' W	L.Fl.W. period 6s fl. 2s, ec. 4s	479 146	6	White column, red bands; 20.	
23580 <i>D 2654</i>	-Santa Clara.	37° 44.0' N 25° 41.2' W	L.Fl.W. period 5s fl. 2s, ec. 3s	88 27	15	Red metal structure, red cupola; 26.	Visible 282°-102°.
-Ponta Delgada Harbor:							
23584 <i>D 2647</i>	--Breakwater, E. extremity.	37° 44.2' N 25° 39.4' W	L.Fl.R. period 6s fl. 2s, ec. 4s	56 17	10	White tower, red bands; 23.	
23593 <i>D 2648.5</i>	--Naval Club.	37° 44.5' N 25° 39.4' W	Fl.(2)W.R.G. period 5s fl. 0.5s, ec. 1s fl. 0.5s, ec. 3s	82 25	10	Lantern on terrace; 49.	G. 301°30'-306°30', W.- 311°30', R.-316°30'. Range by day 1M.
23594 <i>D 2648</i>	--Marina.	37° 44.4' N 25° 39.5' W	Fl.G. period 3s fl. 1s, ec. 2s	43 13	10	White tower, green bands; 20.	Fl.(2)R.5s on NE end of the nearby Portas Mar quay.
23595.1 <i>D 2648.7</i>	--Portas Mar, E.	37° 44.3' N 25° 39.6' W	Fl.(2)R. period 5s fl. 0.5s, ec. 1s fl. 0.5s, ec. 3s		3	White column, red bands; 10.	
23595.2 <i>D 2648.72</i>	---W.	33° 44.2' N 25° 39.8' W	Fl.(3)G. period 15s fl. 0.5s, ec. 1.5s fl. 0.5s, ec. 1.5s fl. 0.5s, ec. 10.5s		3	White column, green bands; 10.	

(1) No.	(2) Name and Location	(3) Position	(4) Characteristic	(5) Height	(6) Range	(7) Structure	(8) Remarks
ACORES (AZORES) (P.)							
23598 D 2652	--S. Bras Fort.	37° 44.1' N 25° 40.4' W	Fl.(4)W.R.G. period 8s fl. 0.5s, ec. 1s fl. 0.5s, ec. 1s fl. 0.5s, ec. 1s fl. 0.5s, ec. 3s	46 14	10	Lantern; 46.	G. 259°-261°, W.-263°, R.- 265°. Range by day 1M.
23599 D 2649.5	--Quebra-mar, floating breakwater, S. end.	37° 44.3' N 25° 40.0' W	Q.(6)+L.Fl.W. period 15s		3	S. CARDINAL YB, beacon, topmark; 16.	
23601 D 2649.7	--Pescas, fishing harbor.	37° 44.2' N 25° 40.1' W	Fl.(4)R. period 15s fl. 0.5s, ec. 1.5s fl. 0.5s, ec. 1.5s fl. 0.5s, ec. 1.5s fl. 0.5s, ec. 8.5s		3	White column, red bands; 10.	
23604 D 2654.2	-AVIATION LIGHT, at airport.	37° 44.6' N 25° 42.5' W	Al.Fl.W.G. period 10s	276 84	W. 28 G. 23	Control tower.	Visible 282°-124°.
23606 D 2645.5	-Cabos Populo, Populo Beach.	37° 45.0' N 25° 37.0' W	Fl.(2)R. period 8s fl. 1s, ec. 1s fl. 1s, ec. 5s	30 9	9	White column, red bands; 13.	Visible 349°-031°. Marks submarine cable area. Range by day 2M.
23608 D 2646	-Lagoa.	37° 44.6' N 25° 34.5' W	Fl.R. period 3s fl. 1s, ec. 2s	30 9	6	White column, red bands; 13.	
23609 D 2645.45	-Cabos Lagoa.	37° 44.6' N 25° 34.2' W	Fl.(2)R. period 8s fl. 1s, ec. 1s fl. 1s, ec. 5s	23 7	9	White column, red bands; 13.	Visible 339°-007°. Marks submarine cable area. Range by day 2M.
23612 D 2645	-Porto da Caloura, mole, S. extremity.	37° 42.9' N 25° 29.7' W	Fl.W. period 4s	23 7	9	White column, red bands, red lantern; 10.	
	-Vila Franca do Campo:						
23626 D 2642.5	--Marina, pier, N. head.	37° 42.8' N 25° 25.8' W	Fl.G. period 4s fl. 1s, ec. 3s	39 12	9	White tower, green bands; 23.	
23627 D 2642.4	---S. head.	37° 42.9' N 25° 25.7' W	Fl.R. period 4s fl. 1s, ec. 3s	39 12	9	White column, red bands; 23.	
23628 D 2642	-Ponta da Garca.	37° 42.9' N 25° 22.2' W	Oc.W.R. period 5s lt. 3s, ec. 2s	331 101	W. 16 R. 13	Gray tower, red cupola, dwelling; 46.	W. 240°-080°, R.-100°.
23630 D 2641	-Ribeira Quente, mole.	37° 44.0' N 25° 17.9' W	Fl.G. period 4s fl. 1s, ec. 3s	20 6	5	White tower, green bands; 10.	
23636 D 2640	-Ponta do Arnel AVIATION LIGHT, E. side of island.	37° 49.4' N 25° 08.1' W	Fl.(2)W. period 10s fl. 2s, ec. 2s fl. 2s, ec. 4s	217 66	19	White tower, red cupola, dwelling; 49.	Visible 157°-355°.
23638 D 2659.8	-Ponta dos Fenais.	37° 52.0' N 25° 19.0' W	Fl.(3)R. period 10s fl. 0.3s, ec. 1.5s fl. 0.3s, ec. 1.5s fl. 0.3s, ec. 6.1s	190 58	12	White post, red bands; 23.	
23640 D 2659	-Ponta do Cintrao.	37° 50.7' N 25° 29.3' W	Fl.(4)W. period 10s fl. 0.8s, ec. 1.2s fl. 0.8s, ec. 1.2s fl. 0.8s, ec. 1.2s fl. 0.8s, ec. 3.2s	387 118	14	Gray tower, red cupola, dwelling; 46.	
23644 D 2659.4	-Port Formoso.	37° 49.3' N 25° 25.6' W	Fl.W. period 4s fl. 1.5s, ec. 2.5s		6	White structure, red bands, red lantern; 10.	Fl.G.4s and Fl.R.4s on end of nearby moles to the West.
23648 D 2656	-Porto de Capelas, N. side of island.	37° 50.5' N 25° 41.2' W	Fl.(2)R. period 12s fl. 1.5s, ec. 2s fl. 1.5s, ec. 7s	377 115	8	White tower, red bands; 23.	Visible 153°-281°.

(1) No.	(2) Name and Location	(3) Position	(4) Characteristic	(5) Height	(6) Range	(7) Structure	(8) Remarks
ACORES (AZORES) (P.)							
23650 <i>D 2656.9</i>	-Rabo de Peixe, mole.	37° 49.0' N 25° 35.2' W	Fl.R. period 5s fl. 1s, ec. 4s	36 11	6	White tower, red bands; 9.	Visible 338°-252°.
ILHA DE SANTA MARIA:							
23664 <i>D 2632</i>	-Goncalo Velho.	36° 55.8' N 25° 01.0' W	Fl.(3)W. period 13.5s fl. 0.4s, ec. 2.5s fl. 0.4s, ec. 2.2s fl. 0.4s, ec. 7.6s	377 115	25	White tower, red cupola, dwelling; 49.	Visible 181°-089°. Aeromarine light.
23666 <i>D 2632.1</i>	-Cabos Formosa.	36° 57.0' N 25° 05.6' W	Fl.(2)Y. period 8s fl. 1s, ec. 1s fl. 1s, ec. 5s	43 13	9	Wall, white lantern.	Visible 000°-040°. Marks submarine cable area. Daytime range 2M.
23668 <i>D 2636</i>	-Ponta do Malmerendo, to Vila do Porto, entrance, W. side.	36° 56.4' N 25° 09.4' W	Fl.(2)W. period 10s fl. 1s, ec. 1s fl. 1s, ec. 7s	164 50	12	White structure, red bands; 20.	Visible 282°-091°.
23669 <i>D 2635</i>	-Recreio.	36° 56.6' N 25° 08.9' W	Fl.G. period 3s fl. 0.3s, ec. 2.7s	36 11	3	Mast; 10.	
23670 <i>D 2635.3</i>	-Mole, head.	36° 56.5' N 25° 08.9' W	L.Fl.R. period 5s fl. 2s, ec. 3s	52 16	5	White tower, red bands; 36.	
23680 <i>D 2634</i>	-AVIATION LIGHT, about 3.7 km. 349° from Ponta do Malmerendo.	36° 58.4' N 25° 09.9' W	Al.Fl.W.G. period 10s	384 117	25	Control tower.	Visible 021°-121°. Shown during low visibility in daytime. Occasional. Aero Radiobeacon about 1.5 miles NNW.
23684 <i>D 2633.7</i>	-Baia dos Anjos Range, front.	37° 00.2' N 25° 09.5' W	Fl.W. period 3s fl. 1s, ec. 2s	43 13	10	White post, red bands; 16.	
23688 <i>D 2633.71</i>	--Rear, 39 meters 173°30' from front.	37° 00.2' N 25° 09.5' W	L.Fl.W. period 6s fl. 2s, ec. 4s	69 21	10	White mast, red bands; 20.	
23692 <i>D 2633</i>	-Ponta do Norte.	37° 00.8' N 25° 03.6' W	Fl.(4)W. period 15s fl. 1s, ec. 2s fl. 1s, ec. 2s fl. 1s, ec. 2s fl. 1s, ec. 5s	459 140	12	White structure, red bands; 10.	
23696 <i>D 2632.3</i>	-Sao Lourenco Range, front.	36° 59.5' N 25° 03.4' W	Iso.R. period 6s	79 24	7	White post, red bands, white house, blue arches; 20.	
23700 <i>D 2632.4</i>	--Rear, about 64 meters 272°24' from front.	36° 59.5' N 25° 03.4' W	Oc.R. period 7.5s lt. 4s, ec. 3.5s	115 35	6	Dwelling, red lantern; 3.	
23702 <i>D 2632.2</i>	-Espigao.	36° 58.9' N 25° 02.9' W	Fl.W. period 6s fl. 1s, ec. 5s	686 209	12	White column, red bands; 20.	
ILHEUS FORMIGAS:							
23704 <i>D 2638</i>	-Formigas, on a rock about 0.5 km. S. of islet.	37° 16.3' N 24° 46.8' W	Fl.(2)W. period 12s fl. 0.5s, ec. 1s fl. 0.5s, ec. 10s	72 22	12	White tapered tower; 62.	

(1) No.	(2) Name and Location	(3) Position	(4) Characteristic	(5) Height	(6) Range	(7) Structure	(8) Remarks
ARQUIPELAGO DA MADEIRA (MADEIRA ISLANDS) (P.)							
ILHA DA MADEIRA:							
23708 D 2754	-Ilheu Mole.	32° 52.2' N 17° 09.8' W	Fl.W.R. period 5s fl. 1s, ec. 4s	213 65	W. 10 R. 8	White turret; 10.	R. 116°-127° over Baixas do Moniz, W.-116°.
23712 D 2752	-Ponta do Pargo.	32° 48.8' N 17° 15.7' W	Fl.(3)W. period 20s fl. 0.5s, ec. 2.8s fl. 0.5s, ec. 2.8s fl. 0.5s, ec. 12.9s	1024 312	26	White tower, red cupola, dwelling; 46.	
23716 D 2750	-Paul do Mar.	32° 45.1' N 17° 13.4' W	Oc.R. period 3s lt. 2s, ec. 1s	59 18	6	White post, red bands; 7.	
23720 D 2746	-Ribeira Brava, S. side of island.	32° 40.2' N 17° 03.8' W	Fl.R. period 5s fl. 1.5s, ec. 3.5s	115 35	9	Red hut.	F.R. on antenna 5M NW.
23724 D 2744	-Camara de Lobos, W. side of bay.	32° 38.8' N 16° 58.5' W	Oc.R. period 6s lt. 4s, ec. 2s	79 24	9	White column, red bands; 7.	Visible 304°-099°. F.R. on antennas 2M NW and 2M ENE.
23726 D 2743	-Vitoria.	32° 38.5' N 16° 58.1' W	Q.(6)+L.Fl.W. period 15s	46 14	9	S. CARDINAL YB, beacon; 7.	Fl.R. 2.4s marks dolphin E.
23727.6 D 2741.5	-Cabos Formosa, Formosa Beach.	32° 38.3' N 16° 57.0' W	Fl.(2)R. period 8s fl. 1s, ec. 1s fl. 1s, ec. 5s	43 13	9	White post, red bands; 13.	Visible 027°-055°. Marks submarine cable area. Range by day 2M.
23727.9 D 2741.3	-Cabos Gorgulho, Gorgulho Beach.	32° 38.2' N 16° 56.1' W	Fl.(2)R. period 8s fl. 1s, ec. 1s fl. 1s, ec. 5s	75 23	9	Wall, red bands, lantern.	isible 330°-025°. Marks submarine cable area. Range by day 2M.
-Funchal:							
23728 D 2738	--Breakwater, head.	32° 38.5' N 16° 54.4' W	Fl.R. period 5s fl. 1s, ec. 4s	52 16	8	White tower, red bands; 16.	Visible 275°-075°. F.R. 3M and F.G. 2M mark heads of breakwaters in Marina to NW. Radar reflector.
23732 D 2728	Sao Roque.	32° 42.9' N 16° 45.8' W	L.Fl.W.R. period 5s fl. 2s, ec. 3s	39 12	W. 9 R. 7	White column, red bands, red structure; 13.	R. 230°-265°, W.-230°.
23736 D 2730	--Cais Machico.	32° 43.1' N 16° 45.5' W	Fl.(3)G. period 8s fl. 0.5s, ec. 1s fl. 0.5s, ec. 1s fl. 0.5s, ec. 4.5s	23 7	6	White column, green bands; 7	Fl.(3)R. 8s on nearby jetty end.
23740 D 2726	-Ponta de Sao Lourenco.	32° 43.8' N 16° 39.4' W	Fl.W. period 10s fl. 1s, ec. 9s	338 103	20	White tower, red cupola, white dwelling; 33.	
23744 D 2755	-Sao Jorge.	32° 50.1' N 16° 54.3' W	L.Fl.W. period 5s fl. 2s, ec. 3s	889 271	15	Turret, dwelling; 46.	
23746 D 2755.5	-Cabos Lagoa, Lagoa Beach.	32° 46.5' N 16° 49.7' W	Fl.(2)R. period 8s fl. 1s, ec. 1s fl. 1s, ec. 5s	33 10	9	White post, red bands; 13.	Visible 188°-216°. Marks submarine cable area. Range by day 2M.
ILHAS DESERTAS:							
23748 D 2720	-Ilheu Chao, on N. extremity.	32° 35.4' N 16° 32.7' W	L.Fl.(2)W. period 15s fl. 2s, ec. 2s fl. 2s, ec. 9s	367 112	13	White tower, dwelling, red lantern; 46.	
23752 D 2722	-Ilheu de Bugio, (Ponta da Agulha), S. head.	32° 24.3' N 16° 27.8' W	Fl.W. period 4s fl. 1s, ec. 3s	236 72	13	White tower, red bands; 16.	Visible 163°-100°.

(1) No.	(2) Name and Location	(3) Position	(4) Characteristic	(5) Height	(6) Range	(7) Structure	(8) Remarks
ARQUIPELAGO DA MADEIRA (MADEIRA ISLANDS) (P.)							
ILHA DE PORTO SANTO:							
23756 D 2756	-Ilheu de Cima.	33° 03.2' N 16° 16.7' W	Fl.(3)W. period 15s fl. 0.2s, ec. 2.3s fl. 0.2s, ec. 2.3s fl. 0.2s, ec. 9.8s	407 124	21	White tower, red cupola, white dwelling; 49.	Aeromarine light.
23765 D 2757.2	New Port, N. mole, head.	33° 03.5' N 16° 18.8' W	Fl.R. period 4s fl. 1s, ec. 3s	43 13	7	White column, red bands; 13.	
23766 D 2757	-S. mole, head.	33° 03.3' N 16° 18.6' W	Fl.G. period 4s fl. 1s, ec. 3s	56 17	6	White column, green bands; 13.	
23767 D 2763	-N. Coast Ilha de Porto Santo.	33° 05.8' N 16° 20.4' W	Fl.(2)W. period 10s fl. 0.8s, ec. 1.2s fl. 0.8s, ec. 7.2s	479 146	12	White tower, red bands; 13.	Visible 064°-243°. F.R. on radio tower at Bárbara Gomes summit 2M SW.
23767.5 D 2757.3	-Cabeco cables, beach.	33° 02.2' N 16° 21.7' W	Fl.(2)R. period 8s fl. 1s, ec. 1s fl. 1s, ec. 5s	33 10	9	White post, red bands; 13.	Visible 308°-328°. Marks submarine cable area. Range by day 3M.
23768 D 2762	Ilheu de Ferro.	33° 02.3' N 16° 24.3' W	L.Fl.W. period 15s fl. 3s, ec. 12s	420 128	13	Tower, dwelling; 46.	
23772 D 2769	Selvagem Pequena.	30° 02.2' N 16° 01.7' W	Fl.(2)W. period 6s fl. 0.5s, ec. 1s fl. 0.5s, ec. 4s	164 50	12	Structure, white lantern; 3.	
23776 D 2768	-Selvagem Grande.	30° 08.7' N 15° 52.3' W	Fl.W. period 4s fl. 1s, ec. 3s	541 165	13	White column, red bands; 33.	

ISLAS CANARIAS (CANARY ISLANDS) (S.)

ISLA DE LA PALMA:							
23780 D 2846	-Punta Cumplida.	28° 50.3' N 17° 46.6' W	Fl.W. period 5s fl. 0.5s, ec. 4.5s	207 63	23	Truncated conical masonry tower, white top; 112.	Visible 104°30'-337°.
23784 D 2848.45	-Santa Cruz de la Palma, breakwater, head.	28° 40.3' N 17° 05.8' W	Fl.G. period 5s fl. 1s, ec. 4s	56 17	5	Green round tower, truncated conical top, base; 26.	
23785 D 2849.3	--Marina Entrance, breakwater, head.	28° 40.7' N 17° 46.1' W	Fl.(2)G. period 7s fl. 0.5s, ec. 1.5s fl. 0.5s, ec. 4.5s	16 5	3	Green pyramidal tower; 16.	
23785.1 D 2849.35	--W. side.	28° 40.7' N 17° 46.1' W	Fl.(2)R. period 7s	16 5	3	Red pyramidal tower; 16.	
23794 D 2848.4	--Darsena Pesquera breakwater, elbow.	28° 40.3' N 17° 46.1' W	Fl.(4)R. period 11s fl. 0.5s, ec. 1.5s fl. 0.5s, ec. 1.5s fl. 0.5s, ec. 1.5s fl. 0.5s, ec. 4.5s	30 9	3	Red post, square topmark; 13.	
23796 D 2848.5	--Head.	28° 40.4' N 17° 46.1' W	Fl.R. period 5s fl. 0.5s, ec. 4.5s	30 9	3	Red pole, pyramidal base; 13.	

All lights under Spanish control are lighted a quarter of an hour after sunset and extinguished a quarter of an hour before sunrise, except as noted under "Remarks."

(1) No.	(2) Name and Location	(3) Position	(4) Characteristic	(5) Height	(6) Range	(7) Structure	(8) Remarks
ISLAS CANARIAS (CANARY ISLANDS) (S.)							
23797 <i>D 2849</i>	-Muelle Polivalente, head.	28° 40.4' N 17° 46.1' W	Fl.(2+1)R. period 21s fl. 0.5s, ec. 1.5s fl. 0.5s, ec. 4.5s fl. 0.5s, ec. 13.5s	30 9	3	Red truncated tower, green band; 13.	
23797.2 <i>D 2847.2</i>	-Playa de Santa Cruz, breakwater, N. head.	28° 41.3' N 17° 45.5' W	Fl.Y. period 5s fl. 0.5s, ec. 4.5s	26 8	3	SPECIAL Y, column, topmark; 13.	
23797.3 <i>D 2847.5</i>	--S. head.	28° 41.1' N 17° 45.5' W	V.Q.(3)W. period 5s	26 8	3	E, CARDINAL BYB, column, topmark; 13.	
23798 <i>D 2849.51</i>	-Punta de Arenas Blancas.	28° 34.2' N 17° 45.6' W	Oc.(3)W. period 8s lt. 3s, ec. 1s lt. 1s, ec. 1s lt. 1s, ec. 1s	151 46	20	White round tower; 125.	
23800 <i>D 2850</i>	-Punta de Fuencaliente, S. end of island.	28° 27.3' N 17° 50.5' W	Fl.(3)W. period 18s fl. 1s, ec. 3s fl. 1s, ec. 3s fl. 1s, ec. 9s	118 36	14	White round tower, red bands; 79.	
23801 <i>D 2851</i>	-Punta Lava.	28° 35.8' N 17° 55.5' W	Fl.(1+2)W. period 20s	167 51	20	White octagonal tower; 157.	
23802 <i>D 2852</i>	-Tazacorte Harbor, shelter dike.	28° 38.4' N 17° 56.6' W	Fl.(2)R. period 7s fl. 0.8s, ec. 0.8s fl. 0.8s, ec. 4.6s	62 19	5	Red post; 13.	
HIERRO:							
23804 <i>D 2838</i>	-Puerto de Hierro, mole, head.	27° 46.9' N 17° 53.9' W	Fl.G. period 5s fl. 0.5s, ec. 4.5s	46 14	5	Green round tower, conical top, round base; 23.	
23808 <i>D 2836</i>	-Punta Orchilla.	27° 42.4' N 18° 08.8' W	Fl.W. period 5s fl. 0.3s, ec. 4.7s	433 132	24	Gray octagonal masonry tower, square base; 82.	
23810 <i>D 2837</i>	-Puerto de Restinga.	27° 38.3' N 17° 58.9' W	Fl.(2)G. period 7s fl. 0.5s, ec. 1.5s fl. 0.5s, ec. 4.5s	49 15	1	Green conical pyramidal tower; 3.	
ISLA DE LA GOMERA:							
23812 <i>D 2842</i>	-Punta de San Cristobal.	28° 05.7' N 17° 05.9' W	Fl.(2)W. period 10s fl. 0.2s, ec. 2.3s fl. 0.2s, ec. 7.3s	277 84	21	White round tower, red band; 49.	
23816 <i>D 2844.75</i>	-Puerto de Sebastian, corner of breakwater.	28° 05.0' N 17° 06.4' W	Fl.(2)G. period 7s fl. 0.5s, ec. 1.5s fl. 0.5s, ec. 4.5s	23 7	3	Green post; 10.	
23825 <i>D 2845</i>	-Playade Santiago.	28° 01.5' N 17° 11.7' W	Fl.(2)R. period 7s fl. 0.5s, ec. 1.5s fl. 0.5s, ec. 4.5s	43 13	3	Red pillar, red column; 16.	
23825.5 <i>D 2844.9</i>	--Breakwater.	28° 01.7' N 17° 11.8' W	Fl.(2)G. period 7s fl. 0.5s, ec. 1.5s fl. 0.5s, ec. 4.5s	30 9	5	Green column; 10.	
23826 <i>D 2845.5</i>	-Vueltas Valle Gran Rey.	28° 04.7' N 17° 19.8' W	Fl.(2+1)G. period 21s fl. 0.5s, ec. 1.5s fl. 0.5s, ec. 4.5s fl. 0.5s, ec. 13.5s	52 16	3	Green column, red band; 7.	

All lights under Spanish control are lighted a quarter of an hour after sunset and extinguished a quarter of an hour before sunrise, except as noted under "Remarks."

(1) No.	(2) Name and Location	(3) Position	(4) Characteristic	(5) Height	(6) Range	(7) Structure	(8) Remarks
ISLAS CANARIAS (CANARY ISLANDS) (S.)							
ISLA DE TENERIFE:							
23828 <i>D 2829</i>	-Punta de Abona.	28° 08.9' N 16° 25.7' W	Fl.(3)W. period 20s fl. 0.3s, ec. 3.6s fl. 0.3s, ec. 3.6s fl. 0.3s, ec. 11.9s	177 54	17	White round tower, red bands, two galleries, dwelling; 128.	Visible 213°36'-040°18'.
23832 <i>D 2830</i>	-Punta Rasca.	28° 00.1' N 16° 41.6' W	Fl.(3)W. period 12s	167 51	17	Round white tower, red bands; 105.	
23836 <i>D 2831</i>	-Puerto de los Cristianos, breakwater, head.	28° 02.7' N 16° 42.9' W	Fl.R. period 5s fl. 0.5s, ec. 4.5s	43 13	5	Round tower, red conical top, base; 20.	
23838 <i>D 2831.8</i>	-Punta de Buenavista.	28° 23.4' N 16° 50.1' W	Fl.(4)W. period 11s fl. 0.5s, ec. 1.5s fl. 0.5s, ec. 1.5s fl. 0.5s, ec. 1.5s fl. 0.5s, ec. 4.5s	249 76	20	White square tower; 131.	
23840 <i>D 2832</i>	-Punta de Teno.	28° 20.5' N 16° 55.3' W	Fl.(1+2)W. period 20s fl. 0.3s, ec. 8.3s fl. 0.3s, ec. 2.5s fl. 0.3s, ec. 8.3s	196 60	18	White tower, red bands; 66.	
23842 <i>D 2833</i>	-Puerto de la Cruz.	28° 25.1' N 16° 33.3' W	Fl.(2)W. period 7s	102 31	16	Square tower; 89.	
23844 <i>D 2834</i>	--N. mole, head.	28° 25.2' N 16° 33.0' W	Fl.(3)G. period 9s fl. 0.5s, ec. 1.5s fl. 0.5s, ec. 1.5s fl. 0.5s, ec. 4.5s	26 8	4	Green column; 10.	
23848 <i>D 2835</i>	--S. mole, head.	28° 25.1' N 16° 33.0' W	Fl.(3)R. period 9s fl. 0.5s, ec. 1.5s fl. 0.5s, ec. 1.5s fl. 0.5s, ec. 4.5s	23 7	3	Red column; 10.	
23852 <i>D 2820</i>	-Punta de Anaga.	28° 34.9' N 16° 08.4' W	Fl.(2+4)W. period 30s fl. 0.4s, ec. 2.5s fl. 0.4s, ec. 8.8s fl. 0.4s, ec. 2.5s fl. 0.4s, ec. 2.5s fl. 0.4s, ec. 2.5s fl. 0.4s, ec. 8.8s	810 247	21	Gray tower, white top, building; 39.	
23854 <i>D 2818</i>	-Punta del Hidalgo.	28° 34.6' N 16° 19.7' W	Fl.(3)W. period 16s fl. 1.5s, ec. 2s fl. 1.5s, ec. 2s fl. 1.5s, ec. 7.5s	171 52	16	Masonry tower; 164.	
23856 <i>D 2821</i>	-Los Rodeos, AVIATION LIGHT.	28° 29.3' N 16° 18.4' W	Fl.W. period 5s	2136 651	37	Iron tower; 46.	Shown from sunset to sunrise.
-Santa Cruz de Tenerife:							
23859 <i>D 2822.8</i>	--Digue del Este, head.	28° 29.0' N 16° 13.7' W	Fl.(2)G. period 7s fl. 0.5s, ec. 1.5s fl. 0.5s, ec. 4.5s	43 13	9	Green round tower, truncated conical base; 20.	
23860 <i>D 2822.6</i>	---First elbow.	28° 29.3' N 16° 13.1' W	V.Q.(6)+L.Fl.W. period 10s	36 11	5	S. CARDINAL YB, post, topmark; 10.	
23864 <i>D 2822.7</i>	---Second elbow.	28° 29.0' N 16° 13.5' W	V.Q.(6)+L.Fl.W. period 10s	36 11	5	S. CARDINAL YB, tower, topmark; 10.	

All lights under Spanish control are lighted a quarter of an hour after sunset and extinguished a quarter of an hour before sunrise, except as noted under "Remarks."

(1) No.	(2) Name and Location	(3) Position	(4) Characteristic	(5) Height	(6) Range	(7) Structure	(8) Remarks
ISLAS CANARIAS (CANARY ISLANDS) (S.)							
23868 <i>D 2822</i>	--Muelle- Dique de Sur, head.	28° 28.7' N 16° 14.1' W	Fl.(2)R. period 7s fl. 0.5s, ec. 1.5s fl. 0.5s, ec. 4.5s	62 19	10	Red round tower, truncated conical top; 16.	
23872 <i>D 2822.4</i>	--N. mole, head.	28° 28.6' N 16° 14.5' W	Fl.(2)G. period 7s fl. 0.5s, ec. 1.5s fl. 0.5s, ec. 4.5s	20 6	1	Green truncated pyramidal tower; 7.	
23873 <i>D 2822.45</i>	--Darsena de Anaga, NE. corner.	28° 28.3' N 16° 14.7' W	Fl.(4)Y. period 11s fl. 0.5s, ec. 1.5s fl. 0.5s, ec. 1.5s fl. 0.5s, ec. 1.5s fl. 0.5s, ec. 4.5s	30 9	1	Yellow pyramidal turret; 13.	Synchronized with 23874.
23874 <i>D 2822.46</i>	---NW. corner.	28° 28.3' N 16° 01.6' W	Fl.(4)Y. period 11s fl. 0.5s, ec. 1.5s fl. 0.5s, ec. 1.5s fl. 0.5s, ec. 1.5s fl. 0.5s, ec. 4.5s	30 9	1	Yellow pyramidal turret; 13.	Synchronized with 23873.
23876 <i>D 2826</i>	--Darsena Pesquera, Dique de Abrigo, on angle, head.	28° 29.6' N 16° 12.7' W	Fl.G. period 5s fl. 0.5s, ec. 4.5s	36 11	3	Green turret, truncated top; 16.	
23880 <i>D 2826.2</i>	---At 95 meters 332°24' (in water).	28° 29.6' N 16° 12.7' W	Fl.(2)G. period 7s fl. 0.5s, ec. 1.5s fl. 0.5s, ec. 4.5s	16 5	1	Green post.	
23884 <i>D 2826.4</i>	---At 201 meters 343° (in water).	28° 29.7' N 16° 12.7' W	Fl.(2)R. period 7s fl. 0.5s, ec. 1.5s fl. 0.5s, ec. 4.5s	16 5	1	Round red metal column.	
23886 <i>D 2826.5</i>	--Breakwater, head.	28° 29.5' N 16° 12.8' W	Fl.R. period 5s	43 13	3	Red column; 20.	
23888 <i>D 2831.6</i>	--Dock, NE. head.	28° 14.8' N 16° 50.4' W	Fl.R. period 5s fl. 0.5s, ec. 4.5s	36 11	3	Red tripod, white base, red diagonal stripes; 16.	
23892 <i>D 2831.5</i>	-Santiago, SW. dock, head.	28° 14.9' N 16° 50.5' W	Fl.G. period 6s fl. 1.5s, ec. 4.5s	36 11	3	Green tripod; 10.	
23896	--Dock, SW.	28° 15.0' N 16° 50.0' W	Fl.W. period 1.6s		4		
23900 <i>D 2827.2</i>	-Puerto de la Hondura (Puerto Caballo), range, front, oil pier, E. angle.	28° 26.9' N 16° 15.9' W	Q.R.	28 9	3	White cylindrical post, red diagonal bands; 7.	Lighted ranges are established for anchorage, lights are shown from group of dolphins close northeastward.
ISLA DE TENERIFE:							
23900.1 <i>D 2827.21</i>	---Rear, 335 meters 270°36' from front.	28° 26.9' N 16° 16.1' W	9 F.R.(vert.)	56 17	2	White post, red diagonal stripes, white diamond daymark; 33.	4 F.R. form diamond on top of post, 5 F.R.(vert.).
-Santa Cruz de Tenerife:							
23904 <i>D 2827</i>	--W. angle.	28° 26.9' N 16° 15.9' W	Iso.G. period 3.4s	33 10	5	Green post, white wall, black diagonal bands; 20.	FW. lights are shown from loading platform about 229 meters 058°. Lighted mooring buoy, Q.Y., about 78 meters 121°.

All lights under Spanish control are lighted a quarter of an hour after sunset and extinguished a quarter of an hour before sunrise, except as noted under "Remarks."

(1) No.	(2) Name and Location	(3) Position	(4) Characteristic	(5) Height	(6) Range	(7) Structure	(8) Remarks
ISLAS CANARIAS (CANARY ISLANDS) (S.)							
ISLA DE TENERIFE:							
23905 <i>D 2827.4</i>	--Range, front, dolphin.	28° 27.0' N 16° 15.7' W	Q.R.	43 13	3	White post, red diagonal bands, "X" daymark; 20.	
			4 F.R. (vert.)				
23905.1 <i>D 2827.41</i>	--Rear, 109 meters 327° from front.	28° 27.1' N 16° 15.7' W	5 F.R. (vert.)	46 14	2	White post, red diagonal bands, red and white "X" daymark; 23.	
-Santa Cruz de Tenerife:							
23908 <i>D 2826.86</i>	-Muelle de Ribera.	28° 27.4' N 16° 14.9' W	Fl.(4).R. period 11s fl. 0.5s, ec. 1.5s fl. 0.5s, ec. 1.5s fl. 0.5s, ec. 1.5s fl. 0.5s, ec. 4.5s	26 8	3	Red post.	
23909 <i>D 2826.78</i>	--Inside mole, head.	28° 27.6' N 16° 14.8' W	Fl.G. period 5s fl. 0.5s, ec. 4.5s	20 6	1	Green truncated pyramidal tower; 10.	
23910 <i>D 2826.9</i>	-Entrance Range, front.	28° 27.5' N 16° 14.9' W	Iso.W. period 1s	26 8	3	White framework tower, red bands; 16.	
23910.5 <i>D 2826.91</i>	--Rear, 75 meters 354° from front.	28° 27.5' N 16° 14.9' W	Q.W.	43 13	3	White framework tower, red bands; 36.	
23911 <i>D 2826.87</i>	-Ro Ro Terminal.	28° 27.5' N 16° 14.9' W	Fl.R. period 5s fl. 0.5s, ec. 4.5s	20 6	1	Red truncated pyramidal tower; 7.	
23912 <i>D 2826.72</i>	-Dique de los Llanos, E. extremity.	28° 27.3' N 16° 14.8' W	Fl.(3)G. period 9s fl. 0.5s, ec. 1.5s fl. 0.5s, ec. 1.5s fl. 0.5s, ec. 4.5s	43 13	9	Green tower, truncated top; 20.	
23913 <i>D 2826.74</i>	--W. extremity.	28° 27.4' N 16° 14.9' W	Fl.(4)G. period 11s fl. 0.5s, ec. 1.5s fl. 0.5s, ec. 1.5s fl. 0.5s, ec. 1.5s fl. 0.5s, ec. 4.5s	20 6	3	Green metal post; 7.	
23916 <i>D 2826.7</i>	--Elbow.	28° 28.0' N 16° 14.5' W	V.Q.(3)W. period 5s	29 9	5	E. CARDINAL BYB, post, topmark; 10.	
23917 <i>D 2826.82</i>	--W. breakwater, head.	28° 27.3' N 16° 14.9' W	Fl.(3)R. period 10s fl. 1s, ec. 1s fl. 1s, ec. 1s fl. 1s, ec. 5s	26 8	9	Red spar buoy.	Fl.(4)R. 11s 280 meters to the N. Provisionally replaced by port side buoy.
23918 <i>D 2827.9</i>	-Puerto Radazul, breakwater, head.	28° 24.0' N 16° 19.4' W	Fl.(2)G. period 10s fl. 1s, ec. 2s fl. 1s, ec. 6s	33 10	5	Green post; 20.	
ISLA DE TENERIFE:							
23919 <i>D 2827.93</i>	-Punta Larga.	28° 21.6' N 16° 21.9' W	Fl.(3)G. period 9s fl. 0.5s, ec. 1.5s fl. 0.5s, ec. 1.5s fl. 0.5s, ec. 4.5s	20 6	5	Green cylindrical post; 7.	

All lights under Spanish control are lighted a quarter of an hour after sunset and extinguished a quarter of an hour before sunrise, except as noted under "Remarks."

(1) No.	(2) Name and Location	(3) Position	(4) Characteristic	(5) Height	(6) Range	(7) Structure	(8) Remarks
ISLAS CANARIAS (CANARY ISLANDS) (S.)							
-Santa Cruz de Tenerife:							
23920 <i>D 2827.94</i>	-Puerto de Candelaria, jetty, head.	28° 21.4' N 16° 22.1' W	Fl.(4)G. period 11s fl. 0.5s, ec. 1.5s fl. 0.5s, ec. 1.5s fl. 0.5s, ec. 1.5s fl. 0.5s, ec. 4.5s	29 9	5	Green round column; 10.	
23924 <i>D 2827.98</i>	--Contradique.	28° 21.4' N 16° 22.2' W	Fl.(4)R. period 11s fl. 0.5s, ec. 1.5s fl. 0.5s, ec. 1.5s fl. 0.5s, ec. 1.5s fl. 0.5s, ec. 4.5s	23 7	3	Red round column; 10.	
ISLA DE GRAN CANARIA:							
23928 <i>D 2816</i>	-Punta Sardinia, NW.	28° 09.9' N 15° 42.5' W	Fl.(4)W. period 20s fl. 0.3s, ec. 3s fl. 0.3s, ec. 3s fl. 0.3s, ec. 3s fl. 0.3s, ec. 9.8s	157 48	20	White round tower, red bands; 75.	
23932 <i>D 2798</i>	-La Isleta.	28° 10.4' N 15° 25.1' W	Fl.(3+1)W. period 20s fl. 0.3s, ec. 2.5s fl. 0.3s, ec. 2.5s fl. 0.3s, ec. 6.9s fl. 0.3s, ec. 6.9s	817 249	21	White conical tower, yellow band, dwelling; 33.	Aeromarine light.
23934 <i>D 2799.2</i>	-El Roque del Palo.	28° 09.9' N 15° 23.9' W	Q.(3)W. period 10s fl. 0.5s, ec. 0.5s fl. 0.5s, ec. 0.5s fl. 0.5s, ec. 7.5s	39 12	6	Turret, topmark; 13.	
23935 <i>D 2799.3</i>	-Dique de la Esfinge, head.	28° 09.1' N 15° 23.9' W	Q.(4)G. period 10s fl. 0.5s, ec. 0.5s fl. 0.5s, ec. 0.5s fl. 0.5s, ec. 0.5s fl. 0.5s, ec. 6.5s	52 16	5	Green and white cylindrical tower; 13.	
23936 <i>D 2799</i>	-Radio Atlantico, AVIATION LIGHT.	28° 01.1' N 15° 35.2' W	Oc.R. period 3s lt. 2s, ec. 1s	5266 1605	40	Radio mast; 180.	
23938 <i>D 2799.4</i>	-Puerto de la Luz, breakwater, head.	28° 07.3' N 15° 24.3' W	Fl.G. period 5s fl. 0.3s, ec. 4.7s	66 20	10	Green and white tower; 26.	
23939 <i>D 2799.5</i>	--First elbow.	28° 07.8' N 15° 24.3' W	Q.(3)W. period 5s	43 13	8	Black post, yellow band; 3.	Visible 150°-000°.
23940 <i>D 2799.6</i>	--Second elbow.	28° 08.0' N 15° 24.5' W	Q.(2)G. period 6s fl. 0.5s, ec. 0.5s fl. 0.5s, ec. 4.5s	26 8	4	Green round tower; 13.	Visible 335°30'-181°30'.
23942 <i>D 2799.66</i>	--Entrance Range, front.	28° 09.3' N 15° 24.6' W	Iso.W. period 4s	49 15	6	Post, building; 3.	Q.G. on buoy indicating a wreck 0.2M S.
23942.1 <i>D 2799.67</i>	---Rear, 609 meters 000° from front.	28° 09.7' N 15° 24.6' W	Q.W.	102 31	6	Post; 33.	
23943 <i>D 2800.5</i>	--Astican, SE. corner.	28° 09.0' N 15° 24.6' W	Fl.(2+1)R. period 12s fl. 0.5s, ec. 0.5s fl. 0.5s, ec. 2.5s fl. 0.5s, ec. 7.5s	20 6	3	Red round post, green band; 10.	

All lights under Spanish control are lighted a quarter of an hour after sunset and extinguished a quarter of an hour before sunrise, except as noted under "Remarks."

(1) No.	(2) Name and Location	(3) Position	(4) Characteristic	(5) Height	(6) Range	(7) Structure	(8) Remarks
ISLAS CANARIAS (CANARY ISLANDS) (S.)							
23945 <i>D 2803.2</i>	--Muelle Grande, SW. corner.	28° 08.5' N 15° 25.3' W	Fl.G. period 3s fl. 0.5s, ec. 2.5s	26 8	2	Round green masonry tower; 20.	
23945.1 <i>D 2803</i>	---SE. corner.	28° 08.5' N 15° 25.2' W	Fl.R. period 5s fl. 0.5s, ec. 4.5s	26 8	2	Red cylindrical tower; 20.	
23948 <i>D 2800.42</i>	--Muelle Virgen del Pino.	28° 08.6' N 15° 24.7' W	Fl.(4)R. period 10s fl. 0.5s, ec. 1s fl. 0.5s, ec. 1s fl. 0.5s, ec. 1s fl. 0.5s, ec. 5s	23 7	3	Red post; 13.	
23953 <i>D 2803.3</i>	--Pantalan de Fransari, SW. corner.	28° 08.6' N 15° 25.4' W	Q.G.	30 9	3	Round green post; 13.	
23954 <i>D 2803.35</i>	---SE. corner.	28° 08.6' N 15° 25.3' W	Q.R.	30 9	3	Red post; 13.	
23955 <i>D 2803.37</i>	--Muelle Pesquero, SE. end.	28° 08.6' N 15° 25.5' W	Fl.(2+1)G. period 12s fl. 0.5s, ec. 0.5s fl. 0.5s, ec. 2.5s fl. 0.5s, ec. 7.5s	26 8	2	Green cylindrical tower, red band; 16.	
23956 <i>D 2801.2</i>	--Muelle Leon y Castillo, W. head.	28° 07.7' N 15° 25.1' W	Fl.(3)G. period 12s fl. 1s, ec. 2s fl. 1s, ec. 2s fl. 1s, ec. 5s	66 20	7	Octagonal tower; 30	Visible 291°-182°.
23956.5 <i>D 2800.2</i>	---E. end.	28° 07.7' N 15° 24.7' W	Fl.R. period 5s fl. 0.5s, ec. 4.5s	26 8	5	Red round tower; 13.	
23956.8 <i>D 2801.3</i>	---RoRo.	28° 08.2' N 15° 25.1' W	Fl.(4)G. period 12s fl. 0.3s, ec. 1.7s fl. 0.3s, ec. 1.7s fl. 0.3s, ec. 1.7s fl. 0.3s, ec. 5.7s	20 6	3	Green post; 13.	
23960 <i>D 2799.7</i>	--Contradique, interior, head.	28° 08.4' N 15° 24.7' W	Fl.(2+1)R. period 12s fl. 0.5s, ec. 0.5s fl. 0.5s, ec. 2.5s fl. 0.5s, ec. 7.5s	29 9	4	Red round tower, green band; 20.	Fl.(2)R. 7s 3M light 430 meters S.
23964 <i>D 2800.1</i>	--Muelle de los Cambulloneros, SE. corner.	28° 07.7' N 15° 24.7' W	Fl.(2)R. period 7s fl. 0.5s, ec. 1.5s fl. 0.5s, ec. 4.5s		3	Red post; 13.	
23968 <i>D 2801</i>	--Puerto Interior.	28° 08.8' N 15° 25.1' W	Dir.Oc.W.R.G. period 3s lt. 2s, ec. 1s	72 22	3	White post, building; 62.	G. 357°-359°, W.-002°, R.-004°.
23976 <i>D 2804</i>	--Muelle de Santa Catalina, N. head.	28° 08.5' N 15° 25.4' W	Fl.R. period 5s fl. 0.5s, ec. 4.5s	36 11	2	Truncated conical masonry tower; 20.	Fl.(2)R. 7s 1M and Fl.(2+1)G. 14.5s 1M mark Muelle del Arsenal.
23980 <i>D 2806</i>	---SE. head.	28° 08.4' N 15° 25.3' W	Q.(4)R. period 10s	26 8	3	Red post, round red tower; 16.	
23984 <i>D 2807</i>	---SW. head.	28° 08.2' N 15° 25.2' W	Fl.(2+1)R. period 11s fl. 0.5s, ec. 0.5s fl. 0.5s, ec. 1.5s fl. 0.5s, ec. 7.5s	26 8	3	Red cylindrical post, green band; 16.	
23987 <i>D 2801.9</i>	--Real Club Nautico, breakwater, N. end.	28° 08.0' N 15° 25.5' W	Q.(4)R. period 10s	26 8	3	Red truncated pyramidal tower; 13.	

All lights under Spanish control are lighted a quarter of an hour after sunset and extinguished a quarter of an hour before sunrise, except as noted under "Remarks."

(1) No.	(2) Name and Location	(3) Position	(4) Characteristic	(5) Height	(6) Range	(7) Structure	(8) Remarks
ISLAS CANARIAS (CANARY ISLANDS) (S.)							
23988 <i>D 2807.37</i>	--Small craft basin, E. breakwater, head.	28° 07.7' N 15° 25.4' W	Fl.(2)R. period 7s fl. 0.5s, ec. 1.5s fl. 0.5s, ec. 4.5s	26 8	3	Red tower; 16.	
23989 <i>D 2807.36</i>	--W. breakwater, head.	28° 07.7' N 15° 25.4' W	Fl.(2+1)R. period 15s fl. 1s, ec. 2s fl. 1s, ec. 5s fl. 1s, ec. 5s	33 10	3	Red post, green bands; 20.	
23989.5 <i>D 2807.35</i>	---Elbow.	28° 07.8' N 15° 25.5' W	Fl.(3) W. period 10s	16 5	3	E. CARDINAL BYB, post, topmark; 13.	Visible 160°-320°.
23990 <i>D 2807.5</i>	-Punta Melenara.	27° 59.5' N 15° 22.0' W	Fl.(2)W.R. period 12s fl. 0.5s, ec. 2.5s fl. 0.5s, ec. 8.5s	108 33	12	White round tower; 56.	W. 270°-152°, R.-270°. Oc.R.5s on Punta de Gando 3M S.
23996 <i>D 2809</i>	--Bahia de Melenara anchorage range N-S.	27° 58.5' N 15° 22.5' W	F.W.R.G.	33 10	1	Mast; 23.	G. 330°-358°, W.-002°, R.- 030°. Two Oc.W. lights spaced 50 meters apart, in N./S. direction establish a range with above light. Occasional.
24000 <i>D 2809.4</i>	--Punta de la Hullera anchorage range E-W.	27° 58.4' N 15° 22.8' W	Iso.W.R.G. period 2s	30 9	1	Metal mast; 23.	G. 240°-268°, W.-272°, R.- 300°. Two Oc.W. lights spaced 32 meters apart in E./W. direction establish a range with above light.
24008 <i>D 2812</i>	-Punta Arinaga.	27° 51.8' N 15° 23.1' W	Fl.(3)W.R. period 10s fl. 1s, ec. 1s fl. 1s, ec. 1s fl. 1s, ec. 5s	154 47	16	White round tower, red bands; 43.	W. 052°-172°, R.-212°, W.- 012°, R.-052°. Oc.R. 5s lights (quadrangle) are shown from summit of Monte Arinaga, about 1.1 km. 306°.
24012 <i>D 2814</i>	-Maspalomas.	27° 44.1' N 15° 35.9' W	Oc.(2)W. period 10s lt. 1.5s, ec. 1.5s lt. 5.5s, ec. 1.5s	197 60	18	Gray truncated tower; 184.	Visible 251°30'-093°.
24014 <i>D 2815</i>	-Pasito Blanco, dike, head.	27° 44.7' N 15° 37.3' W	F.R.	30 9	3	Red metal post; 10.	
24014.2 <i>D 2815.2</i>	--Spur.	27° 44.7' N 15° 37.2' W	Q.(2)R. period 4s fl. 0.5s, ec. 0.5s fl. 0.5s, ec. 2.5s	13 4	3	Red metal post; 10.	
24014.4 <i>D 2815.22</i>	--End of slipway jetty.	27° 44.7' N 15° 37.2' W	Fl.G. period 3s fl. 0.5s, ec. 2.5s	13 4	3	Green metal post; 10.	
24016 <i>D 2815.4</i>	-Puerto Cementero, Dique Rompeolas, head.	27° 45.0' N 15° 40.3' W	Q.(2)R. period 6s fl. 0.5s, ec. 0.5s fl. 0.5s, ec. 4.5s	39 12	6	Red round post, white bands; 16.	
24020 <i>D 2815.45</i>	--Mulle No 2.	27° 44.9' N 15° 40.2' W	Fl.(4)G. period 10s fl. 1s, ec. 1s fl. 1s, ec. 1s fl. 1s, ec. 1s fl. 1s, ec. 3s	33 10	4	Metal platform; 13.	
24022 <i>D 2815.7</i>	-Puerto Rico, end of W. dike.	27° 46.8' N 15° 42.6' W	Q.(2)R. period 4s fl. 0.5s, ec. 0.5s fl. 0.5s, ec. 2.5s	36 11	4	Red round masonry tower; 13.	
24022.2 <i>D 2815.6</i>	---Breakwater.	27° 46.8' N 15° 42.5' W	F.G.	36 11	4	Green column; 10.	

All lights under Spanish control are lighted a quarter of an hour after sunset and extinguished a quarter of an hour before sunrise, except as noted under "Remarks."

(1) No.	(2) Name and Location	(3) Position	(4) Characteristic	(5) Height	(6) Range	(7) Structure	(8) Remarks
ISLAS CANARIAS (CANARY ISLANDS) (S.)							
24022.4 <i>D 2815.82</i>	--Puerto de Escala, W. dike.	27° 46.9' N 15° 42.7' W	F.R.	36 11	5	Red round masonry tower; 13.	
24022.6 <i>D 2815.8</i>	--End of protection jetty.	27° 46.9' N 15° 42.7' W	Fl.G. period 3s fl. 0.4s, ec. 2.6s	20 6	4	Green round masonry tower; 13.	
24023 <i>D 2815.96</i>	-Puerto de Mogan, S. dique, head.	27° 48.9' N 15° 45.7' W	Fl.(3)R. period 8.5s fl. 0.5s, ec. 1s fl. 0.5s, ec. 1s fl. 0.5s, ec. 5s	43 13	3	Red trapezoidal tower, white bands; 20.	
24023.5 <i>D 2815.98</i>	--Muelle No 2, head.	27° 48.9' N 15° 45.7' W	Fl.(2)G. period 7s fl. 0.5s, ec. 1s fl. 0.5s, ec. 5s	10 3	4	Green trapezoidal tower, white bands; 7.	
24023.7 <i>D 2815.94</i>	-Punta del Castillete.	27° 49.2' N 15° 46.1' W	Fl.W. period 5s fl. 1s, ec. 4s	374 114	17	Square tower, white bands, blue building; 66.	
ISLA DE FUERTEVENTURA:							
24024 <i>D 2790</i>	-Punta Jandia.	28° 03.9' N 14° 30.4' W	Fl.W. period 4s fl. 0.5s, ec. 3.5s	108 33	22	Brown tower, dwelling; 62.	Visible 276°-190°.
24026 <i>D 2791</i>	-Punta Pesebre.	28° 06.6' N 14° 29.4' W	Oc.(2)W. period 6s lt. 3s, ec. 1s lt. 1s, ec. 1s	36 11	10	White and gray tower; 16.	
24027 <i>D 2796.5</i>	-Puerto de Morro Jable.	28° 02.7' N 14° 20.0' W	Fl.(2)W. period 10s fl. 0.3s, ec. 1.7s fl. 0.3s, ec. 7.7s	203 62	20	White truncated tower; 194.	
24028	-Muelle extremity.	28° 12.0' N 14° 01.0' W	Fl.R. period 3s fl. 0.3s, ec. 2.7s	29 9	3	Red metallic tower; 19.	
24032 <i>D 2795</i>	-Punta Lantaila.	28° 13.8' N 13° 56.9' W	Fl.(2+1)W. period 18s fl. 0.4s, ec. 1.2s fl. 0.4s, ec. 7.8s fl. 0.4s, ec. 7.8s	643 196	21	Tower, building; 39.	Aeromarine light.
24033 <i>D 2796.1</i>	-Punto Gran Tarajal, W. side.	28° 12.4' N 14° 01.5' W	Fl.(3)R. period 7s fl. 0.5s, ec. 1s fl. 0.5s, ec. 1s fl. 0.5s, ec. 3.5s	30 9	5	Red tower; 23.	
24033.5 <i>D 2796</i>	--E. side.	28° 12.4' N 14° 01.4' W	Fl.(3)G. period 7s fl. 0.5s, ec. 1s fl. 0.5s, ec. 1s fl. 0.5s, ec. 3.5s	30 9	5	White round tower, green top; 23.	
24034 <i>D 2793.5</i>	-Punta Gaviota.	28° 30.3' N 13° 50.6' W	Fl.W. period 5s fl. 0.5s, ec. 4.5s	157 48	20	White round tower; 141.	Reserve light 9M.
24036 <i>D 2794</i>	-Puerto del Rosario, pier, head.	28° 29.6' N 13° 51.3' W	Fl.G. period 5s fl. 0.5s, ec. 4.5s	46 14	5	Green round column; 33.	
24037 <i>D 2794.2</i>	--Contradique, head.	28° 29.7' N 13° 51.5' W	Fl.(4)R. period 12s fl. 0.5s, ec. 1.5s fl. 0.5s, ec. 1.5s fl. 0.5s, ec. 1.5s fl. 0.5s, ec. 5.5s	20 6	1	White and red cylindrical turret; 13.	

All lights under Spanish control are lighted a quarter of an hour after sunset and extinguished a quarter of an hour before sunrise, except as noted under "Remarks."

(1) No.	(2) Name and Location	(3) Position	(4) Characteristic	(5) Height	(6) Range	(7) Structure	(8) Remarks
ISLAS CANARIAS (CANARY ISLANDS) (S.)							
24040 <i>D 2792</i>	-Toston, on Punta del Toston, NW. side of island.	28° 42.9' N 14° 00.8' W	Fl.W. period 8s fl. 1s, ec. 7s	115 35	14	White tower, red bands; 98.	
24042 <i>D 2793</i>	Puerto de Corralejo.	28° 44.4' N 13° 51.6' W	Fl.G. period 3s fl. 0.3s, ec. 2.7s	30 9	4	Green round tower; 16.	
24044 <i>D 2786</i>	Isla de Lobos, Punta Martino, Isla de Fuerteventura, NE. side.	28° 45.8' N 13° 48.9' W	Fl.(2)W. period 15s fl. 1s, ec. 3s fl. 1s, ec. 10s	95 29	14	Yellow conical tower, white octagonal lantern; 20.	Visible 083°-353°.
ISLA DE LANZAROTE:							
24048 <i>D 2782</i>	-Punta Pechiguera.	28° 51.3' N 13° 52.3' W	Fl.(3)W. period 30s fl. 0.2s, ec. 3.5s fl. 0.2s, ec. 3.5s fl. 0.2s, ec. 22.4s	180 55	17	White round tower; 164.	
24049 <i>D 2781.5</i>	-Marina Rubicon, mole, head.	28° 51.4' N 13° 49.1' W	Fl.(4)G. period 15s fl. 0.5s, ec. 1.5s fl. 0.5s, ec. 1.5s fl. 0.5s, ec. 1.5s fl. 0.5s, ec. 8.5s	13 4	5	Green post.	
24050 <i>D 2781</i>	-Puerto Calero, S. mole, head.	28° 54.9' N 13° 42.3' W	Fl.(3)G. period 14s fl. 1s, ec. 2s fl. 1s, ec. 2s fl. 1s, ec. 7s	43 13	8	Gray octagonal tower; 13.	Fl.(4)R. 11s 5M marks N. mole head.
24052 <i>D 2780</i>	-Puerto de Arrecife.	28° 57.1' N 13° 33.0' W	Q.(6)+L.Fl.W. period 15s	36 11	3	S. CARDINAL YB, tower, topmark; 20.	
24053.2 <i>D 2778</i>	--Muelle Pesquero, NE. end.	28° 58.0' N 13° 32.1' W	Fl.(2)G. period 7s fl. 0.5s, ec. 1s fl. 0.5s, ec. 5s	30 9	1	Green round tower; 13.	
24053.4 <i>D 2778.2</i>	--Arrecife de la Raya.	28° 58.0' N 13° 32.1' W	Fl.(3)G. period 9s fl. 0.5s, ec. 1s fl. 0.5s, ec. 1s fl. 0.5s, ec. 5.5s	30 9	1	Green round tower; 13.	
24053.6 <i>D 2778.4</i>	--S. end.	28° 57.8' N 13° 32.3' W	Fl.(4)G. period 11s fl. 0.5s, ec. 1s fl. 0.5s, ec. 1s fl. 0.5s, ec. 1s fl. 0.5s, ec. 6s	30 9	1	Green round tower; 13.	
24053.8 <i>D 2778.6</i>	--Muelle de Reparacianes, N. corner.	28° 57.7' N 13° 32.2' W	Fl.(3)R. period 9s fl. 0.5s, ec. 1s fl. 0.5s, ec. 1s fl. 0.5s, ec. 5.5s	30 9	1	Red round tower; 13.	
24054 <i>D 2773.8</i>	-Punta de Mujeres.	29° 08.5' N 13° 26.7' W	Fl.(2+1)R. period 8.5s fl. 0.5s, ec. 1s fl. 0.5s, ec. 4s fl. 0.5s, ec. 2s	33 10	5	White round tower, blue bands; 20.	
24055 <i>D 2773.6</i>	-Punta Fariones.	29° 14.5' N 13° 28.2' W	Q.W.	49 15	4	White round tower, black top, truncated base; 26.	
24056 <i>D 2775</i>	-Puerto de Los Marmoles, Punta Chica, pier, head.	28° 57.8' N 13° 31.6' W	V.Q.(3)W. period 5s	43 13	5	E. CARDINAL BYB, tower, topmark; 10.	Visible 195°-030°.
24064	--NE. elbow.	28° 57.8' N 13° 31.6' W	Iso.R. period 7s	16 5	4	Red and white banded structure; 10.	

All lights under Spanish control are lighted a quarter of an hour after sunset and extinguished a quarter of an hour before sunrise, except as noted under "Remarks."

(1) No.	(2) Name and Location	(3) Position	(4) Characteristic	(5) Height	(6) Range	(7) Structure	(8) Remarks
ISLAS CANARIAS (CANARY ISLANDS) (S.)							
24076 <i>D 2772</i>	Isla de Aleganza, Punta Delgada.	29° 24.2' N 13° 29.4' W	Fl.W. period 3s fl. 0.3s, ec. 2.7s	56 17	12	Gray tower, dwelling; 49.	Visible 135°-045°.
All lights under Spanish control are lighted a quarter of an hour after sunset and extinguished a quarter of an hour before sunrise, except as noted under "Remarks."							
ARQUIPELAGO DE CABO VERDE (CAPE VERDE ISLANDS)							
ILHA DE SANTO ANTÃO:							
24080 <i>D 2950</i>	-Ponta de Tumbo.	17° 06.9' N 24° 58.2' W	Fl.(4)W. period 20s	531 162	17	White octagonal masonry tower, dwelling; 52.	Visible 141°-321°.
24084 <i>D 2956</i>	Porto Navo, N. pier, head.	17° 00.9' N 25° 03.6' W	Iso.G. period 4s	43 13	6	Metal mast; 20.	
24088 <i>D 2952</i>	-Ponta do Sol, N. point of island.	17° 12.2' N 25° 05.4' W	Fl.W. period 4s	49 15	9	Metal mast, lantern; 33.	
24092 <i>D 2954</i>	-Ponta de Mangrade (Ponta Oeste).	17° 03.3' N 25° 21.5' W	Fl.(2)W. period 10s	367 112	13	White column, red lantern; 10.	Visible 005°-200°.
ILHA DE SAO VICENTE:							
24096 <i>D 2946</i>	-Ponta Machado.	16° 49.6' N 25° 05.2' W	Fl.W. period 5s fl. 0.2s, ec. 4.8s	184 56	17	White square masonry tower, dwelling; 46.	Visible 302°-172°.
24100 <i>D 2942</i>	-Ilheu do Passaros (D. Luiz), Porto Grande, entrance.	16° 54.7' N 25° 00.7' W	Fl.(3)W. period 12s fl. 1s, ec. 2s fl. 1s, ec. 2s fl. 1s, ec. 5s	282 86	14	White truncated hexagonal pyramid, red lantern; 16.	Obscured 258°-057° and 091°-196°. Signal station.
24104 <i>D 2943</i>	-Cabnave.	16° 54.0' N 24° 59.9' W	Fl.R. period 2s	26 8	5	Metal mast, square balcony; 13.	
24108 <i>D 2944</i>	--Molhe 2, head.	16° 53.3' N 25° 00.0' W	Fl.R. period 3s	33 10	6	White column, gallery; 26.	
-Porto Grande:							
24116 <i>D 2943.4</i>	--Gale Range, front.	16° 52.5' N 25° 00.3' W	F.G.	42 13	5		Occasional.
24120 <i>D 2943.41</i>	--Rear, 980 meters 147° from front.	16° 52.0' N 25° 00.0' W	F.G.	62 19	5		Occasional.
24122 <i>D 2944.35</i>	--Fishing port, detached breakwater, NE. end.	16° 52.7' N 24° 59.8' W	Fl.G. period 5s fl. 0.5s, ec. 4.5s	16 5	4	White concrete tower; 7.	
24122.5 <i>D 2944.38</i>	---SW. end.	16° 52.7' N 24° 59.8' W	Fl.R. period 5s fl. 0.5s, ec. 4.5s	16 5	4	White concrete tower; 7.	
24123 <i>D 2944.3</i>	--Cais de Cabotagem mole, head.	16° 53.2' N 24° 59.6' W	Iso.Y. period 4s	20 6	5		
ILHA DE SANTA LUZIA							
24130 <i>D 2939.5</i>	-Ponta dos Tarrafes.	16° 44.4' N 24° 41.4' W	Fl.(2+1)W. period 15s	26 8		Metal tower; 16.	
ILHA DE SAO NICOLAU:							
24132 <i>D 2934</i>	-Ponta do Barril.	16° 36.2' N 24° 25.7' W	Fl.(3)W. period 12s	43 13	15	White quadrangular tower, dwelling; 30.	

(1) No.	(2) Name and Location	(3) Position	(4) Characteristic	(5) Height	(6) Range	(7) Structure	(8) Remarks
ARQUIPELAGO DE CABO VERDE (CAPE VERDE ISLANDS)							
24134 <i>D 2933.2</i>	-Ponta Espechim.	16° 40.5' N 24° 20.0' W	Fl.(3)W. period 5s	141 43	8	Metal tower; 16.	
24135 <i>D 2933.1</i>	-Ponta Vermelharía.	16° 29.2' N 24° 18.4' W	Fl.(5)W. period 20s	59 18	8	Metal tower; 16.	
24136 <i>D 2936</i>	-Preguica (Porto Velho).	16° 33.7' N 24° 17.1' W	Fl.(2+1)R. period 15s	82 25	5	White hut; 23.	Visible 285°-016°.
24144 <i>D 2930</i>	-Ponta Leste.	16° 34.0' N 24° 00.7' W	Fl.(4)W. period 10s fl. 0.3s, ec. 1.2s fl. 0.3s, ec. 1.2s fl. 0.3s, ec. 1.2s fl. 0.3s, ec. 5.2s	239 73	11	White column, red lantern; 10.	Visible 140°-030°.
ILHA DO SAL:							
24147 <i>D 2919.75</i>	-Ponta Norte.	16° 50.1' N 22° 55.0' W	Fl.(3)W. period 12s	52 16	8	Metal tower; 16.	
24148 <i>D 2921</i>	-Baía da Palmeira Range, front.	16° 45.0' N 22° 59.0' W	Fl.W. period 3.5s fl. 1s, ec. 2.5s	30 9	5	Red post; 23.	Marks oil pipeline.
24152 <i>D 2921.1</i>	--Rear, 95 meters 044° from front.	16° 45.0' N 22° 59.0' W	Fl.W. period 3.5s fl. 1s, ec. 2.5s	49 15	3	Red post; 36.	
24156 <i>D 2920</i>	-Casa Valente Range, front.	16° 45.0' N 22° 59.0' W	F.R.	27 8	5		Shown on request of tankers anchoring at night.
24160 <i>D 2920.1</i>	--Rear, 435 meters 064° from front.	16° 45.2' N 22° 58.5' W	F.R.	43 13	5		
24164 <i>D 2922</i>	-Ponta do Sino, 300 meters within extremity.	16° 35.0' N 22° 55.0' W	Fl.(2+1)W. period 15s	35 11	8	Gray square tower; 30.	Visible 300°-142°.
24168 <i>D 2922.5</i>	-Ponta da Vera Cruz, Porto de Santa Maria.	16° 36.0' N 22° 54.0' W	F.R.	17 5	3	White framework tower; 13.	Visible 300°-049°.
24172 <i>D 2925</i>	-Monte Curral AVIATION LIGHT , N. of Runway.	16° 44.0' N 22° 57.0' W	Al.FI.W.G. period 7.5s	272 83	26		Range lights are shown in Porto Pedro de Luna. Occasional. Aero Radiobeacon about 2 miles S.
24176 <i>D 2923</i>	-Porto da Pedra de Lume Range, front.	16° 46.0' N 22° 54.0' W	F.R.	29 9	1	Black chimney, white bands; 23.	Occasional. Private light.
24180 <i>D 2923.1</i>	--Rear, 115 meters 349° from front.	16° 45.8' N 22° 53.9' W	F.R.	42 13	1	White chapel, black bands on E. side; 26.	Occasional. Private light.
24184 <i>D 2923.2</i>	-Range, front.	16° 45.5' N 22° 54.1' W	F.G.	46 14	2	Truncated pyramid; 10.	Occasional. Private light.
24188 <i>D 2923.3</i>	--Rear, 215 meters 306° from front.	16° 45.6' N 22° 54.2' W	2 F.W. (vert)	69 21	2	Framework tower, house; 23.	Occasional. Private light.
ILHA DA BOA VISTA:							
24192 <i>D 2918</i>	-Velho, on Ponta da Escuma.	16° 10.3' N 22° 56.0' W	Fl.(5)W.R. period 20s	92 28	11	Metal mast, lantern; 26.	W. 220°-355°, R.-220°.
24193 <i>D 2919</i>	--Ponte Cais.	16° 10.4' N 22° 57.2' W	Fl.(3)R. period 12s	26 8	5	Red tower; 20.	
24196 <i>D 2914</i>	-Morro Negro.	16° 06.1' N 22° 40.9' W	Fl.W. period 20s	535 163	31	Small white quadrangular concrete tower, dwelling; 39.	Visible 163°-035°.
24197 <i>D 2916</i>	-Ponte Varandinha.	16° 02.6' N 22° 58.2' W	Fl.(2)W. period 6s	72 22	10	Structure, lantern; 23.	Visible 310°-194°. Radar reflector.
	-RACON		V(•••-) period 30s		24		

(1) No.	(2) Name and Location	(3) Position	(4) Characteristic	(5) Height	(6) Range	(7) Structure	(8) Remarks
ARQUIPELAGO DE CABO VERDE (CAPE VERDE ISLANDS)							
24198 <i>D 2919.5</i>	Ponta do Sol.	16° 13.7' N 22° 55.1' W	Fl.(4)W. period 15s	384 117	12	Metal tower; 23.	Visible 017°-272°.
ILHA DE MAIO:							
24200 <i>D 2872</i>	-Forte de S. Jose, Porto do Maio.	15° 08.0' N 23° 13.0' W	Fl.(3)R. period 12s	72 22	9	Tower, wooden platform.	Visible 349°-090°.
24201 <i>D 2875.5</i>	-Ponta dos Flamengos.	15° 10.7' N 23° 05.3' W	Fl.(3)W. period 12s	39 12	10	Metal tower; 16.	Visible 038°-292°.
24202 <i>D 2874</i>	-Ponta Cais.	15° 20.0' N 23° 11.0' W	Fl.W. period 7s fl. 0.3s, ec. 6.7s	46 14	10	Metal tower, lantern; 23.	Visible 038°-292°. Radar reflector.
-RACON M(- -)							
24203 <i>D 2875</i>	-Calheta.	15° 13.5' N 23° 13.1' W	Fl.W.R.G. period 4s	23 7	8	Metal tower; 16.	
ILHA DE SAO TIAGO:							
24204 <i>D 2876</i>	-Maria Pia Ponta Temerosa, SE. side.	14° 54.0' N 23° 30.5' W	Fl.(2)W. period 6s	82 25	5	White octagonal masonry tower; 69.	Visible 258°-095°.
24209 <i>D 2881.5</i>	-Cais de Pesca, pier, head.	14° 54.8' N 23° 30.1' W	Iso.Y. period 4s		4	Yellow metal tower, lantern.	
24210 <i>D 2882</i>	Ponta do Lobo, island, near E. extremity.	14° 59.0' N 23° 26.0' W	Fl.(4)W. period 15s	56 17	10	Trapezoidal tower, dwelling; 30.	Visible 190°-335°.
24211 <i>D 2883.5</i>	-Praia Baixo.	15° 03.8' N 23° 28.3' W	Fl.(3)G. period 12s	33 10	6	Metal tower; 16.	
24212 <i>D 2883.7</i>	-Pedra Badejo.	15° 08.4' N 23° 31.7' W	Fl.G. period 4s	26 8	6	Metal tower; 16.	
24213 <i>D 2883.8</i>	-Calheta de Sao Miguel.	15° 11.5' N 23° 35.5' W	Fl.(4)R. period 15s	33 10	5	Metal tower; 16.	
24214 <i>D 2888</i>	-Ponta Moreira, N. end of island.	15° 20.1' N 23° 45.2' W	Fl.(5)W. period 20s	318 97	10	White iron quadrangular hut, red lantern; 13.	Visible 055°-275°.
24215 <i>D 2890</i>	-Ponta Preta, Baia do Tarrafal, entrance, NW. side.	15° 17.0' N 23° 47.0' W	Fl.(3)W. period 12s	112 34	8	White hut, support, masonry base; 20.	F.R. 2M shown from Tarrafal Pier head.
24216 <i>D 2885</i>	-Chao Bom.	15° 15.5' N 23° 44.9' W	Fl.(2+1)W.R.G. period 15s	23 7	5	Metal tower; 16.	
24217 <i>D 2884</i>	-Ribeira de Barca.	15° 07.0' N 23° 46.0' W	Fl.(3)W.R.G. period 12s	19 6	5	Red iron structure; 10.	Visible 080°-121°.
24218 <i>D 2883.6</i>	-Porto Rincao.	15° 03.1' N 23° 45.7' W	Fl.(5)W.R. period 20s	30 9	W. 8 R. 5	Metal tower; 16.	
24222	Mosquito.	14° 56.9' N 23° 41.8' W	Fl.(2)W.R.G. period 6s	43 13	8	Gray tower; 23.	
ILHA BRAVA:							
24236 <i>D 2908</i>	-Ponta Jalunga, Porto da Furna, entrance.	14° 53.0' N 24° 41.0' W	Fl.(2+1)W. period 15s	77 23	5	White masonry column, gray lantern; 26.	Visible 187°-007°. F.R. shown at Furna.
24240 <i>D 2910</i>	-Ponta Nho Martinho.	14° 48.0' N 24° 43.0' W	Fl.(4)W. period 15s	95 29	9	White square tower, red lantern; 13.	Visible 237°-106°30'.
ILHA DO FOGO:							
24244 <i>D 2901</i>	-Mosteiros.	15° 02.0' N 24° 20.0' W	Fl.(3)W.R. period 12s	36 11	5	Column, quadrangular white truncated pyramid; 10.	

(1) No.	(2) Name and Location	(3) Position	(4) Characteristic	(5) Height	(6) Range	(7) Structure	(8) Remarks
ARQUIPELAGO DE CABO VERDE (CAPE VERDE ISLANDS)							
24252 <i>D 2900</i>	-Fortim Carlota, Puerto de Sao Felipe.	14° 54.0' N 24° 31.0' W	Fl.(5)R. period 20s	119 36	8	Red iron post, fort; 13.	
24256 <i>D 2898</i>	-Ponta do Alcatraz.	14° 50.0' N 24° 19.0' W	Fl.W. period 4s fl. 0.5s, ec. 4.5s	443 135	10	Column, red lantern; 10.	Visible 225°-045°.
24260 <i>D 2904</i>	Ilheu de Cima.	14° 57.0' N 24° 38.0' W	Fl.(3)W. period 12s	262 80	9	White quadrangular hut, white lantern; 13.	Visible 304°-010° and 047°-252°.

Section 17

West Coast of Africa and Islands of The Eastern North Atlantic

(1) No.	(2) Name and Location	(3) Position	(4) Characteristic	(5) Height	(6) Range	(7) Structure	(8) Remarks
WESTERN SAHARA							
24264 D 2621	El Aaiun AVIATION LIGHT.	27° 10.0' N 13° 13.0' W	Al.FI.W.G. period 12s				
EL AAIUN ANCHORAGE:							
24268 D 2622	-Jetty, head.	27° 05.7' N 13° 26.2' W	Fl.W.				
24276 D 2623	-Ore loader, on silo.	27° 04.0' N 13° 28.0' W	Fl.W. period 5s fl. 1s, ec. 4s	151 46	18	Silo.	Nautophone.
24280 D 2623.2	--At T-head.	27° 04.0' N 13° 28.0' W	F.W.			Secondary structure: Green and white banded pole. Tertiary structure: Red and white banded pole.	F.Or. lights mark length of pier.
			F.G.	59 18	3		N. end of pier.
			F.R.	59 18	3		S. end of pier.
24288 D 2626	El Cabino.	26° 26.0' N 14° 11.0' W	Fl.(3)W. period 12s fl. 0.4s, ec. 2.6s fl. 0.4s, ec. 2.6s fl. 0.4s, ec. 5.6s	118 36	9	Black and white tower; 105.	
24292 D 2628	Cabo Bojador.	26° 07.0' N 14° 29.0' W	Fl.(3)W. period 15s	233 71	24	Tower, black stripe; 148.	Aeromarine light.
24296 D 2628.2	-W. extremity.	26° 07.0' N 14° 30.0' W	Fl.R. period 5s fl. 1s, ec. 4s	30 9	5	Triangular stone pyramid; 20.	
24300 D 2630	Punta del Corral.	25° 35.0' N 14° 41.0' W	Fl.(2)W. period 9s fl. 0.4s, ec. 2.6s fl. 0.4s, ec. 5.6s	233 71	9	Black and white tower; 36.	
24304 D 2631	Pena Grande.	25° 06.0' N 14° 50.0' W	Fl.(4)W. period 15s fl. 0.4s, ec. 2.6s fl. 0.4s, ec. 2.6s fl. 0.4s, ec. 2.6s fl. 0.4s, ec. 5.6s	568 173	9	Black and white tower; 36.	
RIO DE ORO PENINSULA:							
24308 D 2972	-Arcipres Grande.	23° 43.0' N 15° 57.0' W	Fl.W. period 5s fl. 0.4s, ec. 4.6s	249 76	20	Black round tower, white bands; 164.	
24312 D 2974.2	-Villa Cisneros, Muelle Transversal No 3, head.	23° 41.8' N 15° 55.2' W	Fl.(2)W. period 10s	26 8	8	Gray truncated conical tower; 16.	
24314 D 2973.5	-New Port, breakwater, head.	23° 39.6' N 15° 56.7' W	Q.(3)W. period 10s	36 11	8	E. CARDINAL BYB, beacon, topmark.	
24316 D 2973	-Punta Galera, Punta Durnford, SE. point.	23° 38.0' N 16° 00.0' W	Fl.(2)W. period 6s	26 8	8	White square castellated tower; 20.	

(1) No.	(2) Name and Location	(3) Position	(4) Characteristic	(5) Height	(6) Range	(7) Structure	(8) Remarks
WESTERN SAHARA							
BAHIA DE ANGRA DE CINTRA:							
24320 D 2975	-(Puntilla Raimés), entrance, N. point.	23° 05.0' N 16° 12.0' W	Fl.(4)W. period 10s fl. 0.3s, ec. 1s fl. 0.3s, ec. 1s fl. 0.3s, ec. 1s fl. 0.3s, ec. 5.8s	46 14	8	Hexagonal masonry tower; 33.	
24324 D 2975.2	-Entrance Range, front.	23° 02.3' N 16° 06.5' W	Fl.W. period 5s fl. 0.3s, ec. 4.7s	39 12	8	Square masonry tower; 20.	
24328 D 2975.3	--Rear, 686 meters 090° from front.	23° 02.2' N 16° 05.9' W	Iso.W. period 4s	171 52	9	Square masonry tower; 20.	Visible on range line.
24332 D 2975.6	Cap Bardas.	22° 18.0' N 16° 41.0' W	Fl.(3)W. period 12s fl. 0.4s, ec. 2.6s fl. 0.4s, ec. 2.6s fl. 0.4s, ec. 5.6s	184 56	9	Black round tower, white bands; 131.	
24336 D 2976	Punta Guera, Peninsula de Cabo Blanco, S. extremity.	20° 50.0' N 17° 06.0' W	Fl.R. period 5s fl. 0.3s, ec. 4.7s	46 14	8	White quadrangular tower; 19.	Visible 267°-177°.
MAURITANIA							
24340 D 2977	Cap Blanc.	20° 46.0' N 17° 03.0' W	Fl.W. period 4s fl. 0.2s, ec. 3.8s	141 43	18	White octagonal tower, black bands; 66.	
BAIE DU LEVRIER:							
24344 D 2977.5	-Entrance Whistle O.	20° 39.2' N 17° 04.5' W	L.Fl.W. period 7s fl. 3s, ec. 4s			SAFE WATER RW, pillar, topmark.	Whistle. Radar reflector.
-RACON B(- • • •)							
24348 D 2978	-Point Central, wharf.	20° 49.0' N 17° 02.0' W	F.R.				
24352 D 2978.4	--Wharf, N. extremity.	20° 50.0' N 17° 02.0' W	F.R.				F.Vi. on dolphins N. and S. of wharf.
24356 D 2978.5	--Wharf, S. extremity.	20° 50.0' N 17° 02.0' W	F.R.				
24360 D 2979	-Pointe de Cansado.	20° 51.0' N 17° 02.0' W	Q.W.R.	66 20	W. 11 R. 8	Red building.	R. 300°-358°, W.-300°.
24364 D 2980	-Nouadhibou, close to Pointe Chacal.	20° 54.0' N 17° 04.0' W	Iso.W.R.G. period 4s	66 20	W. 11 R. 8 G. 8	White octagonal tower, black stripes; 39.	G. 212°-286°, W.-292°, R.-360°.
24368 D 2982	--AVIATION LIGHT.	20° 55.0' N 17° 03.0' W	Fl.(2)W. period 15s fl. 0.3s, ec. 2s fl. 0.3s, ec. 12.4s	20 6		White blockhouse.	
24373 D 2986	Approach light.	17° 59.6' N 16° 01.0' W	Fl.W. period 4s	121 37	16	White tower, black bands, red top.	
24373.1 D 2986.3	-Port de l'Amitie Range, front.	17° 59.2' N 16° 01.5' W	Iso.G. period 1s	49 15	5	Green and gray diamond, mast.	
24373.2 D 2986.31	--Rear, 320 meters 085° from front.	17° 59.3' N 16° 01.3' W	Iso.G. period 1s	72 22	5	Green and gray diamond, mast.	
24373.3 D 2986.4	-Port de l'Amitie, quay.	17° 59.2' N 16° 01.9' W	Fl.R. period 3s			White tower, red bands.	

(1) No.	(2) Name and Location	(3) Position	(4) Characteristic	(5) Height	(6) Range	(7) Structure	(8) Remarks
MAURITANIA							
24374 <i>D 2986.5</i>	-S. mole, head.	17° 59.2' N 16° 02.3' W	Oc.R. period 3s	49 15	5	White pylon; 33.	
24374.1	-Jetty, head.	17° 59.5' N 16° 02.4' W	Fl.R. period 3s				
SENEGAL							
24380 <i>D 2996</i>	Saint-Louis, Guet N'Dar.	16° 01.5' N 16° 30.7' W	Fl.(2)W. period 6s fl. 1s, ec. 1s fl. 1s, ec. 3s	49 15	12	White pylon, red top; 46.	Horn: 2 bl. ev. 20s. Aero Radiobeacon 3.5 miles ENE.
24384 <i>D 2998</i>	St. Louis Grandiole, near pilot station.	15° 54.0' N 16° 31.0' W	Oc.(3)W. period 12s lt. 4.5s, ec. 1.5s lt. 1.5s, ec. 1.5s lt. 1.5s, ec. 1.5s	85 26	10	White tower, black bands.	The Senegal River is marked by several R. and G. lights.
PRESQU'ILE DU CAP VERT:							
24388 <i>D 3002</i>	-Chausse des Almadies, E. of Pte. da Almadies, reef.	14° 44.6' N 17° 32.6' W	Fl.(2)W. period 6s fl. 1s, ec. 1s fl. 1s, ec. 3s	46 14	9	Black tower, white bands; 56.	
24392 <i>D 3004</i>	-Cap Vert.	14° 43.4' N 17° 30.2' W	Fl.W. period 5s fl. 0.2s, ec. 4.8s	394 120	31	White tower, house; 52.	May be confused with Cap Manuel Light in hazy weather. Signal station. Aero Radiobeacon 1.5 miles ESE.
24396 <i>D 3008</i>	-Cap Manuel.	14° 39.0' N 17° 26.0' W	Fl.R. period 5s fl. 0.3s, ec. 4.7s	164 50	19	White square tower, dwelling, red pillars; 55.	Partially obscured by Iles de la Madeleine and de la Goree, respectively, 096°-102° and 242°-246°30'.
24400 <i>D 3008.2</i>	--Close SE.	14° 39.0' N 17° 26.0' W	F.W.R.	157 48	W. 11 R. 8	Square white tower; 39.	R. 204°-254°, W.-083°, R.-128°. Partially obscured in same sectors as Cap Manuel Light.
DAKAR:							
24404 <i>D 3010</i>	-Ile de Goree, S. end.	14° 39.8' N 17° 23.9' W	Oc.(2)W.R. period 6s lt. 3s, ec. 1s lt. 1s, ec. 1s	69 21	W. 12 R. 8	White square tower, red top; 13.	W. 207°-062°, R.-087°.
24408 <i>D 3012</i>	-Jetee Nord, head.	14° 40.7' N 17° 25.2' W	Iso.G. period 4s	30 9	12	White octagonal tower, green top; 23.	AIS.
24412 <i>D 3013</i>	-Jetee Sud, head.	14° 40.6' N 17° 25.2' W	Oc.(4)R. period 12s lt. 1s, ec. 1s lt. 1s, ec. 1s lt. 1s, ec. 1s lt. 5s, ec. 1s	36 11	12	White octagonal tower, red top; 23.	AIS.
24420	-Minaret, Grand Mosque.	14° 40.7' N 17° 26.5' W	Fl.W.	289 88	10		
24440 <i>D 3018</i>	Rufisque, Baie de Goree, N. side.	14° 42.6' N 17° 17.0' W	Iso.G. period 2s	39 12	11	Black metal framework tower; 39.	F.R. lights on radio masts 2.7 miles N.
24444 <i>D 3019</i>	Joal.	14° 09.0' N 16° 50.0' W	Oc.W. period 4s lt. 3s, ec. 1s	46 14	11	Red and white banded pylon; 43.	
24448	Riviere Saloum, <i>Entrance Whistle Buoy.</i>	13° 50.0' N 16° 50.0' W	Fl.W. period 4s fl. 1s, ec. 3s			Red buoy, white stripes.	Radar reflector.

(1) No.	(2) Name and Location	(3) Position	(4) Characteristic	(5) Height	(6) Range	(7) Structure	(8) Remarks
THE GAMBIA							
24452 <i>D 3021</i>	Cape St. Mary.	13° 28.0' N 16° 42.0' W	Fl.(2)W. period 10s	140 43	15	Water tower.	
	RACON		B(- • • •)				
24464 <i>D 3027</i>	Barra Point, NW. corner of fort.	13° 29.0' N 16° 34.0' W	Fl.(3)R. period 15s	59 18	10	Metal framework tower.	Visible 315°-215°. 3 F.R. on radio tower 4.6 km. SSW., 2 F.R. on radio masts 4.58 km. SW.
	RACON		Q(- - • -)				
24465 <i>D 3027.5</i>	Banjul Point.	13° 27.3' N 16° 34.4' W	Iso.W. period 8s	89 27	10	Metal framework tower.	Visible 125°-003°.
	RACON		B(- • • •)				
24468 <i>D 3030</i>	-Fort James Island.	13° 19.0' N 16° 22.0' W	Fl.W. period 14.5s	26 8		White steel framework structure; 21.	
SENEGAL							
RIO CACHEU:							
24484 <i>D 3042</i>	-Cabo Mata.	12° 09.9' N 16° 19.4' W	Fl.(3)W. period 15s fl. 1s, ec. 1s fl. 1s, ec. 1s fl. 1s, ec. 10s	33 10	9	White tower, pyramid; 43.	
24492 <i>D 3044</i>	-Cacheu (Baluarte de San Fernando).	12° 16.7' N 16° 10.0' W	Fl.(2)W. period 10s fl. 1s, ec. 1s fl. 1s, ec. 7s	30 9	9	White tower, pyramid; 30.	
RIO GEBA:							
24500 <i>D 3050</i>	-Caio.	11° 50.2' N 16° 19.3' W	Fl.(2)W. period 10s fl. 0.7s, ec. 0.3s fl. 0.7s, ec. 8.3s	135 41	16	White tower, black bands.	Reserve light 10M.
	-RACON.		B(- • • •) period 60s				
24504 <i>D 3052</i>	-Ilha de Jeta, SE. extremity.	11° 50.3' N 16° 13.9' W	Fl.W. period 5s fl. 1s, ec. 4s	30 9	9	White tower.	
24506 <i>D 3053</i>	-Baixos de Rio Grande.	11° 38.2' N 16° 35.0' W	Fl.(3)W. period 15s fl. 1s, ec. 1s fl. 1s, ec. 1s fl. 1s, ec. 10s	33 10	12	White metal column.	
24508 <i>D 3054</i>	-Ponta Arlete, N. side of channel.	11° 45.5' N 16° 05.5' W	Fl.(3)W. period 15s fl. 1s, ec. 1s fl. 1s, ec. 1s fl. 1s, ec. 10s	43 13	9	White tower; 30.	
24512 <i>D 3056</i>	-Ponta Biombo, N. side of channel.	11° 44.1' N 15° 57.0' W	Fl.W. period 5s fl. 1s, ec. 4s	43 13	9	White round tower; 33.	
24520 <i>D 3057</i>	-Ponta Bernafel.	11° 47.5' N 15° 39.0' W	Fl.(3)W. period 15s fl. 1s, ec. 1s fl. 1s, ec. 1s fl. 1s, ec. 10s	26 8	9	White tower; 26.	
24524 <i>D 3058</i>	-Ilheu dos Passaros, near Canal do Geba.	11° 49.2' N 15° 35.5' W	Fl.W. period 5s fl. 1s, ec. 4s	56 17	9	White tower; 43.	

(1) No.	(2) Name and Location	(3) Position	(4) Characteristic	(5) Height	(6) Range	(7) Structure	(8) Remarks
SENEGAL							
24532 <i>D 3062</i>	-Ilheu do Rei.	11° 51.3' N 15° 34.0' W	Fl.(2)G. period 10s fl. 1s, ec. 1s fl. 1s, ec. 7s	43 13	6	Round metal tower, white pyramid; 20.	
24540 <i>D 3060</i>	--Entrance Range, front.	11° 51.4' N 15° 34.9' W	L.Fl.G. period 7s fl. 2s, ec. 5s	43 13	4	White tower.	
24544 <i>D 3060.1</i>	--Rear, about 320 meters 346° from front.	11° 51.6' N 15° 35.0' W	L.Fl.G. period 7s fl. 2s, ec. 5s	118 36	4	N. tower of cathedral.	
24545 <i>D 3059</i>	-Dicol Oil Jetty.	11° 50.2' N 15° 35.4' W	2 Iso.R. period 4s				1 on each corner.
24552 <i>D 3064</i>	-Pedro Alvarez, Canal de Pedro Alvarez, W. side.	11° 37.9' N 15° 41.6' W	Fl.W. period 5s fl. 1s, ec. 4s	30 9	9	White square tower.	Radar reflector.
ARQUIPELAGO DOS BIJAGOS:							
24556 <i>D 3065</i>	-Ilha Galinhas, on NE. extremity.	11° 30.3' N 15° 39.4' W	Fl.(3)W. period 15s fl. 1s, ec. 1s fl. 1s, ec. 1s fl. 1s, ec. 10s	23 7	9	White square tower; 26.	
-Porto do Bolama:							
24564 <i>D 3070</i>	--Porto Preco Leve.	11° 33.1' N 15° 27.7' W	Fl.W. period 5s fl. 1s, ec. 4s	20 6	9	White round tower, square base.	
24565 <i>D 3071</i>	--Bolama, N. pier.	11° 34.5' N 15° 28.5' W	Fl.W. period 3s	19 6			
24568 <i>D 3072</i>	--Ponta Colonia.	11° 32.3' N 15° 25.6' W	Fl.(2)W. period 10s fl. 1s, ec. 1s fl. 1s, ec. 7s	56 17	9	White square tower; 39.	Radar reflector.
24576 <i>D 3074</i>	-Ilha das Cobras, N. point.	11° 38.5' N 15° 28.5' W	Fl.W. period 5s fl. 1s, ec. 4s	33 10	9	White tower; 33.	
24580 <i>D 3078</i>	-Bubaque.	11° 18.1' N 15° 50.1' W	Fl.R. period 5s fl. 1s, ec. 4s	26 8	7	Black column.	
24588 <i>D 3081</i>	-Ilha Roxa, Ponta Barel.	11° 13.9' N 15° 39.7' W	Fl.(3)W. period 15s fl. 1s, ec. 1s fl. 1s, ec. 1s fl. 1s, ec. 10s	79 24	9	White square masonry tower, red cross on E. side; 46.	
24596 <i>D 3080</i>	-Ilheu do Poilao.	10° 51.9' N 15° 43.1' W	Fl.(3)W. period 15s fl. 1s, ec. 1s fl. 1s, ec. 1s fl. 1s, ec. 10s	82 25	9	Metal framework tower, white triangular daymark point up.	
GUINEA							
RIO NUNEZ:							
24600 <i>D 3084</i>	-Victoria.	10° 49.0' N 14° 34.0' W	Fl.W. period 6s fl. 1.5s, ec. 4.5s	46 14	6	White pillar, platform.	
24604 <i>D 3086</i>	-Port Kamsar Range, front.	10° 39.0' N 14° 37.0' W	F.R.				

(1) No.	(2) Name and Location	(3) Position	(4) Characteristic	(5) Height	(6) Range	(7) Structure	(8) Remarks
GUINEA							
24608 <i>D 3086.1</i>	--Rear, 097° from front.	10° 39.1' N 14° 37.0' W	F.R.				
24612 <i>D 3087</i>	Cap Gonzalez.	10° 24.3' N 14° 41.5' W	Fl.(3)W. period 15s	33 10	15	Sheltered pillar.	
	RACON		G(- - •)		15		
24616 <i>D 3088</i>	Cap Verga.	10° 15.0' N 14° 26.0' W	Fl.(2)W. period 10s fl. 0.2s, ec. 2.3s fl. 0.2s, ec. 7.3s	394 120	20	Metal mast; 33.	Reserve light range 18M. Radiobeacon.
24618	<i>Rio Nunez Approach Buoy 3.</i>	10° 09.5' N 15° 12.0' W	Fl.(4)W. period 15s			Red buoy.	
	RACON		K(- • -)		10		
24620 <i>D 3090</i>	Ile Tamara.	9° 27.5' N 13° 50.0' W	Fl.W. period 5s	311 95	26	White round tower; 20.	Visible 220°-235° and 283°- 161°.
	CONAKRY:						
24636 <i>D 3093</i>	-Boulbinet, on reef, SW. side of city.	9° 30.1' N 13° 43.2' W	Oc.(2)W.R. period 12s	43 13	W. 13 R. 10	White tower, red lantern; 39.	W. 108°-112°, R.-315°, W.- 015°, R.-108°.
24638 <i>D 3094.5</i>	-Berth No 12, SW. corner.	9° 30.5' N 13° 43.4' W	Fl.G. period 3s		7	Green tower; 20.	
24640 <i>D 3094</i>	-Dique de la Prudente.	9° 30.5' N 13° 43.7' W	V.Q.(6)+L.Fl.W. period 10s	43 13	7	S. CARDINAL YB, tower, topmark.	
24648 <i>D 3096</i>	Ile Matakong, Riviere Florikaria entrance, N. side.	9° 16.0' N 13° 26.0' W	Iso.W. period 4s	69 21	6	White tower; 39.	
SIERRA LEONE							
	FREETOWN:						
24664 <i>D 3098.5</i>	-Ferry Terminal.	8° 29.0' N 13° 14.0' W	F.G.		2		
24672 <i>D 3100.2</i>	-Queen Elizabeth II quay, E. end.	8° 29.6' N 13° 12.6' W	Fl.(3)G.	92 28	2	Building.	Iso.R. 3s 2M marks W. end of quay.
24676 <i>D 3101</i>	-Cline Point Range, front.	8° 30.0' N 13° 12.0' W	F.R.	23 7	1	Metal tripod; 16.	
24680 <i>D 3101.1</i>	--Rear, about 42 meters 127° from front.	8° 29.5' N 13° 12.2' W	F.W.	49 15	1	Metal framework tower, building; 39.	
24684 <i>D 3101.4</i>	-Fura, ferry terminal.	8° 29.0' N 13° 12.0' W	Fl.(2)G. period 7s fl. 1s, ec. 2s fl. 1s, ec. 3s	14 4	2	Red metal post, white bands; 8.	
24688 <i>D 3101.6</i>	-Tagrin Point, ferry terminal.	8° 31.0' N 13° 09.0' W	Fl.(2)G. period 7s fl. 1s, ec. 2s fl. 1s, ec. 3s	14 4	2	Red metal posts, white bands; 8.	
	BANANA ISLANDS:						
24692 <i>D 3102</i>	-Meheux Island, SW. extremity.	8° 05.0' N 13° 15.0' W	L.Fl.W. period 20s fl. 2.4s, ec. 17.6s	100 30	8	White tower; 12.	Visible 298°-180°.

(1) No.	(2) Name and Location	(3) Position	(4) Characteristic	(5) Height	(6) Range	(7) Structure	(8) Remarks
LIBERIA							
MONROVIA:							
24696 D 3105	-Cape Mesurado.	6° 19.0' N 10° 49.0' W	Fl.W. period 6s	279 85	21	White conical masonry tower; 20.	
24700 D 3107	-S. breakwater.	6° 20.8' N 10° 48.9' W	L.Fl.G. period 10s fl. 3s, ec. 7s	36 11	4	White framework tower.	
24704 D 3106	-N. breakwater.	6° 21.0' N 10° 48.7' W	Fl.R. period 4s	33 10	7	White pylon.	
24708 D 3108	-Entrance Range, front.	6° 20.4' N 10° 47.8' W	F.R.	55 17	11	Metal framework tower.	
24712 D 3108.1	--Rear, 340 meters 120°45' from front.	6° 20.3' N 10° 47.7' W	F.R.	70 21	11	Red and white checkered water tank.	
24716 D 3110.5	King Gray.	6° 15.1' N 10° 41.7' W	F.R.		12		
24720 D 3111	Junk River.	6° 08.5' N 10° 23.1' W	Oc.W. period 5s		15		
24724 D 3112	-Grand Bassa Pt.	5° 52.1' N 10° 03.7' W	Iso.W.R. period 4s	95 29	15	Yellow and orange metal framework tower; 79.	Aeromarine light. R. 297°- 342°, W.-104°, R.-149°.
BUCHANAN:							
24728 D 3112.9	-Range, front.	5° 51.3' N 10° 02.8' W	3 F.Y. (vert.)			Mast, trapezoidal daymark.	<i>Temporarily extinguished (2009). Defines north limit of fairway. Occasional.</i>
24730 D 3113	--Common rear.	5° 51.3' N 10° 02.6' W	3 F.Y. (vert.)			Mast.	<i>Temporarily extinguished (2009). On request. Occasional.</i>
24732 D 3113.1	-Range, front, 103° to common rear.	5° 51.4' N 10° 02.9' W	3 F.Y. (vert.)			Framework tower, dolphin.	<i>Temporarily extinguished (2009). On request. Occasional.</i>
24734 D 3113.3	-Range, front.	5° 51.3' N 10° 02.7' W	3 F.Y. (vert.)			Mast, trapezoidal daymark.	<i>Temporarily extinguished (2009). Defines south limit of fairway. Occasional.</i>
24736 D 3113.31	--Rear.	5° 51.3' N 10° 02.6' W	3 F.Y. (vert.)			Mast.	<i>Temporarily extinguished (2009). Occasional.</i>
24740 D 3112.4	-Main breakwater, head.	5° 51.4' N 10° 03.6' W	Fl.G. period 3s fl. 0.3s, ec. 2.7s	31 9	3	White square concrete tower. Floodlit.	<i>Temporarily extinguished (2009). Occasional.</i>
24744 D 3112.6	-N. breakwater, head.	5° 52.0' N 10° 04.0' W	Fl.R. period 3s fl. 0.3s, ec. 2.7s	26 8	3	White square concrete tower. Floodlit.	<i>Temporarily extinguished (2009).</i>
24748 D 3113.8	Bafu Bay.	5° 11.0' N 9° 17.0' W	Fl.W. period 4s fl. 1s, ec. 3s		12		Obscured on bearings less than 030°.
SINO BAY:							
24752 D 3114	-South Point.	4° 59.0' N 9° 02.0' W	Fl.(4)W. period 20s	106 32	23	White square tower; 26.	<i>Reported unreliable.</i>
24756 D 3115.5	--Breakwater, head.	4° 59.4' N 9° 02.7' W	Fl.G. period 3s	16 5		White building.	
24758 D 3115	-N. Point.	4° 59.6' N 9° 02.6' W	Fl.(2)W.R. period 11s	36 11		Tower; 36.	R. 310°-040°, W.-080°, R.- 130°.

(1) No.	(2) Name and Location	(3) Position	(4) Characteristic	(5) Height	(6) Range	(7) Structure	(8) Remarks
LIBERIA							
24760 D 3116	Cape Palmas.	4° 22.0' N 7° 44.0' W	Fl.(2)W. period 16s fl. 0.3s, ec. 3.7s fl. 0.3s, ec. 11.7s	104 32	24	White conical tower; 72.	
IVORY COAST							
24764 D 3118	Pointe Tafou.	4° 25.0' N 7° 22.0' W	Fl.(3)W. period 15s fl. 1s, ec. 2s fl. 1s, ec. 2s fl. 1s, ec. 8s	82 25	20	White tower, black band, black top; 46.	Visible 110°-200°.
24768 D 3120	San Pedro.	4° 45.0' N 6° 36.0' W	Fl.W. period 4s	348 106	13	Red metal tower, white bands.	F.R. Aero obstruction lights on 4 corners at top.
24776 D 3120.4	-Entrance Range, front.	4° 44.0' N 6° 37.0' W	Oc.(2)G. period 6s lt. 1s, ec. 1s lt. 3s, ec. 1s	102 31	9	Red metal pylon, white bands; 82.	Intensified 281°30'-301°30'.
24780 D 3120.41	--Rear, 620 meters 291°30' from front.	4° 44.5' N 6° 37.6' W	Q.G.	184 56	9	Red metal pylon, white bands; 49.	Intensified 281°30'-301°30'.
24784 D 3120.2	-Jetee Ouest, head.	4° 44.0' N 6° 37.0' W	Fl.(2)W. period 3s	49 15	11	Red metal support, white tower.	V.Q.(3)R. 5s and V.Q.(3)G. 5s 3M mark sides of entrance.
24788 D 3122	Sassandra.	4° 57.0' N 6° 05.0' W	Oc.W. period 4s lt. 3s, ec. 1s	197 60	16	Tower; 23.	Visible over sector 250°.
24792 D 3123	-Mole, head.	4° 57.0' N 6° 04.9' W	Q.W.	33 10	2	White pylon, red band; 13.	A Q.R. light is shown from wharf about 805 meters 045°.
24796 D 3125	Grand Lahau.	5° 08.2' N 5° 01.2' W	Fl.(2+1)W. period 15s	43 13	15	White and red tower.	
	RACON		G(- - •)		15		
24798 D 3126	Adjue.	5° 11.6' N 4° 32.5' W	Fl.W. period 4s		15	White tower; 49.	
	ABIDJAN:						
	-Vridi Channel:						
24802	--Buoy R.	5° 12.9' N 4° 00.1' W	Mo.(A)W.			SAFE WATER RW, pillar, topmark.	
	--RACON		R(• - •)				
24816 D 3130	--Entrance Range, front.	5° 15.1' N 4° 00.6' W	Oc.R. period 4s lt. 3s, ec. 1s	52 16	15	Red pylon, white rectangular daymark, framed by two triangular beacons, white rectangular daymark; 39.	Intensified 294°30'-299°30'. Several F.R. and F.G. lights mark the channel.
24820 D 3130.1	---Rear, about 430 meters 297° from front.	5° 15.2' N 4° 00.8' W	Oc.R. period 4s lt. 3s, ec. 1s	72 22	15	Red pylon, red rectangular daymark, red V, framed by two triangular beacons, red and white striped rectangular daymark; 52.	Intensified 294°30'-299°30'. Synchronized with front.
24824 D 3131	--Second Range, front.	5° 15.4' N 4° 00.8' W	Q.W.	59 18	13	White and black pylon.	
24828 D 3131.1	---Rear, 1.2 km. 304° from front.	5° 15.7' N 4° 01.4' W	Oc.(2)W. period 6s	98 30	13	Black and white pylon.	
24832 D 3134	-Treitchville, quay.	5° 17.7' N 4° 01.7' W	Q.G.	75 23	8		
24836 D 3135	-Treitchville.	5° 17.8' N 4° 01.0' W	Fl.(2+1)G. period 12s	135 41	10	Water tower.	

(1) No.	(2) Name and Location	(3) Position	(4) Characteristic	(5) Height	(6) Range	(7) Structure	(8) Remarks
IVORY COAST							
24840 <i>D 3127</i>	-Port Bouet.	5° 15.1' N 3° 57.5' W	Fl.(3)W. period 15s	112 34	23	Square white tower, black top; 98.	
24842 <i>D 8542.2</i>	--Terminal.	5° 15.1' N 3° 57.8' W	F.R.		2		Visible 013°-019°.
24843 <i>D 3137.5</i>	-Grand Bassam.	5° 12.0' N 3° 43.9' W	Fl.W. period 5s	105 32	18		
GHANA							
24844 <i>D 3138</i>	Bobwasi Island.	4° 51.0' N 2° 15.0' W	Oc.W.R. period 17s lt. 14s, ec. 3s	79 24	19	White tower, red dome.	W. on bearing S. of 083°, R. elsewhere.
24848 <i>D 3140</i>	Cape Three Points.	4° 45.0' N 2° 06.0' W	Fl.W. period 5s fl. 0.3s, ec. 4.7s	126 38	27	White round tower, red lantern; 61.	Visible 268°-120°.
TAKORADI BAY:							
24852 <i>D 3145</i>	-Takoradi.	4° 53.2' N 1° 45.1' W	Fl.(2)W. period 3s	163 50	19	White water tower, red lantern.	Visible 220°-070°. AIS.
24856 <i>D 3146</i>	-Main breakwater, head.	4° 53.2' N 1° 44.0' W	Q.R.	35 11	9	Pylon; 25.	F.R. lights shown from 3 masts 2.8 km. NW.
24860 <i>D 3148</i>	-N. breakwater, head.	4° 53.1' N 1° 44.2' W	F.G.	32 10	9		Bell: 1 stroke ev. 5s.
24864 <i>D 3151</i>	-Cement clinker jetty.	4° 53.0' N 1° 44.0' W	Iso.G. period 4s	35 11	1		
SEKONDI:							
24868 <i>D 3155.1</i>	-Fort Orange.	4° 56.0' N 1° 42.0' W	Oc.(2)W.R. period 30s lt. 21s, ec. 3s lt. 3s, ec. 3s	128 39	19	White tower, red lantern; 46.	W. 181°-000°, R.-046°.
-Naval harbor:							
24872 <i>D 3155</i>	--Main breakwater, head.	4° 56.0' N 1° 42.0' W	Fl.R. period 3s	30 9	7	Red and white checkered tower.	In line with fort orange light 262°30'.
24876 <i>D 3155.4</i>	---Elbow.	4° 55.8' N 1° 41.9' W	Fl.W. period 3s	30 9	7	White square tower.	
24880 <i>D 3156</i>	--Lee, breakwater, head.	4° 56.1' N 1° 41.8' W	Fl.G. period 3s	30 9	7	Green and white checkered square tower.	
24884 <i>D 3162</i>	Accra (Akkra).	5° 32.0' N 0° 12.7' W	Fl.(4)W. period 25s fl. 0.3s, ec. 2.9s fl. 0.3s, ec. 2.9s fl. 0.3s, ec. 2.9s fl. 0.3s, ec. 15.1s	110 34	16	Gray round tower, red top; 92.	Visible 245°-077°.
24892 <i>D 3166</i>	-AVIATION LIGHT.	5° 36.0' N 0° 10.0' W	Al.W.G. period 5s	249 76		Hangar; 61.	Occasional.
TEMA:							
24896 <i>D 3167</i>	-Chemu Point.	5° 38.8' N 0° 01.5' E	Fl.W. period 7.5s	154 47	18	Black structure, white stripes.	AIS.
24904 <i>D 3167.2</i>	-Main breakwater.	5° 37.6' N 0° 01.2' E	Mo.(U)R. period 10s		14	Red tower; 49.	
	-RACON		Q(- • -)		20		(3 & 10cm).

(1) No.	(2) Name and Location	(3) Position	(4) Characteristic	(5) Height	(6) Range	(7) Structure	(8) Remarks
GHANA							
24908 <i>D 3167.4</i>	-Lee breakwater.	5° 37.7' N 0° 01.0' E	Iso.G. period 10s	23 7	14	Green tower; 49.	
24910.5 <i>D 3167.46</i>	-No. 2 Quay, NW corner.	5° 37.6' N 0° 00.6' E	Fl.R.			White post; 13.	
24915 <i>D 3167.5</i>	-Outer Fishing Harbor, S. breakwater, head.	5° 38.1' N 0° 01.3' E	Q.R.		7	Red tower; 20.	
24916 <i>D 3167.52</i>	--Outer E. breakwater, head.	5° 38.1' N 0° 01.2' E	Q.G.		7	Green fiberglass tower; 20.	
24920 <i>D 3167.6</i>	---NE. corner.	5° 38.3' N 0° 01.1' E	Q.R.		7	Red fiberglass tower; 20.	
24921 <i>D 3167.8</i>	-Inner Fishing Harbor, E. breakwater.	5° 38.3' N 0° 01.1' E	Q.G.		7	Green fiberglass tower; 20.	
24924 <i>D 3168</i>	Cape St. Paul.	5° 50.0' N 0° 58.0' E	Fl.W. period 15s fl. 1.7s, ec. 13.3s	75 23	26	White pile structure, red bands; 83.	
TOGO							
RADE DE LOME:							
24928 <i>D 3171</i>	-Lome.	6° 08.0' N 1° 15.0' E	Fl.(2)W. period 10s fl. 0.3s, ec. 2.2s fl. 0.3s, ec. 7.2s	125 38	20	Gray water tower, red and white supports.	
24932 <i>D 3174</i>	-Port of Lome, Jeteo Ouest, head.	6° 08.0' N 1° 18.0' E	Oc.R. period 6s lt. 5s, ec. 1s	43 13	5	Red tower; 26.	
24936 <i>D 3174.2</i>	--Jeteo Est, head.	6° 08.0' N 1° 17.4' E	Oc.G. period 6s lt. 5s, ec. 1s		5	Green tower.	Siren: Mo.(L) ev. 25s.
24944 <i>D 3173</i>	-Baguida.	6° 10.0' N 1° 19.0' E	Oc.W.R. period 3s lt. 2.5s, ec. 0.5s	125 38	W. 17 R. 13	Aluminum-colored pylon, black top; 112.	W. 251°-042°, R.-072°. Reserve light Q.R.
24948 <i>D 3176</i>	Kpeme, pier, extremity.	6° 11.0' N 1° 31.0' E	Oc.(2)W. period 6s lt. 3s, ec. 1s lt. 1s, ec. 1s	82 25	11	Metal framework tower.	
BENIN							
24952 <i>D 3178</i>	Cotonou.	6° 21.1' N 2° 26.4' E	Fl.W. period 5s fl. 0.2s, ec. 4.8s	102 31	20	Gray metal framework tower; 85.	F.R. lights on radio mast 1.6 miles NE., 1.7 and 2.4 miles W., and 750 meters NW. Reserve light range 19M.
24956 <i>D 3179</i>	-Digue Ouest, head.	6° 20.6' N 2° 26.0' E	Oc.(2)R. period 6s lt. 3s, ec. 1s lt. 1s, ec. 1s	33 10	8	Red round, white pylon.	
24960 <i>D 3180</i>	-Spur, head.	6° 20.4' N 2° 25.7' E	Fl.(4)R. period 15s		3	Metal column.	Oc.(3)Y., V.Q.R., F.Y. mark extensive changes to port area to NW.
24964 <i>D 3181</i>	-N. breakwater, head.	6° 20.7' N 2° 25.9' E	Iso.G. period 4s	26 8	4	Green column.	

(1) No.	(2) Name and Location	(3) Position	(4) Characteristic	(5) Height	(6) Range	(7) Structure	(8) Remarks
NIGERIA							
LAGOS HARBOR:							
24968 <i>D 3870</i>	-Beecroff Point.	6° 24.2' N 3° 23.0' E	Fl.(2)W. period 15s fl. 0.5s, ec. 3.2s fl. 0.5s, ec. 10.8s	86 26	15	Black round tower, white band, lantern; 89.	
24976 <i>D 3873</i>	-E. mole, head.	6° 23.8' N 3° 24.2' E	Fl.G. period 3s fl. 0.6s, ec. 2.4s	30 9	5	White mast; 30.	Radar reflector.
24992 <i>D 3878</i>	--Middle.	6° 24.6' N 3° 24.2' E	Fl.R.				Storm signals.
24996 <i>D 3881</i>	-Wilmot Point S. Jetty, head.	6° 24.3' N 3° 24.4' E	Oc.(2)W.R.G. period 10s lt. 2s, ec. 1s lt. 6s, ec. 1s		6	Tower; 30.	G. 009°42'-015°42', W.- 021°42', R.-029°42'.
			Q.G.		5		Visible 029°-189°.
25004 <i>D 3884</i>	-Marina, 351°.	6° 26.4' N 3° 24.1' E	Oc.(3)W.R.G. period 12s lt. 2s, ec. 1s lt. 2s, ec. 1s lt. 5s, ec. 1s		6		G. 341°30'-348°30', W.- 353°30', R.-001°30'.
25008 <i>D 3885</i>	-Apapa Wharf, NE. corner.	6° 26.3' N 3° 23.7' E	Fl.R. period 8s		4		
25012 <i>D 3885.5</i>	--SE. corner.	6° 26.1' N 3° 23.6' E	Fl.G. period 5s fl. 0.5s, ec. 4.5s		4		
25016 <i>D 3886</i>	-Tin Can Island, E.	6° 25.9' N 3° 21.6' E	Q.G.		5	Dolphin; 23.	
25018 <i>D 3886.3</i>	-Sea School Point.	6° 25.8' N 3° 21.0' E	Q.R.		5		Radar reflector.
25032 <i>D 3888</i>	-Carter Bridge, about 1430 meters 073°30' from Bluff Point Beacon.	6° 28.0' N 3° 23.1' E	F.G.	18 5	2		
ESCRAVOS RIVER:							
25036 <i>D 3900</i>	-Oidigbe.	5° 33.6' N 5° 10.9' E	Fl.(3)W. period 20s	130 40	17	Metal framework tower, black band.	Obscured on bearings of less than 008°.
25038 <i>D 8580.6</i>	-Berthing operations platform.	5° 30.5' N 5° 00.3' E	Mo.(U)W. period 15s	85 26		Metal structure; 85.	
25040	-Fairway buoy.	5° 29.0' N 5° 00.0' E	Fl.W. period 5s fl. 0.5s, ec. 4.5s			Red spherical buoy, ball topmark.	Bell. Radar reflector.
25044 <i>D 3904</i>	-Main mole, head.	5° 31.0' N 5° 06.0' E	Fl.W. period 10s	33 10	10	Metal framework tower; 26.	Radar reflector.
25048 <i>D 3906</i>	-Island mole, S. head.	5° 31.3' N 5° 07.1' E	Fl.W. period 5s	23 7	8	Metal framework pylon, hut; 20.	Radar reflector.
25049 <i>D 8581.7</i>	Loading Berth.	5° 10.2' N 5° 10.7' E	Mo.(U)W. period 15s	66 20	7		Horn: Mo.(U) 30s.
RACON			D(- • •)				
25052	<i>Middleton River Bell Buoy.</i>	4° 30.0' N 5° 30.0' E	Fl.W. period 5s fl. 0.5s, ec. 4.5s			Red and white striped buoy, ball topmark.	Bell. Radar reflector.
25056 <i>D 3930</i>	Palm Point.	4° 16.2' N 6° 04.8' E	Fl.W. period 10s fl. 1.2s, ec. 8.8s	100 30	15	White metal pile structure.	The navigable spans of Benue Bridge are marked by F.G. lights when bridge is open and F.R. lights when closed. Not shown from Dec. 1 to May 31.

(1) No.	(2) Name and Location	(3) Position	(4) Characteristic	(5) Height	(6) Range	(7) Structure	(8) Remarks
NIGERIA							
25058 <i>D 8584.4</i>	Brass Oil Terminal Berth Operating Platform.	4° 04.0' N 6° 17.2' E	Mo.(U)W. period 15s Mo.(U)R. period 15s T(-)				Horn: Mo.(U).
25064 <i>D 3940</i>	-Bonny.	4° 24.2' N 7° 08.2' E	Fl.(2)W. period 20s fl. 0.3s, ec. 4.7s fl. 0.3s, ec. 14.7s	130 40	17	Gray skeleton framework tower.	Visible 214°-180°. F.R. lights on radio mast 2.4 miles NE.
	-RACON		B(- • • •)				
25068 <i>D 3944</i>	--Boyer's Pier, near root.	4° 27.3' N 7° 10.3' E	Oc.G. period 2.5s	29 9			Signal station.
25070 <i>D 8588.2</i>	Qua Iboe.	4° 14.2' N 8° 02.7' E	Mo.(U)W. period 15s				Horn.
	RACON		K(- • -)		20		Azimuth coverage 180°-090°.
CAMEROON							
25084 <i>D 3990</i>	Debundscha Point.	4° 06.3' N 8° 58.7' E	Fl.W.R. period 5s	134 41	16	White tower; 26.	R. 130°-161°, W.-130°.
25100 <i>D 4000</i>	Cape Nachtgal.	3° 57.1' N 9° 12.8' E	Iso.W. period 2s	144 44	14	White masonry tower; 42.	Visible 285°-133°.
	BIMBIA RIVER:						
25104 <i>D 4018</i>	-Entrance Point.	3° 58.5' N 9° 17.1' E	Fl.W.R. period 7s fl. 0.5s, ec. 6.5s	14 4	8	Red and white checkered masonry hut; 13.	W. 228°-033°, R.-228°.
OFFSHORE ISLANDS							
EQUATORIAL GUINEA ISLA DE BOKO:							
25112 <i>D 4040</i>	-Punta Europa (Los Frailes).	3° 46.9' N 8° 43.0' E	Fl.(3)W. period 20s fl. 1s, ec. 4s fl. 1s, ec. 4s fl. 1s, ec. 9s	233 71	25	White framework tower, red bands.	Obscured by trees S. of 073°.
25116 <i>D 4039</i>	-Matabo (Santa Isabel) Airport.	3° 45.2' N 8° 42.9' E	Al.Fl.W.G. period 6s	141 43		Control tower.	Occasional.
25120 <i>D 4032</i>	-Punta la de Unidad Africana(Punta Fernanda).	3° 45.7' N 8° 47.0' E	Oc.(4)R. period 12s lt. 5s, ec. 1s lt. 1s, ec. 1s lt. 1s, ec. 1s lt. 1s, ec. 1s	112 34	5	Column, pyramid; 26.	
25124 <i>D 4036</i>	-Malabo (Santa Isabel) Range, front.	3° 45.3' N 8° 47.1' E	Oc.(2)W. period 6s lt. 3s, ec. 1s lt. 1s, ec. 1s	30 9	8	White column; 26.	
25128 <i>D 4036.1</i>	--Rear, 40 meters 120° from front.	3° 45.3' N 8° 47.1' E	Oc.(2)W. period 6s lt. 3s, ec. 1s lt. 1s, ec. 1s	138 42	10	White pillar; 10.	
25136 <i>D 4028</i>	-Islote Horacio.	3° 45.5' N 8° 54.4' E	Fl.W. period 4s fl. 1s, ec. 3s	69 21	10	White pylon; 52.	

(1) No.	(2) Name and Location	(3) Position	(4) Characteristic	(5) Height	(6) Range	(7) Structure	(8) Remarks
OFFSHORE ISLANDS							
25140 <i>D 4043</i>	-Islote Loros, NW. side.	3° 32.4' N 8° 34.1' E	Q.W.	33 10	7	White metal tower; 13.	
25144 <i>D 4046</i>	--Punta Barcelonesa.	3° 27.9' N 8° 32.7' E	Fl.(4)W.R. period 15s fl. 1s, ec. 1.5s fl. 1s, ec. 1.5s fl. 1s, ec. 1.5s fl. 1s, ec. 6.5s	144 44	W. 12 R. 10	White hexagonal tower, red bands; 52.	W. 090°-186°, R.-270°.
25146 <i>D 4051</i>	--Puerto Luba.	3° 27.5' N 8° 33.5' E	Oc.(2)W.R.G. period 6s lt. 1s, ec. 1s lt. 3s, ec. 1s	98 30	W. 8 R. 5 G. 5	White metal mast; 16.	R. 090°-150°, W.-180°, G.-270°. F.G. 3M 071.5° range inside Puerto Luba.
25156 <i>D 4056</i>	-Cabo Agudo, Punta Santiago.	3° 12.4' N 8° 40.6' E	Fl.(2+1)W. period 20s fl. 1s, ec. 7.5s fl. 1s, ec. 2s fl. 1s, ec. 7.5s	262 80	12	Metal framework tower; 82.	Visible 238°42'-104°42'. Aeromarine light.
25160 <i>D 4064</i>	-Fronton de Caracas.	3° 25.4' N 8° 48.5' E	Fl.(3)W.R. period 12s fl. 1s, ec. 1.5s fl. 1s, ec. 1.5s fl. 1s, ec. 6s	59 18	W. 8 R. 5	White pyramidal tower; 26.	R. 200°-215°, W.-018°, R.-040°.
25164 <i>D 4060</i>	-Bahia de Riaba.	3° 22.9' N 8° 45.8' E	Fl.W.R.G. period 5s fl. 1s, ec. 4s		5	White tower; 20.	G. 090°-247°, W.-297°, R.-090°.
ILHA DO PRINCIPE:							
25172 <i>D 4154</i>	-Ponta da Mina.	1° 39.0' N 7° 26.4' E	Fl.(2)W. period 6s fl. 0.5s, ec. 1s fl. 0.5s, ec. 4s	177 54	9	Red tower, white bands; 16.	Visible 230°-292°.
25174 <i>D 4158.5</i>	-Focinho de Cao.	1° 36.3' N 7° 19.8' E	Fl.W. period 12s	49 15	12		
25174.5 <i>D 4159</i>	-Ilheu Caroco, Bone do Joquei.	1° 30.7' N 7° 25.8' E	Fl.(3)W. period 12s fl. 0.5s, ec. 1.5s fl. 0.5s, ec. 1.5s fl. 0.5s, ec. 7.5s	95 29	12	White square tower, red bands; 16.	Obscured northwards.
25175 <i>D 4149</i>	-Ponta Chindela.	1° 37.7' N 7° 27.8' E	Fl.(4)W. period 15s fl. 0.5s, ec. 1.5s fl. 0.5s, ec. 1.5s fl. 0.5s, ec. 1.5s fl. 0.5s, ec. 8.5s	115 35	9	White square tower, red bands; 16.	
25176 <i>D 4155</i>	-Santo Antonio do Principe.	1° 38.7' N 7° 25.4' E	Fl.(3)W.R.G. period 10s fl. 0.5s, ec. 1.5s fl. 0.5s, ec. 1.5s fl. 0.5s, ec. 5.5s	43 13	W. 9 R. 6 G. 6	Red building, white stripes, lantern; 39.	G. 220°-239°, W.-245°, R.-007°.
25177 <i>D 4154.2</i>	-Mosteiros.	1° 41.2' N 7° 28.3' E	Fl.W. period 7s fl. 1s, ec. 6s	82 25	12	White square tower, red bands; 16.	
25180 <i>D 4158</i>	-Ilheu Bombom, summit.	1° 42.0' N 7° 24.6' E	Fl.(2)W.R. period 10s	209 64	W. 12 R. 9	White square tower; 12.	W. 149°-124°, R.-149°.
25182 <i>D 4160</i>	Tinhosa Grande, summit.	1° 20.7' N 7° 17.6' E	Fl.(2)W.R. period 15s fl. 1s, ec. 2s fl. 1s, ec. 11s	197 60	W. 12 R. 9	White square tower, red bands; 16.	W. 180°-155°, R.-180°.
ILHA DE SAO TOME.							
25183 <i>D 4243</i>	-Lagoa Azul.	0° 24.5' N 6° 37.0' E	Fl.(2)W. period 15s fl. 1s, ec. 2s fl. 1s, ec. 11s	112 34	12	White rectangular tower, red bands; 16.	

(1) No.	(2) Name and Location	(3) Position	(4) Characteristic	(5) Height	(6) Range	(7) Structure	(8) Remarks
OFFSHORE ISLANDS							
25184 <i>D 4230</i>	-Ilheu das Cabras, summit.	0° 24.6' N 6° 43.3' E	Fl.(2+1)W. period 15s fl. 1s, ec. 2s fl. 1s, ec. 5s fl. 1s, ec. 5s	322 98	12	White round tower, red lantern; 16.	
25192 <i>D 4237</i>	-Sao Sebastiao.	0° 20.7' N 6° 44.4' E	Fl.(4)W.R. period 12s fl. 0.5s, ec. 1.5s fl. 0.5s, ec. 1.5s fl. 0.5s, ec. 1.5s fl. 0.5s, ec. 5.5s	46 14	W. 12 R. 9	White round tower, red lantern, fortress; 20.	R. 332°-171°, W.-332°.
-Porto de Ana Chaves:							
25196 <i>D 4234</i>	--Punta de San Jose Range, front.	0° 21.4' N 6° 43.5' E	Fl.G. period 4s fl. 1.5s, ec. 2.5s	30 9	6	White square tower, red bands; 16.	
25200 <i>D 4234.1</i>	---Rear, about 80 meters 285° from front.	0° 21.4' N 6° 43.6' E	Fl.G. period 4s fl. 1.5s, ec. 2.5s	30 9	6	White square tower, red bands; 16.	
25201 <i>D 4238</i>	-Ilheu Santana.	0° 14.5' N 6° 46.0' E	Fl.W. period 7s fl. 0.8s, ec. 6.2s	144 44	12	Rectangular tower; 16.	
25202 <i>D 4239</i>	-Ponta do Io, Angolares.	0° 06.6' N 6° 39.5' E	Fl.(3)W.R. period 20s fl. 0.8s, ec. 1.2s fl. 0.8s, ec. 1.2s fl. 0.8s, ec. 15.2s	128 39	W. 12 R. 9	Tower; 16.	W. 035°-015°, R.-035°.
25204 <i>D 4241</i>	-Ilheu Gago Coutinho.	0° 00.3' N 6° 31.6' E	Fl.(2)W. period 10s fl. 1s, ec. 1.5s fl. 1s, ec. 6.5s	349 106	12	Yellow square tower, red lantern, dwelling; 30.	
25205 <i>D 4242</i>	-Ponta Furada.	0° 14.6' N 6° 28.0' E	Fl.W. period 8s fl. 1s, ec. 7s	161 49	12	Rectangular tower; 16.	
ISLA DE PAGALU							
25208 <i>D 4248</i>	-Mission de Santo Antonio.	1° 24.2' S 5° 36.9' E	Fl.W. period 4s fl. 1s, ec. 3s	151 46	10	Masonry tower; 23.	
25210 <i>D 4249</i>	-Pointe San Antonio.	1° 27.6' S 5° 36.9' E	Oc.(4)R. period 12s lt. 1s, ec. 1s lt. 1s, ec. 1s lt. 1s, ec. 1s lt. 5s, ec. 1s		6		
CAMEROON							
KOLE:							
25212 <i>D 3980</i>	-SBM KLB1.	4° 14.5' N 8° 33.5' E	Mo.(U)W. period 30s		6	Yellow superbuoy.	Floating hose marked by Fl.W. lights. Horn: Mo.(U) 30s Radar reflector.
25213 <i>D 3981</i>	-SBM KLB2.	4° 12.7' N 8° 33.5' E	Mo.(U)W. period 30s		6	Yellow superbuoy.	Horn: Mo.(U) 30s Radar reflector.
ANTAN:							
25226 <i>D 8588.6</i>	-Antan oil terminal FPSO6.	4° 13.3' N 8° 20.1' E	Mo.(U)W. period 15s		10	Storage tanker, piled platform.	Horn: Mo.(U).

(1) No.	(2) Name and Location	(3) Position	(4) Characteristic	(5) Height	(6) Range	(7) Structure	(8) Remarks
CAMEROON							
DOUALA:							
25232	-Approach buoy Wouri, entrance to Riviere Cameroun.	3° 45.0' N 9° 23.0' E	L.FI.W. period 10s fl. 3s, ec. 7s			SAFE WATER RW, pillar, topmark.	Buoys of unreliable position and characteristic mark channel northeastward.
25233	-Cap Cameroun, RACON.	3° 54.7' N 9° 28.7' E	C(- • - •) period 30s		16		
25234	-Pointe Souellaba, RACON.	3° 49.1' N 9° 33.1' E	D(- • •) period 30s		16		
KRIBI:							
25236 D 4134	-Margaret Point, entrance Range, front.	2° 56.0' N 9° 54.5' E	Fl.(3)W. period 12s fl. 1s, ec. 1.5s fl. 1s, ec. 1.5s fl. 1s, ec. 6s	59 18	14	White tower, red top; 49.	Visible over an arc of 225°.
25240 D 4134.1	--Rear, about 555 meters 115° from front.	2° 55.9' N 9° 54.6' E	Dir.F.G.	98 30	8	Belfry; 43.	Visible on range line only. Light on radio mast 1 mile SSE.
EQUATORIAL GUINEA							
25248 D 4170	Punta Mbonda.	2° 05.6' N 9° 46.0' E	Fl.(3+1)W. period 20s fl. 0.1s, ec. 3.3s fl. 0.1s, ec. 3.3s fl. 0.1s, ec. 6.5s fl. 0.1s, ec. 6.5s	119 36	20	Octagonal brick tower; 115.	Aeromarine light.
25252 D 4175	Puerto Macias Nguema, jetty, head.	1° 49.6' N 9° 44.4' E	Iso.W.R. period 4s	9 3	W. 11 R. 7	Metal mast; 16.	R. 159°-204°, W.-159°.
25256 D 4174	Bata, wharf, SW corner	1° 52.4' N 9° 46.3' E	Iso.W.R. period 4s	42 13	W. 8 R. 5	Aluminum mast; 26.	R. 000°-159°, W.-204°. F.R. lights on radio towers 2.4 miles NE. and 1 mile ENE.
25260 D 4175.5	Punta Ngaba.	1° 44.7' N 9° 40.9' E	Fl.W. period 5s fl. 0.1s, ec. 4.9s	62 19	18	Metal tower, concrete base; 78.	
RIO BENITO:							
25264 D 4176	-Punta Mbode.	1° 37.4' N 9° 36.4' E	Q.(4)W. period 9s fl. 0.2s, ec. 0.8s fl. 0.2s, ec. 0.8s fl. 0.2s, ec. 0.8s fl. 0.2s, ec. 5.8s	46 14	6	Light gray metal framework; 39.	
25268 D 4180	-Punta Negra Pier.	1° 35.3' N 9° 37.8' E	F.R.	11 3	1	Concrete column; 7.	F.G. 4m 1M light marks Villa de Benito pier head 0.5 mile WSW.
25272 D 4177	-Forestry Service, S. side of entrance.	1° 34.8' N 9° 36.4' E	Q.(3)W. period 6s fl. 0.3s, ec. 0.7s fl. 0.3s, ec. 0.7s fl. 0.3s, ec. 3.7s	56 17	7	Light gray metal framework tower; 23.	
25276 D 4190	Cabo San Juan.	1° 10.4' N 9° 20.5' E	Fl.(2)W. period 10s fl. 0.1s, ec. 2.4s fl. 0.1s, ec. 7.4s	79 24	15	Red pylon; 59.	F.W. 167 meters NW.

(1) No.	(2) Name and Location	(3) Position	(4) Characteristic	(5) Height	(6) Range	(7) Structure	(8) Remarks
EQUATORIAL GUINEA							
BAHIA DE CORISCO:							
25288 <i>D 4210</i>	-Rio Muni. Port de Cogo, Dir. Lt 058°.	1° 05.0' N 9° 41.7' E	Iso.W.R.G. period 4s	105 32	W. 9 R. 7 G. 7	Red tower; 52.	G. 043-057°, W.-059°, R.-073°.
25300 <i>D 4200</i>	-Isla de Corisco, N. end.	0° 56.0' N 9° 19.0' E	Fl.W. period 4s fl. 1s, ec. 3s	92 28	8	Red square tower; 10.	
GABON							
25304 <i>D 4260</i>	Pointe N'Dombo.	0° 56.3' N 9° 33.1' E	Fl.W. period 4s	24 7	10	White square tower; 26.	
25312 <i>D 4272</i>	Cap Esterias.	0° 37.2' N 9° 19.6' E	Fl.(2+1)W. period 15s	59 18	10	White beacon; 59.	
ESTUAIRE DU GABON:							
25314 <i>D 4274</i>	-Cap Santa Clara.	0° 30.3' N 9° 19.1' E	Fl.W. period 10s	98 30	12	White pylon; 59.	
25316 <i>D 4276</i>	-Pointe Gombe.	0° 18.3' N 9° 18.3' E	Fl.W. period 10s fl. 0.7s, ec. 9.3s	187 57	22	White tower, black band; 39.	
25344 <i>D 4284.2</i>	-Port Libreville, breakwater, NW. head.	0° 24.1' N 9° 26.1' E	Iso.G. period 4s	13 4	4		
25348 <i>D 4284</i>	--Breakwater, SE. head.	0° 23.9' N 9° 26.2' E	Iso.R. period 4s	13 4	4	White square tower, red top.	
25356 <i>D 4286</i>	-Pointe Owendo.	0° 17.2' N 9° 30.5' E	Fl.(2)W. period 6s fl. 1s, ec. 1s fl. 1s, ec. 3s	150 46	8	White square tower, red top; 33.	
25364 <i>D 4287.5</i>	--Pier.	0° 17.5' N 9° 30.9' E	Fl.G. period 5s fl. 0.5s, ec. 4.5s	16 5	3	Black and white tower; 13.	
PORT GENTIL:							
25372 <i>D 4290</i>	-Capitaines Beacon.	0° 37.6' S 8° 43.1' E	Fl.R. period 2s	36 11	8	Yellow beacon.	
25372.3 <i>D 4291</i>	-Fisherman's Quay, corner.	0° 41.2' S 8° 46.5' E	Fl.W. period 4s				
25373 <i>D 4290.1</i>	Cap Lopez.	0° 37.8' S 8° 42.4' E	Fl.W. period 5s fl. 0.7s, ec. 4.3s	118 36	20	White tower, red top, 98.	
OIL WELL AREA S. OF CAP LOPEZ:							
25388 <i>D 8605</i>	-N. corner.	0° 47.0' S 8° 44.2' E	Mo.(U)W.	42 13	7	Platform.	Horn: Mo.(U).
Some unlit oil structures are found in this area.							
25404	--Wells DRM-1.	1° 01.0' S 8° 46.0' E	Fl.(3)W. period 10s	33 10	3	Black pipe, black ball daymark.	
25408	--Wells 1.	1° 04.0' S 8° 43.0' E	Fl.(3)W. period 10s	33 10	3	Black pipe, black ball daymark.	
25420 <i>D 8605.2</i>	--W. angle.	1° 09.0' S 8° 29.0' E	Mo.(U)W.R. period 10s	23 7	9	Oil well platform Girelle.	W. 341°-203°, R.-341°. Horn: Mo.(U).

(1) No.	(2) Name and Location	(3) Position	(4) Characteristic	(5) Height	(6) Range	(7) Structure	(8) Remarks
GABON							
25424 <i>D 8605.3</i>	--Grondin, SW corner.	1° 26.7' S 8° 39.9' E	Mo.(U)W.			9 Platform.	Horn: Mo.(U).
25428	--Wells BRM-1.	1° 29.0' S 9° 06.0' E	Q.W.	33 10		3 Black pipe, black ball daymark.	
25440 <i>D 8605.4</i>	--SE. angle.	1° 36.0' S 9° 12.6' E	Mo.(U)W. period 12s	39 12		7 Pylon.	
25444 <i>D 8610</i>	Gamba.	2° 47.0' S 10° 01.1' E	Fl.(2)W. period 10s	154 47	18	White metal framework tower; 131.	Q.R. light at Nyranga anchorage reported approximately 16 miles SE.
CONGO							
BAIE DE POINTE NOIRE:							
25452 <i>D 4311</i>	-Pointe Noire.	4° 47.4' S 11° 50.2' E	Fl.W. period 5s fl. 0.3s, ec. 4.7s	89 27	24	Black and white tower; 66.	Visible 329°-194°.
25460 <i>D 4315</i>	-Detached breakwater, N. head.	4° 46.7' S 11° 50.1' E	FR.	75 23	9	White tower; 82.	
25464 <i>D 4315.1</i>	-Cathedral.	4° 47.7' S 11° 50.7' E	2 FR. (horiz.)	131 40	9	Cathedral.	Visible 124°-174°.
25476 <i>D 4314</i>	-Inner breakwater, W. side of entrance.	4° 46.7' S 11° 50.0' E	FG.	33 10	9	White tower; 82.	
25484 <i>D 4319</i>	Djeno.	4° 55.0' S 11° 55.8' E	Oc.W.R. period 4s lt. 3s, ec. 1s	95 29	W. 18 R. 15		W. 073°-003°, R.-073°.
CABINDA							
25492 <i>D 4326</i>	Punta de Landana.	5° 14.4' S 12° 08.0' E	Oc.W. period 5s lt. 3s, ec. 2s	198 60	9	White square tower; 29.	
25496 <i>D 4332</i>	Malongo Range, front.	5° 23.6' S 12° 11.8' E	Iso.R. period 2s	30 9	8	White triangular tower; 33.	
25500 <i>D 4332.1</i>	-Rear, about 0.4 km. 070° from front.	5° 23.6' S 12° 11.8' E	Iso.R. period 4s	397 121	8	White triangular tower; 33.	
25502 <i>D 8625</i>	Malongo Oil Terminal Platform.	5° 24.8' S 11° 59.5' E	Mo.(U)W. period 10s		5		Horn: Mo.(U) 20s.
	RACON		G(- - •)				
25503	Platform Lima.	5° 14.7' S 11° 49.8' E	Mo.(U)W.				Horn: 1 bl. ev. 20s.
	RACON						
25504 <i>D 4340</i>	Cabinda.	5° 32.9' S 12° 11.0' E	Fl.(2)W. period 10s fl. 0.3s, ec. 3.5s fl. 0.3s, ec. 5.9s	89 27	20	White square framework tower, white hut; 65.	
25506 <i>D 4342.5</i>	-Cabinda Airport AVIATION LIGHT.	5° 35.2' S 12° 11.7' E	Al.FI.W.G.	98 30			Occasional.
25508 <i>D 4343</i>	-Simulambuco Range, front.	5° 33.2' S 12° 13.3' E	Iso.R. period 2s	30 9	4	White quadrangular masonry tower.	
25512 <i>D 4343.1</i>	--Rear, 302 meters 110° from front.	5° 33.2' S 12° 13.5' E	Iso.R. period 4s	150 46	4	White quadrangular masonry tower.	

(1) No.	(2) Name and Location	(3) Position	(4) Characteristic	(5) Height	(6) Range	(7) Structure	(8) Remarks
ZAIRE							
25516 <i>D 4370</i>	Pointe Kupundji.	5° 53.4' S 12° 17.7' E	Fl.W. period 5s	102 31	15	White metal tower; 31.	
25524 <i>D 4390</i>	Pointe Bulabemba.	6° 03.0' S 12° 27.0' E	Iso.W.R. period 6s	56 17	13	White metal tripod.	W. 286°-106°, R.-143°.
ANGOLA							
CONGO RIVER ENTRANCE SOUTH SIDE:							
25528 <i>D 4380</i>	-Moita Seca.	6° 06.7' S 12° 16.5' E	Fl.(3)W. period 10s fl. 0.3s, ec. 1.5s fl. 0.3s, ec. 1.5s fl. 0.3s, ec. 6.1s	66 20	12	White hexagonal iron skeleton tower; 69.	Visible 008°-202°. Destroyed (T) 2010.
25532 <i>D 4382</i>	-Ponta do Padrao.	6° 04.7' S 12° 19.7' E	Fl.G. period 4s fl. 1s, ec. 3s	49 15	11	White pylon, red bands.	
25536 <i>D 4384</i>	-Santo Antonio Entrance Range, front.	6° 07.4' S 12° 21.9' E	FR.	13 4	6	Metal lantern, white triangular mark point up.	
25540 <i>D 4384.1</i>	--Rear, about 150 meters 152°18' from front.	6° 07.5' S 12° 22.0' E	FR.	30 9	6	Metal lantern, white triangular mark point down.	Aero Radiobeacon about 0.8 mile SSE.
25544 <i>D 8629</i>	-Sazaire Oil Terminal.	6° 05.8' S 12° 23.0' E	Iso.W. period 4s			Platform.	
25552 <i>D 8633</i>	Oil loading terminal tower.	6° 30.3' S 12° 27.6' E	L.Fl.W. period 7s fl. 2s, ec. 5s	23 7	5	Metal column.	Horn: Mo.(U) ev. 30s.
25556 <i>D 5003</i>	Cabeca de Cobra.	6° 32.8' S 12° 30.0' E	Fl.W. period 4s fl. 0.3s, ec. 3.7s	138 42	19	White square tower, small white house on N. side; 43.	
25560 <i>D 5006</i>	Ponta do Quinzau.	6° 53.3' S 12° 45.4' E	Mo.(V)W. period 12s fl. 0.8s, ec. 1s fl. 0.8s, ec. 1s fl. 0.8s, ec. 1s fl. 2.6s, ec. 4s	180 55	20	Yellow square tower, black bands, white dwellings; 49.	
25564 <i>D 5040</i>	Ambrizete.	7° 15.7' S 12° 51.2' E	Fl.(3)W. period 10s fl. 0.3s, ec. 1.7s fl. 0.3s, ec. 1.7s fl. 0.3s, ec. 5.7s	110 34	17	White square tower, cross daymark; 65.	
25568 <i>D 5060</i>	Ambriz.	7° 50.1' S 13° 06.0' E	Fl.(4)W. period 12s fl. 0.3s, ec. 1.7s fl. 0.3s, ec. 1.7s fl. 0.3s, ec. 1.7s fl. 0.3s, ec. 5.7s	108 33	16	White square tower; 45.	
25572 <i>D 5080</i>	Ponta do Dande.	8° 28.1' S 13° 20.8' E	Fl.(2)W. period 10s fl. 0.3s, ec. 1.4s fl. 0.3s, ec. 8s	207 63	16	White square masonry tower, red bands.	
BAIA DE LUANDA:							
25576 <i>D 5100</i>	-Ponta das Lagostas.	8° 45.4' S 13° 18.4' E	Oc.(2)R. period 6s lt. 3s, ec. 1s lt. 1s, ec. 1s	266 81	7	White quadrangular tower, two dwellings; 46.	Radar reflector.
25584 <i>D 5101</i>	-Ilha do Cabo, Ponta da Ilha.	8° 45.6' S 13° 15.9' E	Fl.(3)W. period 8s fl. 2s, ec. 1.4s fl. 0.9s, ec. 1.4s fl. 0.9s, ec. 1.4s	36 11	9	White square metal framework tower, building; 36.	

(1) No.	(2) Name and Location	(3) Position	(4) Characteristic	(5) Height	(6) Range	(7) Structure	(8) Remarks
ANGOLA							
25596 D 5104	-Pedras de Mae-Isabel.	8° 47.9' S 13° 14.5' E	F.W.	15	5	1 Black tower, white bands, gallery, stone base.	
25600 D 5150	Ponta das Palmeirinhas.	9° 04.2' S 12° 59.3' E	Fl.W. period 4.5s fl. 0.3s, ec. 4.2s	131	40	21 White square tower; 36.	Aeromarine light.
25604 D 5180	Cabo Ledo.	9° 41.0' S 13° 12.0' E	Fl.(3)W. period 15s fl. 0.5s, ec. 2.5s fl. 0.5s, ec. 2.5s fl. 0.5s, ec. 8.5s	335	102	17 White hexagonal masonry tower, galleries, two small buildings; 39.	
25608 D 5200	Cabo das Tres Pontas.	10° 23.0' S 13° 32.0' E	Fl.(2)W. period 7s fl. 0.5s, ec. 1.5s fl. 0.5s, ec. 4.5s	168	51	12 White square masonry tower, small building; 46.	
25612 D 5226	Cambiri.	10° 43.8' S 13° 45.0' E	Fl.R. period 4s fl. 1s, ec. 3s	211	64	3 White hut; 13.	
25616 D 5228	--Pier, NW. corner.	10° 43.7' S 13° 45.1' E	FR.	9	3	3 Column.	
25620 D 5228.2	--SW. corner.	10° 43.7' S 13° 45.1' E	FG.	15	5	3 Column.	
25624 D 5224	Porto Amboim.	10° 45.4' S 13° 43.2' E	Oc.(2)W. period 6s lt. 3s, ec. 1s lt. 1s, ec. 1s	361	110	9 White square tower, dwellings; 39.	
25628 D 5240	Novo Redondo, NE. corner of fort.	11° 11.5' S 13° 50.2' E	Fl.W. period 3s fl. 0.3s, ec. 2.7s	112	34	8 Black column, house; 23.	
25632 D 5250	Quicombo.	11° 21.0' S 13° 48.0' E	Fl.(4)W. period 12s fl. 0.3s, ec. 1.7s fl. 0.3s, ec. 1.7s fl. 0.3s, ec. 1.7s fl. 0.3s, ec. 5.7s	450	137	16 White square tower; 46.	Aeromarine light.
25636 D 5270	Punta do Egito.	11° 59.9' S 13° 43.5' E	Fl.W. period 4s fl. 0.3s, ec. 3.7s	450	137	19 White round tower, red stripes.	Temporarily extinguished.
BAIA DO LOBITO:							
25640 D 5280	-Lobito.	12° 19.2' S 13° 35.7' E	Fl.(2)W. period 12s	348	106	20 White round tower, red bands, dwellings; 30.	
25644 D 5288	-Restinga.	12° 18.9' S 13° 35.0' E	Fl.W. period 6s	46	14	7 Red metal framework, white bands; 36.	Radar reflector.
BAIA DE BENGUELA:							
25648 D 5312	-Ponta de Sombreiro, W. point of bay.	12° 35.0' S 13° 17.9' E	Oc.(3)W. period 9s lt. 3.6s, ec. 1s lt. 1.2s, ec. 1s lt. 1.2s, ec. 1s	424	129	8 Red column, white dwelling; 23.	
25652 D 5300	-Old fort, N. face Range front.	12° 34.4' S 13° 23.9' E	Iso.W.R.G. period 2s	36	11	W. 10 Square tower; 23. R. 8 G. 7	R. 053°-090°, W.-190°, G.-233°.
25656 D 5300.1	--Rear 490 meters 118° from front.	12° 34.5' S 13° 24.1' E	FR.	53	16	3 Tower; 39.	
25660 D 5304	--Pier, NE. corner, head.	12° 35.1' S 13° 23.2' E	Fl.R. period 2s fl. 0.2s, ec. 1.8s	15	5	2 Metal column; 10.	
25662 D 5304.2	--SW. corner.	12° 35.1' S 13° 23.2' E	Fl.G. period 2s	15	5	2 Column.	

(1) No.	(2) Name and Location	(3) Position	(4) Characteristic	(5) Height	(6) Range	(7) Structure	(8) Remarks
ANGOLA							
25664 <i>D 5324</i>	Ponta das Salinos.	12° 50.0' S 12° 56.0' E	Fl.W. period 4s fl. 0.3s, ec. 3.7s	128 39	21	Square tower; 124.	Aeromarine light.
25668 <i>D 5328</i>	Ponta dos Frades.	13° 12.9' S 12° 42.8' E	Oc.(2)W. period 7.5s lt. 2s, ec. 0.5s lt. 2s, ec. 3s	463 141	19	White round tower, two dwellings; 30.	
25672 <i>D 5336</i>	Cabo de Santa Maria.	13° 25.2' S 12° 31.9' E	Fl.(3)W. period 13s fl. 0.3s, ec. 1.9s fl. 0.3s, ec. 1.9s fl. 0.3s, ec. 8.3s	335 102	17	White square masonry tower, house; 39.	<i>Temporarily extinguished (2011).</i>
25676 <i>D 5346</i>	Cabo de Santa Marta.	13° 52.6' S 12° 25.4' E	Fl.(2)W. period 6s fl. 0.3s, ec. 1.2s fl. 0.3s, ec. 4.2s	159 48	12	White hexagonal masonry tower; 46.	
25680 <i>D 5356</i>	Ponta Grossa.	14° 13.0' S 12° 20.0' E	Fl.(4)W. period 12s fl. 0.3s, ec. 1.7s fl. 0.3s, ec. 1.7s fl. 0.3s, ec. 1.7s fl. 0.3s, ec. 5.7s	164 50	16	White square masonry tower; 46.	Aeromarine light.
25684 <i>D 5370</i>	Ponta Piambo.	14° 41.3' S 12° 16.8' E	Fl.(3)W. period 10s fl. 0.2s, ec. 1.5s fl. 0.2s, ec. 1.5s fl. 0.2s, ec. 6.4s	177 54	17	Black and white striped square tower; 38.	
BAIA DE MOCAMEDES:							
25688 <i>D 5400</i>	-Ponta do Giraul.	15° 08.2' S 12° 06.7' E	Fl.W. period 5s fl. 0.7s, ec. 4.3s	99 30	18	White square tower; 78.	<i>Temporarily extinguished (2001).</i>
25692 <i>D 5404</i>	-Porto Salazar, entrance Range, front.	15° 07.8' S 12° 08.5' E	Iso.R. period 2s	33 10	3	White column, tower.	
25696 <i>D 5404.1</i>	--Rear, about 2.7 km. 037°30' from front.	15° 06.7' S 12° 09.4' E	Iso.R. period 4s	158 48	3	White column, tower.	
25700 <i>D 5418</i>	-Fortaleza de S. Fernando.	15° 11.8' S 12° 08.6' E	Oc.(2)R. period 6s lt. 3s, ec. 1s lt. 1s, ec. 1s	94 29	6	White structure; 13.	Visible 083°-197°.
25704 <i>D 5420</i>	--Quay, N. end.	15° 11.5' S 12° 07.8' E	Fl.G. period 2s fl. 0.2s, ec. 1.8s	15 5	2	Column; 10.	
25708 <i>D 5414</i>	-Ponta Nononha.	15° 11.3' S 12° 07.5' E	Fl.W.G. period 3s fl. 0.3s, ec. 2.7s	128 39	W. 7 G. 6	White masonry tower, black band.	G. 055°-115°, W.-055°. Aero Radiobeacon 3.4 miles ESE.
25712 <i>D 5430</i>	Rio dos Flamengos.	15° 33.8' S 12° 01.9' E	Fl.(3)W. period 15s fl. 0.5s, ec. 2.5s fl. 0.5s, ec. 2.5s fl. 0.5s, ec. 8.5s	361 110	26	White round tower, yellow stripes, two white houses; 36.	
25716 <i>D 5436</i>	Porto Alexandre, on Ponta do Port.	15° 47.1' S 11° 51.0' E	Oc.(3)W.G. period 9s lt. 3.6s, ec. 1s lt. 1.2s, ec. 1s lt. 1.2s, ec. 1s	36 11	W. 9 G. 7	Tripod, white hut, orange diagonal stripes; 26.	W. 215°-185°, G.-215°. Radar reflector.
25720 <i>D 5442</i>	Ponta Albina.	15° 53.0' S 11° 44.0' E	Fl.(2)W. period 10s fl. 0.3s, ec. 2.2s fl. 0.3s, ec. 7.2s	115 35	21	White square tower; 124.	Aeromarine light. Siren: 1 bl. ev. 15s.

(1) No.	(2) Name and Location	(3) Position	(4) Characteristic	(5) Height	(6) Range	(7) Structure	(8) Remarks
ANGOLA							
BAIA DOS TIGRES:							
25724 D 5460	-Ponta da Marca.	16° 30.9' S 11° 42.8' E	Fl.(3)W. period 11s fl. 0.5s, ec. 1.7s fl. 0.5s, ec. 1.7s fl. 0.5s, ec. 6.1s	49 15	18	White conical tower, piles; 42.	Radar reflector.
25728 D 5464	-Leao.	16° 35.9' S 11° 43.4' E	Oc.(2)G. period 6s lt. 3s, ec. 1s lt. 1s, ec. 1s	36 11	6	Gray square metal tower; 33.	
NAMIBIA							
25752 D 5510	Swakopmund.	22° 40.7' S 14° 31.5' E	Fl.(2)W. period 10s fl. 0.2s, ec. 2.3s fl. 0.2s, ec. 7.3s	115 35	18	Red tower, white band; 92.	
WALVIS BAY:							
25756 D 5520	-Pelican Point.	22° 53.5' S 14° 26.1' E	Fl.(3)W. period 20s fl. 0.3s, ec. 3.6s fl. 0.3s, ec. 3.6s fl. 0.3s, ec. 11.9s	115 35	22	Black round tower, white bands; 112.	Radiotelephone. Horn: (about 200 yards N.) Mo.(P) ev. 30s (bl. 1.5s, si. 2s, bl. 4s, si. 2s, bl. 4s, si. 2s, bl. 1.5s, si. 13s).
	-RACON		D(- • •) period 72s		12		
25760	-Approach Bell Spit Bell, 4 km. 020° from Pelican Point.	22° 52.0' S 14° 27.0' E	Q.W.			N. CARDINAL BY, spar, topmark.	Bell. Radar reflector.
25768 D 5522	-Channel Range, front.	22° 57.1' S 14° 29.8' E	F.R.	65 20	15	Warehouse.	Visible 178°-188°.
25772 D 5522.1	--Rear, 675 meters 183° from front.	22° 57.5' S 14° 29.7' E	F.G.	105 32	12	Framework tower.	Visible 178°-188°.
25784 D 5528	-Tanker berth, N. end.	22° 56.6' S 14° 30.0' E	Fl.(2)R. period 5s fl. 0.5s, ec. 1s fl. 0.5s, ec. 3s	20 6	3	Pole.	Fl.(3) R. 15s shown from S. end.
25785 D 5531	Hofmeyer Wharf, NE. corner.	22° 56.9' S 14° 29.9' E	F.G.	16 5			Q.R. and F.R. light are shown on small craft harbor pier to NNE.
25788 D 5600	-Diaz Point.	26° 38.2' S 15° 05.6' E	Fl.W. period 10s fl. 0.3s, ec. 9.7s	174 53	22	White round tower, red band; 92.	Horn: (450 meters NNW.) 1 bl. ev. 20s (bl. 2s, si. 18s).
			F.W.R.	164 50	W. 5 R. 3		W. 200°-230°, R.-290°.
25792 D 5607	-Robert Harbor, entrance Range, front.	26° 37.9' S 15° 09.9' E	Q.W.	56 17			
25796 D 5607.1	--Rear, 250 meters 120° from front.	26° 38.0' S 15° 10.0' E	Fl.R. period 2s	76 23			
25808 D 5606	-Shark Island.	26° 38.1' S 15° 09.2' E	L.Fl.W.R.G. period 10s fl. 2.5s, ec. 7.5s	111 34	8	Metal framework tower; 10.	G. 039°-136°, W.-161°, R.-180°.
25812 D 5608	-Menai Creek, main pier.	26° 38.5' S 15° 09.3' E	F.G.				F.R. shown from head of timber jetty.

(1) No.	(2) Name and Location	(3) Position	(4) Characteristic	(5) Height	(6) Range	(7) Structure	(8) Remarks
SOUTH AFRICA							
PORT NOLLOTH:							
25824 <i>D 5660</i>	-Range, front.	29° 15.0' S 16° 52.1' E	F.W. or R.		3 1	5	Port signals, R. when bar is closed. On request. Horn: 1 bl. ev. 15s.
25828 <i>D 5660.1</i>	-Carl von Schlick , rear, 50 meters 066° from front.	29° 14.9' S 16° 52.0' E	Fl.(3+1)W. period 24s		56 17	19 Black metal framework tower, white bands, triangular daymark point down; 36.	Bar signals. Signal station.
	-RACON		Z(---••) period 72s			12	
25832 <i>D 5704</i>	Hondeklip Bay.	30° 18.5' S 17° 16.3' E	Fl.(3)W. period 15s fl. 0.1s, ec. 2.3s fl. 0.1s, ec. 2.3s fl. 0.1s, ec. 10.1s		108 33	16 White round concrete tower; 43.	
25836 <i>D 5705</i>	-Hondeklip Bay.	30° 18.9' S 17° 16.6' E	Fl.W. period 3s fl. 0.3s, ec. 2.7s		23 7	9 Iron column, white square concrete structure; 9.	Visible 093°-099°.
25838 <i>D 5720</i>	Groenriviermond.	30° 51.9' S 17° 34.8' E	Fl.W. period 5s fl. 0.3s, ec. 4.7s		89 27	26 Yellow round concrete tower, black band; 56.	
25840 <i>D 5734</i>	Doringbaai.	31° 49.0' S 18° 13.9' E	Fl.(2)W. period 10s fl. 0.5s, ec. 2s fl. 0.5s, ec. 7s		118 36	25 Round concrete tower, black band; 79.	
25844 <i>D 5770</i>	Lambert's Bay, E. breakwater head.	32° 05.1' S 18° 18.3' E	Fl.W. period 2s		43 13	13 White concrete tower.	
25848 <i>D 5773</i>	-Random Mole, inner breakwater, head.	32° 05.3' S 18° 18.4' E	L.Fl.R. period 10s		20 6	10	
25852 <i>D 5772</i>	-Dir. Lt. 186°.	32° 05.4' S 18° 18.3' E	Dir.F.W.R.G.		16 5	3 White tower.	
25860 <i>D 5774</i>	-Channel, on concrete pier about 389 meters 175° from breakwater.	32° 05.4' S 18° 18.3' E	Q.R.			4 White concrete tower.	
GROOTBERGRIVIER:							
25864 <i>D 5790</i>	-Berg River, entrance, W. breakwater, head.	32° 46.1' S 18° 08.6' E	Fl.W. period 2s		30 9	7	
25868 <i>D 5791</i>	--S. head.	32° 46.3' S 18° 08.7' E	Fl.G. period 2s			3	
25872 <i>D 5792</i>	-E. breakwater, head.	32° 46.1' S 18° 08.7' E	Fl.R. period 2s			3	
25874 <i>D 5792.2</i>	--Inner E. breakwater, head.	32° 46.2' S 18° 08.7' E	F.R.			3	
	--RACON		B(---•••)			12	
25876 <i>D 5794</i>	St. Helenabaai, Sandy Point, jetty, head.	32° 44.5' S 18° 01.3' E	Fl.W. period 5s fl. 0.5s, ec. 4.5s		20 6	5	
25880 <i>D 5798</i>	Stompneus Punte, Cape St. Martin, N. side.	32° 42.2' S 17° 59.0' E	Fl.W. period 3s fl. 0.3s, ec. 2.7s		36 11	10 Square white brick structure, green dome, white lantern; 26.	
25884 <i>D 5801</i>	Cape St. Martin.	32° 42.9' S 17° 55.3' E	Fl.W.R. period 10s		56 17	W. 22 R. 19 Lattice mast, triangular daymark point down.	R. 095°-130° (over Britannia Reef), W.-095°.

(1) No.	(2) Name and Location	(3) Position	(4) Characteristic	(5) Height	(6) Range	(7) Structure	(8) Remarks
SOUTH AFRICA							
25888 <i>D 5803</i>	Seal Island.	32° 44.3' S 17° 52.3' E	Fl.(2)W. period 5s fl. 0.3s, ec. 1s fl. 0.3s, ec. 3.4s	33 10	6	Mast topped by crow's nest; 20.	
	RACON		X(- • • -)				
25892 <i>D 5810</i>	Cape Columbine.	32° 49.6' S 17° 51.5' E	Fl.W. period 15s fl. 0.2s, ec. 14.8s	262 80	30	White square concrete tower; 50.	Nautophone: 1 bl. ev. 60s.
25896 <i>D 5830</i>	Saldanhaabaai.	33° 03.0' S 17° 54.7' E	Fl.(3)W. period 20s fl. 0.3s, ec. 3s fl. 0.3s, ec. 3s fl. 0.3s, ec. 13.1s	112 34	23	Aluminum lattice tower, rectangular daymark; 70.	
25900 <i>D 5834</i>	-Marcus Island, S. side.	33° 02.7' S 17° 58.2' E	Fl.(2)W. period 10s	56 17	10	Framework tower.	F.R. marks radio mast 8 miles NE.
25902 <i>D 5836</i>	-Small craft harbor, breakwater, head.	33° 01.4' S 17° 57.6' E	Fl.W. period 2s				
25904 <i>D 5838</i>	-Jetty, head.	33° 01.2' S 17° 57.2' E	Q.W.	16 5	3		F.R. on mast 750 meters W.
25908 <i>D 5840</i>	-Slipway jetty, head.	33° 01.2' S 17° 57.0' E	Q.R.	20 6	3		
25916 <i>D 5847</i>	-Ore jetty Range, front.	33° 02.4' S 17° 58.4' E	F.W.		12	Pole.	Occasional.
25920 <i>D 5847.1</i>	--Rear, about 1060 meters 056° from front, jetty, head.	33° 02.1' S 17° 59.0' E	F.W.	46 14	12	Framework tower, green strip; 36.	Horn: 1 bl. ev. 20s.
			F.G.	43 13	12		
25925 <i>D 5843</i>	-Multipurpose quay, head.	33° 00.1' S 17° 59.6' E	Fl.(2)G. period 6s	16 5	3		
25932 <i>D 5841.1</i>	-Ore Concentrates, pier, NW. corner.	33° 00.7' S 17° 59.4' E	F.G.				
25936 <i>D 5833</i>	-Elandspunt.	33° 04.1' S 17° 58.5' E	Fl.W. period 5s	112 34	9	Metal framework tower.	
25940 <i>D 5832</i>	-Entrance Range, front.	33° 02.8' S 18° 02.6' E	Q.W.	89 27	9	Lattice tower; 39.	Also shown by day.
25944 <i>D 5832.1</i>	--Rear, 800 meters 080° from front.	33° 02.8' S 18° 03.2' E	Iso.W. period 6s	151 46	12	Lattice tower; 116.	Also shown by day.
25945 <i>D 5848</i>	-Club Mykonos, W. breakwater, head.	33° 02.9' S 18° 02.4' E	Fl.R. period 2s	23 7	6	White concrete structure; 10.	
25945.5 <i>D 5849</i>	--E. breakwater, head.	33° 02.8' S 18° 02.4' E	Fl.G. period 2s	20 6	6	White concrete structure; 10.	
25948 <i>D 5831</i>	-S. head.	33° 06.3' S 17° 57.3' E	Fl.(4)W. period 30s fl. 0.5s, ec. 4.5s fl. 0.5s, ec. 4.5s fl. 0.5s, ec. 4.5s fl. 0.5s, ec. 14.5s	115 35	24	Yellow and white round concrete tower, yellow lantern; 75.	Radar reflector.
25956 <i>D 5860</i>	Dassen Island.	33° 25.8' S 18° 05.5' E	Fl.(2)W. period 30s fl. 0.3s, ec. 9.7s fl. 0.3s, ec. 19.7s	154 47	26	White round metal tower, red bands, dwelling; 92.	Radiotelephone. Horn: 1 bl. ev. 15s (bl. 5s, si. 10s). Sounded only when fog approaches within 3 miles of island or on request by radio to Port Captain, Cape Town.
25960 <i>D 5867</i>	Koeberg, N. breakwater.	33° 40.6' S 18° 25.4' E	Fl.Y. period 4s fl. 0.3s, ec. 3.7s	33 10	5	Mast.	Private.

(1) No.	(2) Name and Location	(3) Position	(4) Characteristic	(5) Height	(6) Range	(7) Structure	(8) Remarks
SOUTH AFRICA							
25964 <i>D 5867.1</i>	-S. breakwater.	33° 40.8' S 18° 25.2' E	Fl.Y. period 3s fl. 0.3s, ec. 2.7s	39 12	5	Mast.	Private.
25968 <i>D 5870</i>	Robben Island.	33° 48.9' S 18° 22.5' E	Oc.W.R. period 7s fl. 5s, ec. 2s	154 47	W. 24 R. 12	White round tower, black stripe on E. side; 59.	R. 340°-351°, W.-340°. Horn: (W. extremity of island) 2 bl. ev. 30s. Sounded only when fog approaches within 3 miles, otherwise on request by radio to Port Captain, Cape Town.
MURRAY'S BAY HARBOR:							
25970 <i>D 5884</i>	-Entrance Range, front.	33° 47.8' S 18° 22.6' E	Q.R.			2 Grey pole; 33.	
25970.5 <i>D 5884.1</i>	--Rear, 447 meters 309° from front.	33° 47.6' S 18° 22.3' E	Q.W.			3 Grey pole; 66.	
25972 <i>D 5880</i>	-Murrays Bay, S. breakwater, head.	33° 47.9' S 18° 22.7' E	Q.(2)R. period 5s fl. 0.3s, ec. 0.7s fl. 0.3s, ec. 3.7s	23 7		5 Red pole; 10.	
25973 <i>D 5880.5</i>	--N. breakwater, head.	33° 47.9' S 18° 22.7' E	Q.(2)G. period 5s fl. 0.3s, ec. 0.7s fl. 0.3s, ec. 3.7s	23 7		5 Green pole; 10.	
25974	<i>Fairway buoy.</i>	33° 51.9' S 18° 25.7' E	Iso.W.			SAFE WATER RW, pillar, topmark.	
	RACON		NW(- • • - -)		12		
TABLE BAY:							
25976 <i>D 5910</i>	-Milnerton.	33° 52.9' S 18° 29.3' E	Fl.(3)W. period 20s fl. 0.3s, ec. 3.7s fl. 0.3s, ec. 3.7s fl. 0.3s, ec. 11.7s	89 27	25	White concrete tower; 70.	F.R. light on chimney 4.0 miles SSE. F.R. lights on radio masts 1.2 miles ENE.
			F.R.	79 24	11		Visible 114°-139°.
25980 <i>D 5900</i>	-Green Point.	33° 54.1' S 18° 24.0' E	Fl.W. period 10s	62 19	25	White square tower, red diagonal bands, red dome; 52.	Visible 045°-255°. Horn: 1 bl. ev. 30s.
25984 <i>D 5903</i>	-Granger Bay, Mouille Point, jetty, head.	33° 53.9' S 18° 24.9' E	Q.G.	26 8	5	White pole, green bands.	
25986 <i>D 5905</i>	--S. breakwater, head.	33° 54.0' S 18° 24.9' E	Q.R.	20 6	5	White pole, red bands.	
CAPE TOWN:							
25988 <i>D 5930</i>	-Breakwater, head.	33° 53.9' S 18° 26.1' E	Fl.G. period 2s fl. 0.5s, ec. 1.5s	52 16	5	Green metal framework tower.	Horn: Mo.(G) ev. 30s (bl. 5s, si. 2s, bl. 5s, si. 2s, bl. 2s, si. 14s).
-Victoria Basin:							
25992 <i>D 5934</i>	--N. side of entrance.	33° 54.1' S 18° 25.6' E	F.G. (neon)	20 6		Framework tower, concrete column.	
25996 <i>D 5934.2</i>	--S. side of entrance.	33° 54.2' S 18° 25.7' E	F.R. (neon)	20 6	6	Framework tower, concrete column.	
-Ben Shoeman Dock:							
26000 <i>D 5935</i>	--Entrance Range, front.	33° 55.1' S 18° 27.3' E	Fl.R. period 4s fl. 1s, ec. 3s	118 36		Framework tower.	

(1) No.	(2) Name and Location	(3) Position	(4) Characteristic	(5) Height	(6) Range	(7) Structure	(8) Remarks
SOUTH AFRICA							
26004 <i>D 5935.1</i>	--Rear, 285 meters 131°30' from front.	33° 55.2' S 18° 27.5' E	Iso.W. period 4s	154 47		Framework tower.	
26008 <i>D 5936</i>	--Channel Range, front.	33° 55.1' S 18° 27.3' E	F.R.	118 36		Framework tower.	
26012 <i>D 5936.1</i>	---Rear, 315 meters 131°30' from front.	33° 55.2' S 18° 27.5' E	F.W.	154 47		Framework tower.	
-Schoeman Dock:							
26016 <i>D 5937</i>	--N. wall, head.	33° 54.2' S 18° 26.4' E	Fl.R. period 2s				
26020 <i>D 5938</i>	-N. side of entrance.	33° 54.2' S 18° 26.4' E	F.R.			Mast, concrete column.	F.R. neon strip, over F.R. horizontal strip directional along entrance channel.
26024 <i>D 5938.4</i>	-S. side of entrance.	33° 54.4' S 18° 26.3' E	F.G.			Mast, concrete column.	F.G. neon strip, over F.G. horizontal strip directional along entrance channel.
26028 <i>D 5939</i>	-Ro-Ro Jetty, head.	33° 55.0' S 18° 27.0' E	Q.Y.	30 9	5		
-Duncan Dock:							
26032 <i>D 5940</i>	--N. mole, spur jetty, head.	33° 54.3' S 18° 26.2' E	Fl.G. (neon) period 2s				
26036 <i>D 5942</i>	--N. Mole, head.	33° 54.4' S 18° 26.2' E	F.G. (neon)	23 7	11		
26040 <i>D 5943</i>	--E. mole, head.	33° 54.5' S 18° 26.0' E	F.R. (neon)	23 7	9		
26044 <i>D 5953</i>	-Lay-Up Basin, W. mole, head.	33° 55.0' S 18° 27.0' E	F.G. (neon)	16 5	5	Concrete column.	
26048 <i>D 5954</i>	--E. mole, head.	33° 55.1' S 18° 27.0' E	F.R. (neon)	16 5	5	Concrete column.	
26049 <i>D 5929</i>	-- Entrance Range , front.	33° 54.9' S 18° 25.9' E	Q.R.	197 60	18	Gray metal framework tower, red and white bands.	
26049.1 <i>D 5929.1</i>	--- Rear , 710 meters 198°30' from front.	33° 55.3' S 18° 25.7' E	Oc.W. period 3s lt. 2.8s, ec. 0.2s	341 104	20	On building.	
26050 <i>D 5958</i>	--Landing wharf.	33° 54.8' S 18° 26.5' E	Q.Y.				
26051 <i>D 5960</i>	--Repair pier, head.	33° 54.9' S 18° 26.4' E	F.Y.				
26056 <i>D 6000</i>	Houtbaai, S. breakwater, head.	34° 03.1' S 18° 21.1' E	Fl.W. period 3s	16 5	4	Orange hut.	Q.R. lights are shown near summit of Constantiaberg 1.8 miles 097°.
26060 <i>D 6002</i>	-N. breakwater.	34° 03.0' S 18° 21.0' E	Fl.G. period 2s	20 6	2	Orange hut.	
26064 <i>D 6110</i>	Siangkoppunt .	34° 09.0' S 18° 19.2' E	Fl.(4)W. period 30s fl. 0.6s, ec. 3.9s fl. 0.6s, ec. 3.9s fl. 0.6s, ec. 3.9s fl. 0.6s, ec. 15.9s	131 40	30	White round tower; 108.	

(1) No.	(2) Name and Location	(3) Position	(4) Characteristic	(5) Height	(6) Range	(7) Structure	(8) Remarks
------------	--------------------------	-----------------	-----------------------	---------------	--------------	------------------	----------------

SOUTH ATLANTIC ISLANDS

ASCENSION ISLAND (U.K.):

-Clarence Bay

26072 <i>D 4800</i>	--Entrance Range, front.	7° 55.7' S 14° 24.7' W	F.G.	90 27	5	White concrete pillar, two black bands; 15.	Shown only when vessels are seen approaching the bay. Q.R., 2 F.R. (vert.) on white radio mast 1.1M S.
26076 <i>D 4800.1</i>	---Rear, 61 meters 140° from front.	7° 55.6' S 14° 24.5' W	F.G.	115 35	5	White concrete pillar, two black bands; 15.	Shown when vessels are approaching the bay.
26080 <i>D 4804</i>	--Harbor Range, front.	7° 54.6' S 14° 24.3' W	F.W.	152 46		White mast, red bands; 60.	F.R. on radio mast 930 meters NNE.
26084 <i>D 4804.1</i>	---Rear, about 37 meters 050° from front.	7° 54.4' S 12° 24.2' W	F.W.	182 55		White mast, red bands; 90.	Radar building marked by W.R. lights 45 meters NE.
26092 <i>D 4812</i>	--Near Zymotic Hopsital.	7° 55.9' S 14° 25.1' W	F.R.	70 21	4	White concrete pillar, red diagonal stripe; 16.	

ST. HELENA (U.K.):

-James Bay:

26100 <i>D 4904</i>	--Entrance Range, front.	15° 55.5' S 5° 43.2' W	Fl.G. period 3s	469 143	3	White triangular beacon; 6.	
26104 <i>D 4904.1</i>	---Rear, about 98 meters 172° from front.	15° 55.6' S 5° 43.2' W	Iso.G. period 8s	558 170	3	White triangular beacon; 6.	
26108 <i>D 4906</i>	-Beacon.	15° 55.0' S 5° 43.0' W	Fl.(2)R. period 10s fl. 0.5s, ec. 1s fl. 0.5s, ec. 8s	82 25	3		Visible 097°-241°.
26112 <i>D 4908</i>	-Buttermilk Point.	15° 54.2' S 5° 42.4' W	Fl.(2)W. period 10s	120 37	10		Visible 053°-233° (180°).

Section 18

Radiobeacons

(1) No.	(2) Name	(3) Position	(4) Characteristic	(5) Range	(6) Sequence	(7) Frequency	(8) Remarks
CROATIA							
760	Rijeka Calibration Radiobeacon	43° 56.0' N 14° 32.0' E				312.6 A1A.	Transmits on request to Rijeka (9AR) Coast Radio Station.
790	Split Calibration Radiobeacon	43° 30.0' N 16° 27.6' E				312.6 A1A.	Transmits on request to Split (9AS) Coast Radio Station.
800	Dubrovnik	42° 40.0' N 18° 02.0' E	KLP (- • - • • • • - - - •).	25		318 A2A.	AERO.
810	Dubrovnik Calibration Radiobeacon	42° 38.0' N 18° 06.0' E				410 A1A.	Transmits on request to Dubrovnik (9AD) Coast Radio Station.
840	Bar Calibration Radiobeacon	42° 04.0' N 19° 10.0' E				410.5 A1A.	Transmits on request to Bar (YUW) on VHF Ch 16.
MALTA							
850	Valletta Calibration Radiobeacon	35° 53.9' N 14° 31.7' E				310 NON.	Transmits on request to Commercial and Sales Manager, Malta Drydocks. 4 hour notice required. Yellow light shown during transmission.
860	Gozo	36° 02.2' N 14° 12.4' E	GZO (- - • - - - • • - - -).	92		320 NON, A2A.	AERO.
GREECE							
880	Kos	36° 47.8' N 27° 05.5' E	KOS (- • - - - - • • •).	50		311.5 A2A.	AERO.
890	Thira	36° 23.9' N 25° 28.8' E	THR (- • • • • • • - •).	80		307 A2A.	AERO.
900	Sounion	37° 40.1' N 24° 02.7' E	SUN (• • • • • • - - •).	50		319 A2A.	AERO.
UKRAINE							
1010	Mys Yevpatoriyskiy Light Station	45° 09.0' N 33° 16.2' E	EYa (• • - - -).	150	I	309.5 A1A.	
1070	Mys Aytodorskiy Light Station	44° 25.6' N 34° 07.5' E	AT (• - -).	150	I	312.5 A1A.	
TURKEY							
1250	Finike	36° 16.7' N 30° 09.2' E	FR (• • • • • • - •).	300		303.4 A2A.	Transmits continuously during periods of low visibility. During periods of clear weather transmits on the hour and half-hour.

(1) No.	(2) Name	(3) Position	(4) Characteristic	(5) Range	(6) Sequence	(7) Frequency	(8) Remarks
SYRIA - ISRAEL							
1270	Banias, Syria	35° 13.7' N 35° 57.6' E	BAN (- • • • • • - • - •).	130		304 A2A.	Aeromarine.
EGYPT							
1300	Port Said Light Station	31° 16.3' N 32° 17.2' E	PS (• - - • • • •).	50		310.5	
1310	Damietta Mouth East Light Station	31° 31.4' N 31° 50.8' E	DA (- • • • • -).	150		310.5	
1320	Burullus Light Station	31° 35.9' N 31° 04.7' E	BR (- • • • • • - •).	50		310.5	
1330	Rosetta	31° 26.5' N 30° 25.8' E	RO (• - • - - -).	50		303.5	
1350	Ras el Shaqiq Light Station	30° 57.2' N 28° 49.7' E	HQ (• • • • • - - - -).	50		303.5	
LIBYA							
1360	Es Sider	30° 37.6' N 18° 21.1' E	OJ (- - - • - - -).	80		300 NON, A2A.	AERO.
1370	Tarabulus	32° 54.0' N 13° 12.4' E	TRI (- • - • • • •).	20		288 A2A.	
TUNISIA							
1380	El Attaia	34° 44.3' N 11° 17.8' E	KR (- • - • • •).	100		298.5 A1A.	
1390	Cap Bon	37° 04.4' N 11° 03.0' E	BN (- • • • • - •).	200		296.5 A1A.	
AZORES							
1540	Flores	39° 27.0' N 31° 10.0' W	FLO (• • • • • • • • - - -).	250		270 NON, A2A.	AERO.
1550	Graciosa	39° 05.8' N 28° 00.9' W	GRA (- - • • • • • -).	100		283 NON, A2A.	AERO.
1570	Santa Maria	37° 00.0' N 25° 11.0' W	SMA (• • • • - - • -).	300		323 NON, A2A.	AERO.
CAPE VERDE							
1640	Monte Verde, Ilha de Sao Vicente	16° 52.0' N 24° 56.0' W	VE (• • • • - •).	100		308 A2A.	
1650	Sal	16° 42.0' N 22° 57.0' W	SAL (• • • • • - • - • • •).	350		274 A1A.	AERO.
AFRICA - WEST COAST							
1680	Nouakchott, Mauritania	18° 05.0' N 15° 58.0' W	KC (- • - - • • • •).	100		297 A1A.	AERO.

(1) No.	(2) Name	(3) Position	(4) Characteristic	(5) Range	(6) Sequence	(7) Frequency	(8) Remarks
AFRICA - WEST COAST							
1690	Saint Louis, Senegal	16° 03.0' N 16° 27.3' W	SLO (••• •••• - - -).	45		355 A1A.	AERO.
1700	Dakar, Senegal	14° 42.9' N 17° 28.6' W	SDS (••• -••• •••).	170		323 A1A.	AERO.
1710	Kamsar, Guinea	10° 40.0' N 14° 36.0' W	KAM (-•- •- -).	150		308 A1A.	AERO.
1720	Koundinde Light Station, Guinea	10° 15.0' N 14° 26.0' W	KD (-•- -••).	100		305 A1A.	
1730	Freetown (Aberdeen Hill), Sierra Leone	8° 29.9' N 13° 17.3' W	FF (•••• ••-•).	100		296.5	
1750	Sassandra, Ivory Coast	4° 56.0' N 6° 08.2' W	SS (•••• •••).	100		290 A1A.	AERO.
1760	Port Bouet Light Station, Ivory Coast	5° 14.7' N 3° 57.4' W	PB (•-•• -•••).	100		294.2 A2A.	Aeromarine.
1770	Takoradi, Ghana	4° 54.1' N 1° 45.0' W	TI (- ••).	90		375 NON, A2A.	AERO.
1780	Cotonou, Benin	6° 22.2' N 2° 24.5' E	CO (-••• - - -).	155		284 A1A.	AERO.
1790	Escravos, Nigeria	5° 36.6' N 5° 11.2' E	ES (• •••).			305 A1A.	AERO.
1800	Malabo, Bioko, Equatorial Guinea	3° 46.2' N 8° 43.5' E	BL (-•••• ••••).	50		310 A1A.	AERO.
1810	Bata, Equatorial Guinea	1° 51.6' N 9° 46.2' E	BT (-•••• -).			325 A1A.	AERO.
1830	Port Gentil, Gabon	0° 41.6' S 8° 45.7' E	PG (•-•• - -•).	100		367 A1A.	AERO.
1835	Gamba Oil Terminal, Gabon	2° 48.4' S 10° 04.8' E	GZ (-•• - -•••).	100		359 A1A.	AERO.
1840	Pointe Noire, Congo	4° 50.0' S 11° 53.0' E	PNR (•-•• -• •••).	80		323 A1A.	AERO.
1850	Ascension Island	7° 56.7' S 14° 24.8' W	ASN (•- ••• -•).			360 NON, A2A.	AERO.

ANGOLA

1860	Cabinda	5° 37.0' S 12° 12.0' E	CA (-••• •-).	100		280 NON, A2A.	AERO.
1870	Soyo	6° 08.3' S 12° 22.4' E	SZ (••• - -•••).	75		310 NON, A1A.	AERO.
1880	N'gunza	11° 10.3' S 13° 51.0' E	NR (-• •••).	50		320 NON, A2A.	AERO.
1890	Mocamedes	15° 11.0' S 12° 11.0' E	MO (- - - - -).	50		358 A2A.	AERO.

Section 19

Differential GPS Stations

(1) No.	(2) Name	(3) Position	(4) Station ID	(5) Range	(6) Frequency	(7) Transfer Rate	(8) Remarks
EGYPT							
1300	Alexandria	31° 09.2' N 29° 50.8' E	T 320 R 440 R 441	150	284		
1310	Port Said	31° 16.4' N 32° 17.5' E	T 321 R 442 R 443	126	290		
1320	Mersa Matrouh	31° 21.5' N 27° 14.8' E	T 324 R 448 R 449	150	307		

INDEX – LIGHTS

A

Aber Ildut	52	Akra Dana	15228	Akra Mavrovavos	15188
ABIDJAN	24802	Akra Dhermatas	16560	Akra Melangavi	14844
Abu Qir	21330	Akra Dhik Halia	14684	Akra Mikro Emvolon	16596
Acciaroli	9640	Akra Dhoukaton	14572	Akra Milon (Koum)	20408
Achuyev	18904	Akra Dhrapanon	16036, 20072	Akra Mitika	14600
Acicastello	10428	Akra Dhrepanon	14876, 16384	Akra Mnima	16336
Ada Burnu	17156	Akra Eliar	14580	Akra Molivos	19740
Adasi	20592	Akra Epanomi	16568	Akra Monemvasia	15092
Adatepe Burnu-Bademli	19808	Akra Ergastiria	15616	Akra Mornos	14796
Adra	4424	Akra Fassa	15672	Akra Mourtzeffos	16916
Adraskan Limani	20624	Akra Filatouri	15476	Akra Mouzaki	15192
Adzhigiol'skay Kosy	18080	Akra Fiskardhon	14672	Akra Neokastron	14912
Adzhigol'skiy	18068	Akra Floudha	20308	Akra Pagona	16648
Ag. Ermioni	19932	Akra Fonias	15612, 20040	Akra Paliourian	16644
AGADIR	23244	Akra Gatos	20036	Akra Palli	20304
Agios Andreas	16266	Akra Gatto	20120	Akra Palos	20280
Agios Fokas	15824	Akra Geranos	20104	Akra Panayia	14556
AGIP	11368	Akra Gourouni	16480	Akra Panayias	15136
Agronivest	16406	Akra Gria	15676	Akra Pangosi	20028
Agropoli	9632	Akra Ilias	20096	Akra Papadhia	16660
Aguilas	4524	Akra Kafirevs	16424	Akra Pappas	20068
Ahirkapi Burnu (Istanbul)	17340	Akra Kaloterousa	15884	Akra Pedhi (Filonika)	20468
Aigial	15985	Akra Kapri	14696	Akra Pelekoudha	15912
Aiyina	15256	Akra Kassandra	16640	Akra Perama	16316
AJACCIO	8008	Akra Kastellos	20366	Akra Petalidhi	14952
Ajim	21784	Akra Kastri	15212	Akra Pinnes	16692
Akantia	20434	Akra Kastron	15080	Akra Pisaetou	14644
Akbuk-Panayir Adasi	20162	Akra Katakolon	14892	Akra Plaka	16172
Akhail Kindgi	19232	Akra Katelios	14700	Akra Plakakia	15252
Akhladhi	15714	Akra Katsouni	20136	Akra Poulari	20320
Akhtopol	17540	Akra Kavoulia (Trikeri)	16528	Akra Prasonisi	20388
Akko (Acre)	21204	Akra Kefali	14588	Akra Prinós	16784
Ak-Liman	19528	Akra Kefalos	15648	Akra Psaromita	14396
Akra (Dhrepanon)	16668	Akra Keos	15384	Akra Rion	14788
Akra Achpas	16788	Akra Keramotis	16764	Akra Rousa	20196
Akra Agios Stefanos	20572	Akra Kerion	14740	Akra Sambatikis	15120
Akra Akheradha	16572	Akra Khiliomili	16388	Akra Sarakini	14692
Akra Akra	14512	Akra Khondri Miti	14544	Akra Sarakiniko	16442
Akra Akrathos	16696	Akra Kinosoura	15388	Akra Saratsina	19736
Akra Akrotiri	16848	Akra Kitries	14968	Akra Sesklo	16544
Akra Amfiali (Ormos Skaramanga)	15468	Akra Knimis	16376	Akra Sidhero	14430
Akra Ammodhis	16760	Akra Kokhi	15324	Akra Sidheros	16160
Akra Ammoglossa	20244	Akra Kokkala	15776	Akra Sippias	16520
Akra Andirion	14784	Akra Kolona	15664	Akra Sousaki	15320
Akra Andromakhi	14812	Akra Kondoyiannis	15724	Akra Stalamata	16344
Akra Anemomilos	14432	Akra Koprainis	14536	Akra Stavros	15236
Akra Angistro	20140	Akra Korakas	15164, 15836, 19752	Akra Stavros Babouras	16792
Akra Apolitares	15076	Akra Korax	15996	Akra Tainaron	14992
Akra Araxos	14744	Akra Kosma	15578	Akra Tamelos	15624
Akra Arilla	14452	Akra Kosteri	14448	Akra Telion	16472
Akra Arkitsa	16360	Akra Koutsoumba	20472	Akra Theofalos	16188
Akra Armenistis	15804	Akra Kratzi	15848	Akra Tourlos	15268
Akra Armenistis (Strephoni)	20080	Akra Krioneri	14728	Akra Trakhilas	20064
Akra Artemision	16516	Akra Langadhia	15984	Akra Trimeson	15704
Akra Aspri	20092	Akra Laskara	14524	Akra Tripiti	14884, 16928
Akra Aspro Khorti	15112	Akra Latomion	16448	Akra Vamvakia	16140
Akra Astros	15124	Akra Levkimmis	14436	Akra Vasilinas	16408
Akra Aviaki	20360	Akra Likoporia	14868	Akra Velani	16256
Akra Ayios Dhomenikos	20052	Akra Livadha	15744	Akra Vinglostasi	15716
Akra Ayios Fokas	20264	Akra Livadhies	14948	Akra Vrisaki	15620
Akra Ayios Ioannis	16124	Akra Louros	20260	Akra Xilis	15020
Akra Ayios Yeoryios	20352	Akra Maistros	15788	Akra Yerogombos	14720
Akra Ayios Yeoryiou	19900	Akra Makria	20466	Akra Zourvas	15216
Akra Ayiou Ioannou	14668	Akra Makri-Nicolaos	14828	Akra Zovollo	15040
Akra Ayiou Nikolaou	14648	Akra Malaki	20060	Akras Karas	15336
		Akra Malea (Aghrilios)	19772	Akrotiri	20860
		Akra Maleas	15044	Aksaz	20509

INDEX – LIGHTS

Al Batrun	21076	Arminza	1896	BAIE DE POINTE NOIRE	25452
Al Dukhaylah	21416	Arnavut Burnu	17208	Baie de Pouldohan	496
AL ISKANDARIYAH (ALEXANDRIA)	21332	Arnavutkoy	17408	BAIE DE ST.-JEAN-DE-LUZ	1680
Al Jazirah al Mussattahah	22056	ARQUIPELAGO DOS BIJAGOS	24556	BAIE DE TAKOUCH	22216
Al Khums	21636	Arsenal do Alfeite	3480	BAIE DE TANGER	22872
Al Ladhigiyah	21004	Ars-en-Re	1280	BAIE DES ANGES	7160
Al Mahdiyah	21904	Aryironisos	16420	BAIE DU LEVRIER	24344
Al Maks	21360	As Sarafand	21188	Bais Caddinas	8656
Al Munastir	21932	As Sidrah	21615.5	Baixos de Rio Grande	24506
Al Qalb	21632	ASCENSION ISLAND (U.K.)	26072	Bajo Camouco	2840
AL SKHIRRA	21828	Ashdod	21260	Bajo den Pou	4776
Alanya	20656	ASILAH (ARZILA)	22904	Bajo Golfeira	2824
Alasio	7364	Aslan Burnu	19838	Bajo La Loba	2748
Albufeira	3692	Asmali (Fener Adasi)	17152	Bajo Llagareos de Tierra	2760
Aldan	2900	Aspetto	8024	Bajo Lobeira de Cambodas	2812
Alerimar	4432	Aspros Kavos	16892	Bajo Pereira (Llosa)	5920
Alexandroupolis	16836	Atragues de Aljibes	4204	Bajo Picamillo	2844
Alfanzina	3684	AUDIERNE	288	Bajo Piedra Seca	2752
ALGAMECA GRANDE	4552	AUGUSTA	10320	Bajo Pomberino	2740
ALGER (ALGIERS)	22376	Aviles	2240	Bajo Praguero	2820
Alghero	8300	Ayancik	19536	Bajo Salmedina	3882
Aliaga Limani Burun	19824	Ayidinbey Yarimadasi	17295	Bajo Sinal de Ostreira	2776
ALICANTE	4676	Aydinick Burnu	16940	Bajo Tofino	2956
Altea	4728	Aydinli Limani	17294	Bakarac	12360
Altin Yunus	19972	Ayia Ermioni	19932.1	Bakla Burnu	16948
Alushta	18356	Ayias Aikaterinis	15692	Baleeira	3622
Alyki	14836	Ayios Andonios	20272	Balikci Adasi	17300
AMALFI	9592	Ayios Andreas	14768	Balise de Ras Djlja	21852
Amasra	19576	Ayios Galinis	16204	Balkun	13372
Ambrizete	25564	Ayios Kharalambos	16832	Balta Limani	17424
Ametlla del Mar	5612	Ayios Kiriake	20152	Baluarte	3820
Amfilochia	14542	Ayios Nikolaos	14726, 20416	Balyos Burnu	17164
Ampuriabrava	5960	Ayvalik	19792	Bambora	19200
AMVRAKIKOS KOLPOS	14524	AZ ZAHRANI	21152	BANANA ISLANDS	24692
Anadolu	17508	Az Zirah	21140	Banc de la Cassidaigne	6704
Anadolu Hisari	17421	Azeffoun	22344	Banc de Sourdaras	6656
Anadolu Karaburun	19688	Azot Sanayi	19472	Banchina Campagna Rona	9148
Anaklia	19256	Azurara	3196	Banchina del Carbone	8444
Anamur Burnu	20664			Bandirma Korfezi	17172
ANAPA	18944			Banghazi	21508
Anavros	16554			BANIYAS	21020
ANCONA	11216			Banja	12184
Andiparos	15821	Baba Adasi	20520	Banjul Point	24465
Anfan	21068	Baba Burnu	19696, 20648	Banyuls	6012
Angeiras	3224	Badija	13848	BANZART (BIZERTE)	22068
Angra do Heroismo	23544	Bafra Burnu	19496	Barbate	4084
Anit (Morto) Limani	16976	Bafu Bay	24748	BARCELONA	5760
ANNABA (BONE)	22176	Bagnoli	9404	Bardiyah (Bardia)	21432
Antalya	20640	Bahia Angra	23540	BARLETTA	10984
Antan	25226	BAHIA DE ANGRA DE CINTRA	24320	Barra Faro-Olhao	3728
Antemurale Colombo	9140	BAHIA DE CORISCO	25288	Barra Point	24464
Antemurale Thaon de Revel	9464	Bahia De Luba	25144	BARSKO SIDRISTA	14260
ANZIO	9192	Bahia de Riaba	25164	Base de Puntales	4008
Aoimbakadhartiriou	20412	BAHIA DE ROSAS	5972	Basin Malecon de San Felipe	3960
Apollonia	21488	Baia	9384	Baska	12476
APPROACHES TO SIBENIK	13144	Baia da Palmeira	24148	Basse Bertrand	788
Apulia	3132	BAIA DE BENGUELA	25648	Basse du Martroger	1092
Arakli Burnu	19384	BAIA DE LAGOS	3624	Basse Vielle	208
Arceau	1008	BAIA DE LUANDA	25576	Bassin de Capucins	6724
Arco Felice	9388	BAIA DE MOCAMEDES	25688	Bassin de l'Agha	22408
Arenzano	7516	Baia dei Carbonara	8544	Bassin des Caboteurs	6484
Argeles-sur-Mer	6060	BAIA DI MUGGIA	11776	BASTIA	8112
Arghir	21760	Baia dis Panagia	10276	Bata	25256
ARGOLIKOS KOLPOS	15116	BAIA DO LOBITO	25640	Bateria de S. Cristobal	2468
Argostolion	14712	BAIA DOS TIGRES	25724	Bati Burnu	16870
Arhipo-Osipovka	19090	BAIE D'AI HOCEIMA	22788	Batteria de Urrutia	4072
Ar-Men	248	BAIE DE BOURGNEUF	1032	BATUMI	19324
		BAIE DE DOUARNENEZ	208		

INDEX – LIGHTS

Bayindir Limani	20580	Brioni (Brijuni)	11980	Cabo Nachtigal (Tan Tan)	23264
BAYRUT (BEIRUT)	21120	Brna	13878	Cabo Negro	22832
Baytak Adasi	20016	Broce	13992	Cabo Penas	2236
BEAULIEU-SUR-MER	7224	Brucoli	10396	Cabo Pino	4312
Bebek	17416	Bubaque	24580	Cabo Priorino Chico	2464
Bec de l'Epoids	1072	Bucak Roads	20568	Cabo Roche	4077
Beddouza	23176	BUCHANAN	24728	Cabo Sacratif	4420
Bejelila (Oko)	14132	Budaki	17828	Cabo San Antonio	2208
Bekalta	21919	Budva	14248	Cabo San Juan	25276
BELLE ILE	640	Bueu	2880	Cabo Santa Pola	4664
Belosarayskiy Zaliv	18680	Bugluca	20508	Cabo Silleiro	3052
Ben Chergui	23056	Bukhta Balchik	17648	Cabo Tinoso	4548
Ben Shoeman	26000	Bukhta Batumiyskaya	19324	Cabo Torinana	2660
Beni Saf	22688	BUR SA'ID (PORT SAID)	21276	Cabo Tortosa	5598
Benicarlo	5532	Burgas	17580	Cabo Tossa	5896
BENODET	420	BURGASKI ZALIV	17564	Cabo Trafalgar	4080
Berdyanski Verkhniy	18648	Burgaz Adasi	17303	Cabo Villano	2632
Berezan'-Ochakov	18016	Burullus	21320	Cabos Velas	23457
Berlenga	3336	Buttermilk Point	26112	Cacheu (Baluarte de San Fernando)	24492
Besige Burnu	16882	Buyuk Kemikli Burnu	16944	Cadimare	7732
Betina	13092	Buyukcekmece Koyu	17092	CADIZ	3940
Bettioua	22572	Buyukdere	17468	Cagliari	8500
Beuzec	476	Buyukkiremit Adasi	20176	Caio	24500
Beylerbeyi	17392			Cais do Pico	23408
BILBAO	1900	C		Cais Machico	23736
BIMBIA RIVER	25104	Ca'n Picafort	5104	Cais Oeste	3249
Biograd	13052	Cabeca de Cobra	25556	Cala Auellan	4604
Bisceglie	10968	Cabezo de San Juan (Pego Shoal)	3040	Cala Camiciotto	8804
Biscoitos	23508	Cabinda	25504	Cala d'en Busquets	5204
Bitve	12668	Cabo Agudo, Punta Santiago	25156	Cala d'en Rigo	4904
Blagoveshchenskiy	18942	Cabo Berberia	4748	Cala dei Molo	10340
Blancas	23798	Cabo Blanco	4892	Cala Dello Scalo	8856
Blanes	5892	Cabo Bojador	24292	Cala di Volpe	8676
Bleda Plana	4788	Cabo Cee	2668	Cala Llonga	5156
Bobwasi Island	24844	Cabo Corrubedo	2716	Cala Manacor (Porto Cristo)	5136
Boca	2644	Cabo D'Artrutx	5184	Cala Mangiavolpe	8788
Bodrum	20216	Cabo das Tres Pontas	25608	Cala Nova	5000
BODRUM LIMANI	20212	Cabo de Ajo	2016	Cala Ratjada	5120
BOKA KOTORSKA	14096	Cabo de Creus	5988	Cala Revellata	8048
Bol	13576	Cabo de Formenter	5068	Cala Rossano	9324
Bonete	22736	Cabo de Gata	4492	Cala San Giovanni	8972
Bonifacio	7968	Cabo de Irta	5518	Cala San Lorenzo	11044
Bordagain	1704	Cabo de la Mola	5016	Cala Santa Maria	9960
Bordighera	7280	Cabo de la Nao	5300	Cala Taulera	5288
Bordj Adjim	21804	Cabo de Oropesa	5516	Cala Verde	8449
Bormes-Pes-Mimosas	6964	Cabo de Palos	4600	Calasetta	8420
BOSPORUS	17340	Cabo de Pera	5116	Calata della Marinella	9492
Bostanci	17324	Cabo de Salinas	4872	Calata dolla Sanita	7600
Botas Liman	20788	Cabo de Salou	5632	Caldarello	7986
BOUGIE (BEJAIA)	22320	Cabo de San Antonio	5312	Calella	5888
Bouka	20348	Cabo de San Sebastian	5940	Calheta de Nesquim	23440
Boulbinet	24636	Cabo de Santa Catalina	1840	Calpe	4736
Bouri	21700	Cabo de Santa Maria	25672	Calti Burnu	19464
Bouzas	2971	Cabo de Santa Marta	25676	Cam Burnu	19424
Boz Burnu	17225	Cabo de Torres	2204	Camara de Lobos	23724
Boz Burun	19708	Cabo del Home	2908	Camaret-Sur-Mer	144
Bozava	12876	Cabo Estay	2940	Camarinas	2640
BOZCA ADA (T.)	16864	Cabo Favaritx	5236	Cambiri	25612
Bozcaada	16868	Cabo Finisterre	2664	Cambrils	5616
Braccio di San Nicola	10980	Cabo Higuer	1712	Camerota	9656
BRACKI KANAL (OTOK BRAC)	13540	Cabo Lebeche	4856	Camogli	7624
Brak Prascica	13288	Cabo Ledo	25604	Canakkale Kalesi (Cimenlik)	16996
BREST	176	Cabo Llebeix	5032	Canal de Alfonso XII	5292
Bretanha	23576	Cabo Mata	24484	Canal de Colindres	2012
Brgud	12232	Cabo Mondego	3284	CANAL DE OLHAO	3728
Brigneau	512	Cabo Montedor	3096	Canal de Sete	6236
BRINDISI	10812			Canal do Alfeite	3464

INDEX – LIGHTS

Canal do Montijo	3504	Cape St. Mary	24452	CASTRO-URDIALES	1964
Canal do Seixal	3492	Cape St. Paul	24924	Catal Ada	20204
CANAL DU GRAZEL	6106	Cape Three Points	24848	Catal Adasi	20564
Canale di Belvedere	11628	CAPE TOWN	25988	CATANIA	10400
Canale di San Marco	11548	Capitaines	25372	Cattolica	11308
CANALE DI SAN PIETRO	8360	Capo Bonifati	9676	Cavalaire	6984
Canale Pigonati	10832	Capo Caccia	8276	Cavlin Shoal	13142
Canale San Domenico	11476	Capo Carbonara	8548	Cavo	8928
Canale San Giovanni	11648	Capo Cefalu	9860	Cavtat	14088
CANDARLI KORFEZI (T.)	19812	Capo Circeo	9244	Cayirova	17285
CANDAS	2208	Capo Colonne	10600	Cayon	2600
Cangas	2964	Capo Comino	8588	Cedas	11668
Canido (Toralla)	2948	Capo d'Orlando	9856	Cedeira	2456
CANNES	7092	Capo d'Orso	8748, 9600	Ceinturon	6940
Caorle	11568	Capo dell'Armi	9744	Cengelkoy	17400
Cap Bardas	24332	Capo di Milazzo	9796	Cervia	11352
Cap Bear	6020	Capo di Pula	8452	CESENATICO	11340
Cap Benat	6956	Capo di Vado	7396	Cesme Korfezi	19976
Cap Blanc	24340	Capo Faro (Salina)	9848	CEUTA (S.)	22840
Cap Bon (Ra's at Tib)	21984	Capo Ferro	8724	Chaussiron	1420
Cap Bougaroun	22284	Capo Feto	10076	Charente	1400
Cap Camarat	6988	Capo Focardo	8948	CHAUSEE DE SEIN	248
Cap Cameroun	25233	Capo Fresca	8356	Chausse des Almadies	24388
Cap Carbon	22328	Capo Gallo	9936	Chaussee de Sein	274
Cap Cepet	6796	Capo Granitola	10092	Chebba	21898
Cap Cerbere	6008	Capo Grecale	10444	Chef de Baie	1351
Cap Couronne	6544	Capo Mannu	8312	Cheli	15174
Cap Coz	460	Capo Mele	7356	Chemu Point	24896
Cap de Cala Figuera	5008	Capo Miseno	9380	Chera	22440
Cap de Feno	7980	Capo Molini	10432	CHERCHELL	22468
Cap de Fer	22228	Capo Murro di Porco	10240	Chiesa di Cristo Re	11208
Cap de l'Aiguille	22580	Capo Palinuro	9652	CHIOGGIA	11452
Cap de l'Eau	22720	Capo Passero	10228	Chipiona	3880
Cap de Muro	8004	Capo Peloro	9784	Chorokh	19340
Cap des Trois Fourches	22772	Capo Pino	7284	Churubashskiy	18496
Cap Esteiras	25312	Capo Rasocolmo	9792	Cillero	2420
Cap Falcon	22672	Capo Rizzuto	10596	Cinarcik	17238
Cap Ferret	1560	Capo Rosello	10112	Cinco Ribeiras	23564
Cap Fornali	8084	Capo San Vito	9988, 10640	Ciotat	6708
Cap Gonzalez	24612	Capo Sandalo	8432	Ciplakada	19788
Cap Gros	5040	Capo Sant' Elia	8532	Ciudadela	5188
Cap Ivi	22520	Capo Santa Croce	10392	Civa Burnu	19468
Cap Leucate	6088	Capo Santa Maria di Leuca	10780	CIVITAVECCHIA	9140
Cap Manuel	24396	Capo Spartivento	8448, 10580	Clarence Bay	26072
Cap Pertusato	7944	Capo Suvero	9684	Cline Point	24676
Cap Quilates (Ras Tarf)	22784	Capo Testa	8208	Colle Cappuccini	11216
Cap Rhir	23236	Capo Vaticano	9704	Collioure	6056
Cap Rosa	22168	Capo Zafferano	9900	Collo	22276
Cap Serrat	22136	Capul Tuzla	17688	Colonia de San Pedro	5108
Cap Sim	23232	Cardak Burnu	17044	COMILLAS	2076
Cap Spartel	22896	Carl von Schlick	25828	CONAKRY	24636
Cap Takouch	22216	Carloforte	8388	CONCARNEAU	468
Cap Verga	24616	Carnon	6272	CONCHA DE GIJON	2136
Cap Vert	24392	Carroziere	10256	Condoleo di Scilla	9705
Cap-d'Arme	6908	Carrumeiro Chico	2676	CONGO RIVER	25528
Cape Aikaterini	14390	CARTAGENA	4564	CONSTANTA	17692
Cape Cavallo	10812	Casa Valente	24156	Contis-les-Bains	1580
Cape Columbine	25892	Casabianca	9786	Contradique	5952
Cape Elea	20965	Casamiccola	9340	Contradique de Levante	2152
Cape Gata	20856	Cassis	6696	Coppola Pinetemane	9312
Cape Greco	20940	Castellammare del Golfo	9968	Corme	2620
Cape Kiti	20904	CASTELLAMMARE DI STABIA	9540	Corrubedo	2720
Cape Kormakiti	20976	Castello Maniace	10248	Corsini	11376
Cape Mesurado	24696	CASTELLON DE LA PLANA	5480	Coto San Jose	4064
Cape Midia	17732	Castiglione della Pescaia	9044	Cotonou	24952
Cape Nachitgal	25100	Castillo de San Anton	2572	Coutinho	25204
Cape St. Martin	25884	Castillo de San Sebastian	3940	Cozzo Spadaro	10224

INDEX – LIGHTS

CRACH	752
Crikvenica	12388
Crlenazemja	11924
Croix de Vie	1160
CROTONE	10604

D

Dajla	11888
DAKAR	24404
Dalyan	20516
Dalyan Burnu	17516
Dana Adasi	20672
DANUBE RIVER ENTRANCES	17740
DARDANELLES (CANAKKALE BOGAZI)	16882
DARNAH (DERNA)	21472
Darse de la Grenouillere	22192
Darse de Missiesy	6864
Darsena Armando Diaz	9488
Darsena de Axpe	1952
Darsena de Curuxeiras	2512
Darsena de Molnedo	2032
Darsena del Puerto	2000
Darsena Departivo	5556
Darsena Pesquera	5926, 23876
Dassen Island	25956
Debundscha Point	25084
Defterdar Burnu	17396
Degirmen Burnu	17196, 19844
Deli Burnu	20752
Delikkaya Burnu	20506
Delimara Point	10564
DELLYS	22340
DENIA	5316
Denovici	14124
Des Forges	1628
Deveboynu Burnu	20452
Dhafni	16688
Dhaskalonisi	16504
Dhiafani	20372
DHIAVLOS KNIMIDHOS	16376
DHIAVLOS MAKRONISOU	15608
DHIAVLOS SKIATHOU	16520
Dhiavlos Skopelou	16496
Dhiavlos Steno	16317
Dhiorix Korinthou Entrance	15312
Dia Kofti Kithiron	15068
Diana Marina	7348
Dias Point	25788
Diga Centrale	10324
Diga della Vegliaia	7924
Diga di Cornigliano	7556
Diga di San Vito	10644
Diga Foranea	7836
Diga Luigi Rizzo	11732
Diga Marzocco	7896
Diga Meloria	7880
Dikili Tas	17484
Dilek Kayaligi	17304
Dique Aislado	1856
Dique de Abrigo	5924
Dique de Benabola	4292
Dique de Canouco	2292
Dique de Colvario	5880
Dique de la Curra (Este)	4592
Dique de Navidad	4588
Dique de Portinol	5884

Dique de Saumaty	6580
Dique des Catalans	6620
Dique du Fort Saint-Jean	6636
Dique Rompeolas	1872
Dique Saint Marie	6624
Djeno	25484
Djerba-Mellita	21772
DNEPROVSKIY LIMAN	18016
Doganbey Adasi	20000
Dolap Adasi	19798
Doli	14000
Domayo	3014
Domuz Burnu	17144
Donges	1016
Donji Krasici	14128
Donji Stoliv	14204
Donuzlev	18249
Doringbaai	25840
Dortyol	20808
DOUALA	25232
Douarnenez	220
Drmos Paches	15348
Dromo Giggia	10332
DRVENICKI KANAL	13348
Drvenik	13590
Du Fort Carre	7144
DUGI OTOK	12864
Dugi Otok	12876
Dumyat (Damietta)	21308
Duncan Dock	26032
DURRES	14304
Dzhubga	19100

E

Ecueil Lavezzi	7952
Ecueil M'Tahem	22376
Edremit Korfezi	19704
Ekinlik	17160
EL AAIUN ANCHORAGE	24268
El Agamy	21412.5
El Arenal	4895
El Arish	21274
El Bahar	21292.5
El Balis	5876
El Cabino	24288
El Con	3020
El Estacio	4624
El Ghirby	21316
EL JADIDA (MAZAGAN)	23144
El Jorf Lasfar	23160
El Kala	22164
El Kantaoui	21972
El Mersa	22232
El Pego	3016
El Puerto	5076
El Puerto de Santa Maria	4041
Elafonisi	16224
Elanchove	1860
Emanuele Filiberto Duca d'Acosta Basin	11708
Embarcadero de Culera	6000
Embarcadero de Salou	5624
Emborios	20344
Epi Dellon	6188
Epi du Colombier	1468
Episkopi Kalamou	14609
Eratini	14808

Erdek	17120
EREGLI LIMANI	19640
Escollera del Este	2104
ESCRAVOS RIVER	25036
Esek Adalari	16876
Esek Adasi	19692
Eshera	19209
Eski Saip	19836
Espasante	2446
Espigon de Trasatlanticos	2580
Espigon Il	2168
Espigon Norte	1880
Espigon Sur	2008
Espigou Transversal	5732
Esposende	3128
ESSAOUIRA	23216
Estartit	5948
ESTUAIRE DE LA LOIRE	884
ESTUAIRE DU GABON	25316
Etang de Faraman	6356
ETANG DE THAU	6236
Etel	632
Etier des Brochets	1068
Europa Point	4220
Eynesil	19412
Eze-sur-Mer	7232

F

Fad'us	21080
Faja Grande	23292
FALCONARA MARITTIMA	11256
FAMAGUSTA	20944
Fanarion	16800
FANO	11280
Farazzina	9706
Farilhaos	3332
Farwah	21728
Fatsa Limani	19456
Favignana	10024
Fazana	11968
Fener Adasi	19984
Fener Burnu	17328, 20208, 20756
FEODOSIYSKIY ZALIV	18384
Feteira	23336
FETHIYE KORFEZI	20536
Fier d'Ars	1272
FIGUEIRA DA FOZ	3296
Finale Ligure	7392
Fiqueras	2404
FIUME ARNO	7868
Fiume Aussa	11592
Fiume Cinquale	7848
Fiume Tronto	11172
FIUMICINO	9168
Flisvos	15568
Foca	19840
Foce Aloisa	11008
Foiniki	20368
Folga	23496
Follonica	9020
Fontvielle	7244
Foraneo	10620
Forme de Radoub	1648
Formentera	4744
Formiche di Grosseto	9056
Fort Bugio	3404

INDEX – LIGHTS

Fort Fanal	6024
Fort Genois	22204
Fort James Island	24468
Fort La Rocca	9112
Fort Nicolaev	18044
Fort St. Nicolas	6644
Forte Camicio	8761
Forte de S. Jose	24200
Forte San Felice	11452
Forte Stella	8896
Fortim Carlota	24252
Fourao (Port Sud)	1392
Fouras	1388
FREETOWN	24664
Fronton de Caracas	25160
FUENGIROLA	4340
Funchal	23728
Fura	24684

G

GAETA	9264
Gagida	19252
GAGRINSKIY REYD	19172
Galata Burnu	17040
Galiton	22144
Gallegianti	10848
GALLIPOLI	10760
Gamba	25444
GANDIA	5340
Garraf	5740
Garrucha	4512
Gastouni	14888
Gat Listopada	13424
Gat Petka	14056
Gat Sv Petra	13420
Gata Martinska	13232
Gata Oslobodenja	13744
Gazemica	12984
GELA	10152
GELENDZHIKSHKAYA BUKHTA	19076
Gelibolu	17048
Gelidonya Burnu	20616
Gemiler Adasi	20529
Gemlik	17220
GENOVA	7556
GENOVA-MULTEDO	7536
Gerolimena	14988
Gerze	19508
Geziret Disuqi	21328
GHAWDEX (GOZO)	10504
GHAZAOUET (NEMOURS)	22704
GIBRALTAR (U.K.)	4220
Giglio Castello	9096
Giovinazzo	10944
Giresun	19428
GIULIANOVA	11156
Gji Dukatit	14360
GJI I VLORES	14340
Glaronisia	20148
Gocek Adasi (Kizlan Ada)	20552
Gocek Limani	20556
Gocuk Burnu	17032
Gocuk Burnu	17280
GOLFE D'AIGUES-MORTES	6260
GOLFE D'ARZEW	22524
GOLFE DE PORTO VECCHIO	8148

GOLFE DE SAINT-FLORENT	8076
GOLFE DE STORA	22228
GOLFE DE VALINCO	7992
GOLFE DES SAINTES-MARIES	6344
GOLFE-JUAN	7112
GOLFO DELL'ASINARA	8216
GOLFO DELLA SPEZIA	7696
GOLFO DI CAGLIARI	8456
Golfo di Marinella	8668
GOLFO DI OLBIJA	8600
GOLFO DI PALMAS	8436
GOLFO DI POZZUOLI	9380
GOLFO DI SANT EUFEMIA	9684
Goncalo Velho	23664
Gorele	19416
Gorliz	1898
Goulet	22096
GOULET DE FROMENTINE	1108
Grames	14364
Grand Bassa Pt.	24724
Grand Lahau	24796
Granger Bay	25984
Grau du Roi (Aigues-Mortes)	6284
Grau S. Ange	6084
Great Pass	21356
Greben Bacvica	13112
Green Point	25980
Grigoryevskiy	17988
GROOTBERGRIVIER	25864
Groumili	312
Gruz	14052
Guardamar	4648
Gudaudy	19204
Guethary	1664
Guia	3389
GUILVINEC	364
Gulluk	20164
Gunes Adasi	19780
Gura Portita	17736
Gura Sfintu Gheorghe	17740
Guorden (Gordan)	10504

H

Hadjret Tafalkout	22312
Hammamet	21976.5
Har Karmel (Mount Carmel)	21212
Harem Vapur Iskele	17364
Haremten	20222
Hargalah	21976.3
Hawmat as Sug (Djerba)	21776
Haydarpara	17344
Hayirsiz Ada	17136
Hendaye	1708
HERAULT	6124
Hercegnovski Zaliv	14112
Heybeli	17301
HIERRO	23804
Hisaronu	19604
Hondeklip Bay	25832
Hopa	19352
Hormiga Grande	5932
Horta	23320
Hoskoy	17060
Hourtin	1556
Houtbaai	26056
Hramina	13084

Hrid Barbaran	11908
Hrid Celice	13384
Hrid Crni	12396
Hrid Galera	13368
Hrid Galigolica	12944
Hrid Galiola	12116
Hrid Kalebinjak	13336
Hrid Krava	13676
Hrid Misine (Kamicac)	13080
Hrid Mulo	13324
Hrid Pod Mrcaru	13936
Hrid Pohlib	12576
Hrid Rocni	13188
Hrid Seka velika	14042
Hrid Silo	12268
Hrid Skoljic	12874.5, 13444
Hrid Sv. Anton	12432
Hrid Sveti Ivan na Pucini	11960
Hrid Zaglav	12152
Hridi Galija	13448
Hridi Grebeni	14040
Hridi Lukavci	13708
Hridi Volici	13688
Huelva	3836
HVARSKI KANAL	13616, 13684
HVARSKI KANAL (OTOK BRAC)	13568

I

Ibn-Tofail	22628
Ifalos Levkari	16524
Ifalos Oreon	16412
IFNI	23256
Igneda Burnu	17528
Ikhinos Scala	16324
Il Capo	9576
IL'ICHEVSK	17876
IL'ICHEVSKIY	17860
Ilbiz Burnu	20528
Ile aux Moutons	436
Ile aux Souris	560
Ile Cavallo	7950
Ile Colombi	22516
Ile d'Aix	1384
ILE D'OLERON	1416
ILE D'OUessant	4
ILE D'YEU	1128
Ile de Bandol	6752
ILE DE DJERBA	21804
Ile de Grand Rouveau	6760
ILE DE GROIX	532
Ile de Hoedic	724
Ile de la Tour Fondue	6780
ILE DE NOIRMOUTIER	1080
Ile de Penfret	444
ILE DE PORQUEROLLES	6904
ILE DE RE	1268
Ile des Embiez	6784
Ile du Lion	22268
Ile du Pilier	924
Ile Dumet	784
Ile Gargalu	8040
Ile Grand Ribaud	6896
Ile Houat	720
Ile Mansouria	22316
Ile Matakong	24648
Ile Molene	44

INDEX – LIGHTS

Ile Plane	22676	Insua	3076	ISOLA D'ELBA	8884
Ile Rachgoun	22696	Iria	15154	ISOLA D'ISCHIA	9328
Ile Ratonneau	6668	Irkieka ta Kemmuna	10516	ISOLA D'USTICA	9956
Ile Tristan	220	Ischia Porto	9344	Isola de Levanzo	10000
Ile Zembra	21989	Ishull i Sazanit	14328	Isola de Murano	11528
Iles Cani	22064	Isikli Burnu	19408	Isola de Nisida	9400
Iles Cerbicales La Vacca	8180	ISKENDERUN	20816	Isola dei Cavoli	8552
Iles de Lerins	7108	Isia Aucanada	5100	ISOLA DEL GIGLIO	9092
Iles Habibas	22684	Isia Boeiro	2932	Isola delle Bisce	8732
Iles Sanguinaires	8036	Isia Coelleira	2432	Isola delle Correnti	10212
ILHA BRAVA	24236	Isia Conejera	4784	ISOLA DI CAPRI	9572
Ilha da Barreta	3740	Isia de Ahorcados	4780	Isola di Lampedusa	10444
ILHA DA BOA VISTA	24192	Isia de Alboran	22780	Isola di Linosa	10468
ILHA DA MADEIRA	23708	Isia de Arosa	2772	Isola di Mezzo	8624
Ilha das Cobras	24576	ISLA DE CABRERA	4852	ISOLA DI PANTELLARIA	10480
ILHA DAS FLORES	23288	Isia de Corisco	25300	ISOLA DI PROCIDA	9360
Ilha de Jeta	24504	ISLA DE FORMENTERA	4744	Isola Filicudi	9846
ILHA DE MAIO	24200	ISLA DE FUERTEVENTURA	24024	Isola Lipari	9828
ILHA DE PORTO SANTO	23756	ISLA DE GRAN CANARIA	23928	Isola Marettimo	10004
ILHA DE SANTA MARIA	23664	ISLA DE IBIZA	4784	Isola Palmaiola	8992
ILHA DE SANTO ANTAO	24080	ISLA DE LA GOMERA	23812	Isola Panarea	9840
ILHA DE SAO JORGE	23448	ISLA DE LA PALMA	23780	Isola Pianosa	11060
ILHA DE SAO MIGUEL	23568	ISLA DE LANZAROTE	24048	Isola Razzoli	8196
ILHA DE SAO NICOLAU	24132	Isia de Lobos	24044	Isola Salina	9848
ILHA DE SAO TIAGO	24204	ISLA DE MALLORCA	4872	Isola San Nicola	11068
ILHA DE SAO TOME	25184	ISLA DE MENORCA	5184	Isola Sant' Andrea	10760
ILHA DE SAO VICENTE	24096	ISLA DE PAGALU	25208	Isola Stromboli	9844
Ilha do Cabo	25584	Isia de Salvora	2724	Isola Tavolara	8600
ILHA DO CORVO	23280	Isia de Santa Clara	1792	ISOLA VENTOTENE	9320
ILHA DO FAIAL	23320	Isia de Tagomago	4800	Isola Vulcano	9824
ILHA DO FOGO	24244	ISLA DE TENERIFE	23828	Isola Zannone	9216
ILHA DO PRINCIPE	25172	Isia del Aire	5180	Isole di li Nibani	8716
ILHA DO SAL	24148	Isia del Congreso	22732	ISOLE DI PONZIA	9224
Ilha Galinhas	24556	Isia del Hospital	5268	ISOLE DI TREMITI	11064
ILHA GRACIOSA	23488	Isia del Pinta	5280	ISOLE EGADI	10000
Ilha Roxa	24588	Isia del Toro	5012	ISOLE EOLIE	9824
ILHA TERCEIRA	23504	Isia Dragonera	5032	ISOLE PELAGIE	10444
ILHAS DESERTAS	23748	Isia Espardell	4768	Isole Poveri	8684
Ilheu	23708	Isia Grosa	4628	Isolotta Il Toro	8436
Ilheu Bombom	25180	Isia Horadada	4868	Isolotti Li Galli	9588
Ilheu Chao	23748	Isia Hormiga	4616	Isolotti Monaci	8736
Ilheu das Cabras	25184	Isia Isabel II	22724	Isolotti Mortoriotto	8688
Ilheu de Bugio	23752	Isia Mouro	2020	Isolotto di Mal di Ventre	8316
Ilheu de Cima	23756	Isia Plana de Mahan	5260	Isolotto Figarolo	8664
Ilheu de Ferro	23768	Isia Poncha	2340	Isolotto Formica	10032
Ilheu do Poilao	24596	Isia Rua	2756	Isolotto Lampione	10476
Ilheu do Rei	24532	Isia Tabarca (Plana)	4652	Isolotto Licosa	9636
Ilheu dos Passaros	24524	Isia Tapia	2328	Isolotto San Paolo	10648
ILHEUS FORMIGAS	23704	ISLAS CHAFARINAS (S.)	22724	Istarske Obala	13000
Ilica Burnu	19822	Islas Cies	2916	Istinye	17436
Ilot d'Arzew	22540	Islas Columbretes	5504	Istres	6464
Ilot des Singes	22264	Islas Medas	5944	Italia Molo	7764
Ilot Eveline	6552	Islas Sisargos	2612	Itea	14824
Ilot Les Empereurs	6692	Islote Botafoch	4808	Iz Veli	12924
Ilot Lion de Mer	7056	Islote Dado Grande	4844	IZMIR KORFEZI (T.)	19836
IMPERIA	7320	Islote de Benidorm	4716	Izmit Korfezi	17284
Imperia Levante (Oneglia)	7340	Islote de la Aguilica	4532	Izola	11836
Importnyy Pir	19048	Islote Escombrera	4564		
IMROZ ADASI (T.)	16932	Islote Horacio	25136	J	
Ince Burnu	17056, 20240	Islote Lobeira Grande	2680	JABLAH (DJEBLE)	21012, 21032
Ince Burun	17112, 19532, 20456	Islote Vedra	4848	Jablanac	12548
Incegol Burnu	20168	Isola Asinara	8212	JAFFA	21256
Incir Burnu	19492	ISOLA CAPRAIA	8864	James Bay	26100
Incir Limani	19404	Isola Caprara	11064	JAVEA	5304
Incirkooy	17444	Isola Caprera	8744	Jazirat Arwad	21044
Inebolu	19544	Isola Chiesa	8756	Jazirat Qurayyat	21920
Inezgane	23255	Isola Corcelli	8192		

INDEX – LIGHTS

Jazirat Ramkin	21048
Jebha	22820
Jelsa	13656
JIJEL (DJIDJELLI)	22292
Joal	24444
Joinville (Port-Breton)	1136
Jonquet	4996
Jubayl	21088
Jurjevo	12448
Juzna Luka	11948

K

Kabardinskiy	18988
Kabula	11972
Kadikoy	17360
Kadirga Burnu	20496
Kakokefali	16328
Kalamai	14956
Kalamaki	15312
Kale Burnu	17132
Kalekoy	16932
Kali	12980
Kalimpaki	15432
Kalmoun	21064
Kalolimnos	20180
Kaloyeri	19980
Kamenari	14172
Kamilonisi	20340
Kamyshevskaya	18880
KANAL MALOG STONA	13772
KANAL SREDNJA VRATA	12472
Kanal Sv Ante	13184
Kandilli Burnu	17412
Kanlica Burnu	17428
Kanlidere Burnu	16988
Kapsul Burnu	17172
Kara Ada	20172
Karabiga	17134
Karaburnu	17520
Karaburun Feneri	20166
Karacay	20512
Karakova Burnu	17036
Karanfil Burnu	16984
Karatas	20760
Karavastase	14322
KARAVOSTASI	20980
Kardhamili	14972
Karek-Saoz	408
Kargi Ada	20212
Kargili Burnu	20510
Kariobag	12584
KASTELANSKI ZALIV	13428
Kataraktis	19930
Kavak Burnu	17480
Kavakalti Deresi	17024
Kavranic	12352
Kec Adasi	20500
Kekova Adasi	20596
Kekova Olu Deniz	20588
Kelibia	21980
KEMMUNA RAS L-LRQIEQA	10516
Kenitra	22992
Kep i Gallovecit	14340
Kep i Lagit	14320
Kep i Palermos	14368
Kep i Palit	14300

Kep i Qefalit	14372
Kep i Rodonit	14296
Kep i Shengjinit	14280
Kep i Trepoteve	14344
Kepi Gjuhezes	14338
Kepi i Durresit	14304
Kepi I Jugor	14337
Kerempe Burnu	19556
Kergadec	288
KERKIRA (CORFU)	14390
KERME KORFEZI (T.)	20230
Kermovan	84
Kernevel	612
Keroman	600
Kerroch	528
KHALIS TUNIS	21988
Khios Marina	19942
Kiaton	14864
Kijac	12532
Kiler Burnu	17263
Kilitbahir	16992
Kinaliada	17317
King Gray	24716
Kinosoura	15390
Kirec Burnu	17452
Kiyikoy	17524
Kizil Adalar	20536
Kizomys	18164
Klidhes Islands	20968
Kobuleti	19320
Koeborg	25960
Kokkinos Pyrgos	16202
KOLE	25212
KOLOCEPSKI KANAL	13984
Kolpos Argostoliou	14708
Kolpos Elefsinos	15404
Kolpos Epidhavrrou	15276
Kolpos Kallonis	19724
KOLPOS KASSANDRAS	16644
KOLPOS MERABELLOU	16128
KOLPOS PETALION	16228
Kolpos Volos	16544
Komiza	13696
Kopekkayasi Burnu	19560
Koper	11828
KOPERSKI ZALIV	11812
Kopria	15872
Korcula	13852
KORCULANSKI KANAL	13820
KORINTHIAKOS KOLPOS	14784
Koroni	14944
Kortas Island	19868
KOS CHANNEL (T.)	20208
Kosa Belyye Kuchugury	18192
Kosa Sudzhukskaya	18980
Kostanjica	14188
Kotez	11988
Kotor	14224
Kotorski Zaliv	14204
Koufonisi	16176
Koufonisia	15868
Koumondoros	15448
Kouneli Islet	16276
Kouremenos	16170
Koyun Burnu	20236
Kpeme	24948
KRIBI	25236

Krk	12496
Kruscica Dukoba	12712
Ksar es Srhir	22868
Kubanskiy	18941
Kucisce	13834
Kucuk	20692
Kumborski Tjesnac	14124
Kumkale Burnu	16980
Kumkapi Barinak	17108
Kurucasile	19572
Kurucesme	17404
Kusadasi	20004
Kutlesa	13496
Kutuburun	20560
KVARNER	12260
KVARNER EAST	12116
KVARNER WEST	12048
KVARNERIC	12460
Kyllini	14878

L

L'ADOUR	1584
L'Armandeche	1180
L'Aveugle	1656
L'Estacade	1196
L'Herbaudiere	1096
La Banche	896
La Bernerie-en-Retz	1060
La Caletta	8592
La Chretienne	7064
La Ciocca	8164
La Ciotat	6716
La Clica	4032
La Coarentena	4968
La Concha	1796
LA CORUNA	2548
La Cotiniere	1444
La Couronnee	946
La Duquesa	4268
La Escala	5956
La Figueirette	7068
La Fourmigue	6972
La Gacholle	6348
La Galerica	4541
La Garoupe	7136
La Goulette	21988
La Grande Motte	6276
La Grande Vaquette	7070
La Grande Vinotiere	92
La Guia	3012
La Isleta	23932
La Jument	24
La Lauze	6132
LA MADDALENA	8752
La Medee	488
La Meule	1152
La Mojjonera	1944
LA PALLICE	1351
La Pallice	1328
La Parquette	136
La Perotine	1424
La Petite Jument	592
LA PLAGUE	6920
La Plate	284
La Pyramide	428
La Rague	7080

INDEX – LIGHTS

La Salie	1576	LES SABLES-D'OLONNE	1180	Luka Hvar	13604
La Spezia	7720	Les Salettes	6888	Luka Jadresnica	12328
La Teignouse	692	Les Salins (Port Pothuau)	6944	Luka Kaliman	14144
La Tour Fondue	6900	Les Trois Pierres	40, 556	Luka Kaprije	13280
La Tranche-sur-Mer	1244	Lesconil	388	Luka Kardeljjevo	13740
LA TURBALLE	844	Leselidze	19168	Luka Korcula	13840
La Vielle	272	Leucate	6092	Luka Kosljun	12660
Lac de Porto-Farina	22060	Leventler Limani	19848	Luka Krijal	12784
Lage	2624	Levkonia	16512	Luka Lovisce	13716
Laghi di Sibari	10631	LICATA	10128	Luka Mali Losinj	12280
Lagoa	23608	Limankalesi	20676	Luka Mali Molunat	14092
Lagos	3628	Limanoozharskiy	18095	Luka Neum	13800
LAGOS HARBOR	24968	LIMASSOL	20884	Luka Nova Poveljana	12664
Laiqueglia	7360	Limenas Ouranoupolis	16685	Luka Novalja	12644
Laja Bermeja	4334	Limeniskos Kalamos	14608	LUKA NOVIGRAD	11892
Lajes	23516	Limeniskos Mandraki	14428	Luka Novigrad	12768
Lakka	14484	Limin Alimos	15572	Luka Okuklje	13956
Lakkion	20144	Limin Dipias	15184	Luka Olib	12812
LAKONIKOS KOLPOS	14988	Limin Emborikos (Porto Mercantile)	20428	Luka Orebic	13856
Lalla Fatna	23173	Limin Eretrias (Nea Psara)	16304	Luka Petrcane	12988
Lampedusa	10448	Limin Ermoupolis	15728	Luka Polace	13948
Lanterna (Capo del Faro)	7568	Limin Idhras	15200	Luka Poljud	13476
LARACHE	22912	LIMIN IRAKLIUO	16100	Luka Pucisca	13556
Larimna	16340	Limin Kamaron	15784	LUKA PULA	12000
LARNACA	20916	LIMIN KAVALAS	16736	Luka Rab	12608
Las Serralleiras	2938	Limin Khaidhari	15152	Luka Rabac	12104
LASTOVSKI KANAL	13872	Limin Kheliou	15172	Luka Rijeka	12232
LAVAGNA	7676	Limin Koufo	16648	LUKA ROGOZNICA	13328
Lazarevskoye	19128	Limin Lakki	20136	Luka Rose	14108
Le Brusq	6772	Limin Maltezana	20300	LUKA SIBENIK	13164
Le Capte	6916	Limin Mikonou	15808	Luka Sovra	13952
Le Charf (Mount Direction)	22880	Limin Mounikhias	15544	LUKA SPLIT	13408
Le Chat	268	Limin Palaiaas Ediphavron	15280	Luka Sucuraj	13668
Le Chay	1508	Limin Panormitou	20480	Luka Sumartin	13568
Le Cochon	468	Limin Preveza	14520	Luka Sveta Martin	12312
Le Collet	1064	Limin Rodhos	20412	LUKA UMAG	11872
LE CROISIC	860	Limin Skala	20088	Luka Unije	12124
Le Crouton	7128	Limin Vathi	14656	Luka Velji Lago	13920
Le Faix	56	Limin Volou	16556	Lukoran	12960
Le Four	820	Limin Yithion	15008	Lukovo Otocko	12452
Le Grande Charpentier	944	Limin Zeas	15536	Lyubimovka	18270
Le Lavandouj	6968	Liminiskos Alikon	14752		
Le Lavardin	1352	LISBOA	3388	M	
Le Lez	6269	Lisnave	3462	Madra Cayi	19800
Le Palais	660	Livala Porozina	12188	Makarska	13580
Le Pedagne	10816	LIVORNO (LEGHORN)	7880	Makronisos	15356
Le Pignon	780	Ljubacka Vrata	12716	Malabo (Santa Isabel)	25124
Le Pointeau	960	Llanes	2116	MALAGA	4348
Le Pouliguen	884	Llanfranch	5936	Malaga	4360
Le Pradet	6960	Loano	7380	Malecon de Fomento	2148
Le Socoa	1700	Lobito	25640	Malecon de San Felipe	3968
Le Stiff	16	Locarec	348	Malecon del Oeste	2100
Le Village	996	Loctudy	400	Mali Renzit	14282
Leander Tower (Kizkulezi)	17372	Lome	24928	MALIAKOS KOLPOS	16384
Leca	3236	Longonsardo (Santa Teresa de Gallura)	8200	Malongo	25496
Leonidhion	15116	Lora	13436	Malpica	2608
Leonti	15270	LORIENT AND PORT LOUIS	556	MALTA	10524
LEQUEITIO	1840	Los Farallones	22768	Malyy Kasperdovski	18172
Lerici	7824	Los Puercos	4772	Mamidhakis	16532
Les Baleines	1268	Los Rodeos	23856	Mancar Agzi	19606
Les Barges	1184	Lost-Moan	380	MANDALYA KORFEZI (T.)	20160
Les Chiens Perrins	1132	Lovran	12204	Mandelieu-La Napoule	7084
Les Goudes	6684	LUANCO	2224	Mandhraki	19956
Les Grands Cardinaux	728	LUARCA	2288	Mandoudi	16508
Les Issambres	7032	Luka Cikat	12304	Mandrakion	20276
Les Leques	6732	Luka Cres	12156	Manfredonia	11012
Les Pierres Noires	116	Luka Drace	13808		

INDEX – LIGHTS

Mangalia	17664	Milnerton	25976	Mys Marhopulo	18269
Manganari	18316	Mirabello	7760	Mys Meganom	18368
Manises	5364	Miramar	6952	Mys Panagiya	18440
Mar Grande	10680	Mirina	16904	Mys Pitsunda	19192
Maratea	9668	Mithimna Molivos	19744	Mys Sarych	18336
Marbella	4304	Mitilini	19756	Mys Severnyy Odesskiy	17984
Marciana	8888	MITILINI STRAIT (T.)	19780	Mys Sukhumskiy	19212
Marcus Island	25900	Mlaka	12228	Mys Takil	18412
Margaret Point	25236	MLJETSKI KANAL	13948	Mys Tarkhankut	18244
Margherita de Savoia	11000	Moana	3024	Mys Yevpatoriyskiy	18252
Marin	2868	MOHAMMEDIA	23054	Mys Zheleznyy Rog	18436
Marina de Ragusa	10188	Moita Seca	25528		
Marina di Campo	8956	Mola Adalari	17188	N	
Marina di Carrera	7832	Mola di Bari	10876	NAPOLI	9424
Marina di Cassano	9556	Molaon	15016	Nara Burnu	17000
Marina Piccola del Poetto	8536	Mole d'Escale	1328	Natanebi	19314
Marine di Equa	9552	Mole de Guilvinec	376	Navpaktos	14792
Mariupol	18732	Mole de Lechiagat	372	Nazare	3316
Marmara Islet	20488	Mole Gregoriano	9248	Nea Artaki	16332
Marmaraeregisi	17072	Mole Jules Giraud	22620	Nea Karvali	16752
MARSA AL BURAYQAH	21556	Mole Masselin	6232	Nea Mikhaniona	16580
MARSA TUBRUQ (TOBRUK)	21440	Mole Saint-Louis	6180	Neapoli	15030
Marsa Zuwaghah	21712	Moledo	3080	Neftyanaya Gavan'	17936
MARSALA	10064	Molfetta	10952	Nemours	22700
MARSEILLE	6572	Mondello Valdesi	9924	Neos Marmaras	16664
Marti Burnu	17192	Monopoli	10868	Neretva	13752
Martinscica	12148	MONROVIA	24696	NERETVANSKI KANAL	13732
Marzamemi	10232	Mont de Sete (Mont St. Clair)	6164	NERETVANSKI KANAL (POLUOTOK PELJESAC)	
MASABB DUMYAT	21308	Monte Agudo	2916	13808	
Maslen Nos	17556	Monte Cappuccini	9132	Nerezine	12316
Masnou	5874	Monte Carlo	7236	Nergis Island	19866
Maspalomas	24012	Monte di San Bartolo	11296	Nervi	7620
Mastikhari	20270	Monte Faro	2920	Nesebur	17608
Mattinata	11032	Monte Orlando	9264	Nezadovoljan	13620
Mazarron	4536	Montjuich	5760	NICE	7184
Medulinski Zaliv	12056	Montpellier Frejorge	6260	Nijni Pavlovski	18448
Megali Kira	15460	Morinj	14192	Nikolayevka	18260
Megri Adasi	20540	Morro Negro	24196	Nisidha Atokos	14614
Mehdia	22940	Morro Nuevo	22788	Nisidha Dhespotiko	20382
MEHDIYA	22940	Mortelle	9785	Nisidha Provati	14627
Meheux Island	24692	Moscenice	12200	Nisidhes Akradhia	15900
Mehmetcik Burnu	16956	Mostaganem	22524	NISIDHES FOURNOI (GR.)	20060
MELILLA (S.)	22736	Mosteiros	23572, 24244	Nisidhes Kalapodhia	20124
Menai Creek	25812	Motel Levedi	16379	Nisidhes Kanakia	15328
Men-Brial	256	Motril	4411.5	Nisidhes Kavalloi	16180
Men-Korn	28	Mourayia	14416	Nisidhes Liadhi	16000
Men-Tensel (Kereon)	38	Mudanya	17212	Nisidhes Portes	15816
Menton	7268	Muntos	5748	Nisidhes Sofrana	20332
Menton-Garavan	7272	Muo	14220	Nisidhes Stilaria	16704
Menzel Abderrahman	22106	Muros	2696	Nisidhes Verdhouyi	16272
Merrien	516	Murrays Bay	25972	Nisis Agria Gramvousa	16008
MERS EL-KEBIR	22648	MURTERSKI KANAL	13092	Nisis Andipaxoi	14496
MERSIN LIMANI	20708	Mys Adlerskiy	19164	Nisis Anidhro	20108
Mesa Roldan	4496	Mys Akhilleon	18936	Nisis Arpidhoni	15472
Mesquer	808	Mys Aytodor	18340	Nisis Aspro	15712
MESSINIAKOS KOLPOS	14944	Mys Chauda	18404	Nisis Astakidha	20328
Mesta	19916	Mys Doobskiy	18984	Nisis Atalandi	15372, 16352
Methana	15240	Mys Feilent	18324	Nisis Avgo	16096
Methoni	14924	Mys Il'inskiy	18384	Nisis Axios (Kavoura)	16584
Meyisti	20576	Mys Karabush	18000	Nisis Ay. Apostoloi	16924
Mezapos	14984	Mys Khablovskiy	18096	Nisis Ayioi Pandes	16128
Meze	6248	Mys Khersonesskiy	18320	Nisis Ayios Evstathios	15924
Michurin (Tzarevo)	17544	Mys Kiik-Atlama	18380	Nisis Dhespotiko	15856
Mikhmoret	21236	Mys Kodori	19228	Nisis Dhidhimi	15708
Milaki	16292	Mys Kodosh	19108	Nisis Dhipsa	16268
Milatos	16123	Mys Kyz-Aul	18408	Nisis Dia	16088
Milna	13532	Mys Lukull	18268		

INDEX – LIGHTS

Nisis Errikousa	14388	Nisis Velopoula	15088	NISOS TINOS	15736
Nisis Euraios	15308	Nisis Venetiko	14940, 19924	NISOS ZAKINTHOS	14724
Nisis Falkonera	15084	Nisis Vidhon	14400	Nivdic	20
Nisis Fleves	15592	Nisis Volios	14584	Nizhniy Berdyanskiy	18640
Nisis Formikoula	14612	Nisis Vorio Podhi	16460	Njivice	12524
Nisis Gavadhēs	19748	NISIS YIALI (GR.)	20272	Nos Emine	17612
Nisis Gavodhopoula	16212	Nisoi Likhadnes	16380	Nos Galata	17624
Nisis Gevtis	19908	Nisoi Oinoussai	19952	Nos Kaliakra	17656
Nisis Helonisi	14920	NISOI STROFADHES	14900	Nos Kavaklar	17642
Nisis Ipsili	15156	Nisoi Tselevinia	15220	Nos Shabla	17660
Nisis Kaloyeros	14616	NISOI VORIAI SPORADHES	16444	Notio Limin	19768
Nisis Kandhelousa	20292	Nisos Aiyina	15252	NOTIOS EVVOIKOS KOLPOS	16272
NISIS KASOS (GR.)	20344	Nisos Akri	20112	Nouadhibou	24364
Nisis Kavkalidha	14880	NISOS AMORGOS	15984	NOVIGRADSKO MORE	12768
Nisis Kavkanas	16712	NISOS ANDIKITHIRA	15076	Novo Afonskogo	19208
Nisis Khatapodhia	15812	Nisos Andimilos	15896	Novo Redondo	25628
Nisis Khondro	20316	NISOS ANDROS	15656	Novokonstantinovskiy	18628
Nisis Khrisi	16192	NISOS AYIOS EVSTRATOS (GR.)	16924	NOVOROSSISYKAYA BUKHTA	18980
Nisis Konidha	16136	Nisos Dhokos	15196	NOVSKO ZDRILO	12748
Nisis Koulohdros	20484	NISOS EUVOIA	16508	Novsko Zdrilo	13508
Nisis Lerōs	15466	NISOS EVVOIA	16424	Novyy Afon	19206
Nisis Levitha	16004	NISOS GAIDHAROS (GR.)	20084	Novyy Port	19120
Nisis Loimokathartirion	14664	Nisos Garbia	19720	Nueva Darsena del Puerto	2004
Nisis Loutron	16216	Nisos Gavdos	16208	Nuevo Diga Foranea	7860
Nisis Mavro Oros	14476	NISOS IKARIA (GR.)	20072	Nuevo Muelle	2220
Nisis Mikro	16476	Nisos los	15944	Nuevos Muelles de la Osa	2156
Nisis Mirmingas	15832	Nisos Ipsili (Strongili)	20584	Nules	5454
Nisis Moni	15248	Nisos Irakleia	15860		
Nisis Nata	15796	NISOS ITHAKI	14644	O	
Nisis Nea Kaimeni	15956	Nisos Kalamos	14604	Obitochnaya Kosa	18632
Nisis Nekrothikes	20192	NISOS KARPATOS (GR.)	20366	Obonjon	13148
Nisis Pakhi	15344	NISOS KEA	15624	OCHAMCHIRE	19236
Nisis Palaiokhoras	16220	NISOS KEFALLINIA	14672	Ochamchire	19236
Nisis Panagia	19754	NISOS KHIOS (GR.)	19908	ODESSA	17912
Nisis Panayia	14488	Nisos Kimolos	15926	Odesskiy Zaliv	17904
Nisis Pasha	19968	NISOS KITHIRA	15048	Oidigbe	25036
Nisis Passas	16312	NISOS KITHNOS	15640	Olbia	8616
Nisis Patroklou Gaidouronisis	15604	Nisos Lagousa	15272	Old port, Banchina Manfredi	9620
Nisis Paximadhi	16240	NISOS LEROS (GR.)	20132	Olimbias	16710
Nisis Pelerissa	16468	NISOS LESVOS (GR.)	19712	Olipski Kanal	12804
Nisis Peristera	16469	NISOS LEVKAS	14560	Oluce Burnu	19632
Nisis Peristerai	14392	NISOS LIMNOS (GR.)	16888	ONDARROA	1832
Nisis Petalas	14632	NISOS MEYISTI (GR.)	20572	Opatija	12212
Nisis Petrokaravo	15168	NISOS MIKONOS	15800	ORAN	22584
Nisis Pilos	14908	NISOS MILOS	15888	Ordu (Piramet)	19444
Nisis Plakhida	20324	NISOS NAXOS	15876	Oreke tasi	17336
Nisis Planitis	15738	NISOS NISAKI (GR.)	20384	Orencik	17068
Nisis Plati	20356	NISOS NISIROS (GR.)	20276	Ormoa Rafinas	16263
Nisis Pondikos	14628	Nisos Othonoi	14380	Ormos Aiyou	14872
Nisis Prasoudha	16432	NISOS PAROS	15816	Ormos Alindhas	20132
Nisis Prasoudhi	14460	NISOS PATMOS (GR.)	20088	Ormos Aliveriou	16288
Nisis Profilaki	19810	NISOS PAXOI	14488	Ormos Altsi	16138
NISIS PSERIMOS (GR.)	20192	Nisos Poros	15228	Ormos Ambelakia	15392
Nisis Psittalia	15376	NISOS PSARA (GR.)	19900	Ormos Ammoudhi	15964
Nisis Revithousa	15340	NISOS RODHOS (GR.)	20388	Ormos Ampilokhias	14540
Nisis Safonidhi	20200	Nisos Salamis	15464	Ormos Anavissou	15596
NISIS SAPIENTZA	14928	NISOS SAMOTHRAKI	16848	Ormos Andikiron	14832
Nisis Sarakina	20128	NISOS SERIFOS	15760	Ormos Astakou	14620
Nisis Saria	20376	NISOS SIFNOS	15772	Ormos Ayios Evfemias	14676
Nisis Sesoula	14568	NISOS SIMI (GR.)	20464	Ormos Ayiou Nikolaou	15060, 15628
Nisis Sigi	19732	NISOS SIROS	15704	Ormos Balitza	15180
Nisis Strongili	20364	Nisos Skiathos	16500	Ormos Dhimitri	16676
Nisis Thasopoula	16772	Nisos Skopelos	16480	Ormos Elevrhteron	16720
Nisis Tolo	15148	Nisos Spetsai	15176	Ormos Falirou	15544
Nisis Tragousa	20392	NISOS THASOS	16776	Ormos Fournoi	20056
Nisis Trizonia	14800	Nisos Thira	15950	Ormos Gaidhourmandra	15614
Nisis Vardhianoī	14704	NISOS TILOS (GR.)	20284		

INDEX – LIGHTS

Ormos Galaxidhiou	14816	Ostrov Biryuchiy	18608	Otocic Tunera	12616
Ormos Gavriou	15660	Ostrov Bolshhevik	17572	Otocic Uljanik	12032
Ormos Gouvion	14414	Ostrov Dzharlyhach	18210	Otocic Velika Murvica	13348
Ormos Ierakos	15104	Ostrov Skrda	12816	Otocic Visoki	12136
Ormos Igoumenitsis	14464	Ostrov Ultrish	18964	Otocic Visoki (Altijez)	11928
Ormos Kamari	20268	Ostrov Zmeinyy	17772	Otocic Vrtlac	12852
Ormos Kamariotissa	16852	Ostrova Dambovy	17886	Otocic Zabodaski	12284
Ormos Kapsaliou	15052	Otocic Babac	13032	Otocic Zecevo	12132, 13644
Ormos Karavostasi	15936	Otocic Balabra Vela	12940	Otocic Zizanj	12950
Ormos Kastrou	15680	Otocic Blitvenica	13304	Otocici Artice	13064
Ormos Katakolou	14896	Otocic Cavatul	13048	Otocici Sestrice	13864
ORMOS KERAMOTIS	16764	Otocic Daska	14044	Otok Bisevo Kobila	13704
Ormos Kimis	16436	Otocic Dolfin	12632	Otok Cres	12140, 12324
Ormos Kioni	14654	Otocic Drvenik	13264	Otok Dolin	12604
Ormos Kiparissiou	15108	Otocic Dvanka	13256	Otok Drvenik Mali	13352
Ormos Koiladhos	15160	Otocic Galesnjak	13016	Otok Hvar	13596
Ormos Kolokithias	19944	Otocic Galiner	11936	OTOK IST	12828
Ormos Kondias	16900	Otocic Galisnik	13600	Otok Kakan	13284
Ormos Korthiou	15692	Otocic Galun	12468	Otok Kalocep	14032
Ormos Koumaiikon	20051	Otocic Glavat	13944	Otok Kaprije	13276
Ormos Lardhos	20436	Otocic Golac	12844	Otok Kraprnj	13240
Ormos Limeniou	14980	Otocic Grebeni	12800	Otok Krbela Vela	13248
Ormos Limnis	16348	Otocic Grujica	12772	Otok Krk	12392
Ormos Linaria	16452	Otocic Hrbosnjak	13300	OTOK LASTOVO	13908
Ormos Livadhia	20288	Otocic Kamenjak	12780, 13888	Otok Lavdara	12904
Ormos Loutron	15652	Otocic Karantunic	12936	Otok Lopud	14028
Ormos Melingani	15004	Otocic Kneza Vela	13832	Otok Losinj	12276
Ormos Merikhas	15644	Otocic Koldurac (Koludarc)	12288	Otok Mljet	13948
Ormos Milou	15904	Otocic Komorica	13268	OTOK MOLAT	12836
Ormos Moudhrou	16888	Otocic Kosara	12948	Otok Mrduja	13524
Ormos Mourtou	14472	Otocic Kukuljari	13128	Otok Pag	12648
ORMOS NAVARINOU	14908	Otocic Lirica	13980	Otok Palagruza	11052
Ormos Navpliou	15132	Otocic Mali Barjak	13692	Otok Pasman	13010
Ormos Naxou	15880	Otocic Mali Skojic	13764	OTOK PREMUDA	12780
Ormos Neas Epidhavrou	15296	Otocic Maslinjak	13120	Otok Prvic	13156
Ormos Nikopoleos	14500	Otocic Maslinovac	12888	Otok Rab	12588
Ormos Oropou	16296	Otocic Misjak	12684	Otok Rava	12884
Ormos Palaska	15456	Otocic Molunst	14096	Otok Rivanj	12912
Ormos Pargas	14480	Otocic Morovnik	12808	Otok Scedro	13712
Ormos Petrion	16428	Otocic Mrtovnjak	12932, 13140	Otok Sestrunj	12920
Ormos Plantanias	16526	Otocic Muljica	13344	Otok Silba	12792
Ormos Plati	16700	Otocic Murtar	12280	Otok Sipan	14016
Ormos Platijiali	14624	Otocic Osljak	12976	Otok Smokvica Vela	13136
Ormos Porou	14688	Otocic Ostarije	13060	Otok Solta	13508
Ormos Salaoras	14532	Otocic Palacol	12320	Otok Susac	13904
Ormos Semina	15928	Otocic Planac	13044	Otok Susak	12260
Ormos Sikias	16672	Otocic Pohlib	12820	Otok Sveti Jerolim	11992
ORMOS SITIAS	16140	Otocic Prisnjak	13076	Otok Tijat	13144
Ormos Sofikou	15304	Otocic Proizd	13900	Otok Tun Veli	12860
ORMOS SOUDHAS	16040	Otocic Ravan	13296	Otok Unije	12120
Ormos Stilidhas	16392	Otocic Razanac Veli	12728	Otok Vir	12824
Ormos Stratoni	16708	Otocic Sestrice	12872	OTOK VIS	13668
Ormos Thessalonikis	16608	Otocic Sikavic Mali	12680	Otok Zirje	13292
Ormos Thorikos	15617	Otocic Skoljic	13784	Otok Zmajan	13272
Ormos Tristoma	20380	Otocic Stupe Velike	13860	Otranto	10792
Ormos Vasilikis	14576	Otocic Sv. Katarina	13056	Oued Sebou	22956
Ormos Vatika	15036	Otocic Sv. Marko	12364	Ounianisia	20336
ORMOS VISTONIAS	16796	Otocic Sveta Katerina	12008	Ozereevskiy	18976
Ormos Volissou	19912	Otocic Sveti Andrija	12016	Ozero Shagany	17820
Ormos Vouliagmenis	15588	Otocic Sveti Nikola	14244		
Ormos Xilis	15024	Otocic Sveti Petar	12272	P	
Ormos Yialtrou	16372	Otocic Tajan Velji	13940	Pag Luka	12688
ORTONA	11128	Otocic Tegina	13088	PAGASITIKOS KOLPOS	16528
Osor	12144	Otocic Trata	12848	Paimboeuf	1028
Ostri Rat	12992	Otocic Tri Sestrice	12908	PAKLENI KANAL	13592
Ostri Rt	14100	Otocic Trstenik	12332	Pakleni Otoci	13592
Ostrov Berezan'	18008	Otocic Tun Mali	12856		

INDEX – LIGHTS

PALAMOS	5916	Plateau de Birvideaux	636	Pointe du Scal	800
Palata delle Ceppe	11504	Plateau de Cordouan	1480	Pointe du Toungoet	416
Palavas les Flots	6264	PLATEAU DU FOUR	820	Pointe du Toulounguet	140
PALERMO	9908	Playa de Aro	5912	Pointe Gombe	25316
Palm Point	25056	Playade Santiago	23825	Pointe Grouin du Cou	1240
Panxon	3048	Plicina Albanez	12048	Pointe Kupunji	25516
Paola	9680	Plicina Glavina	12556	Pointe Notre Dame-de Monts	1120
Paphos Point	20836	Plicina Kalimanj	14142	Pointe Owendo	25356
Parrote Spur	2592	Plicina Krapanj	13236	Pointe Revellata	8044
Pasabahce	17432	Plicina Kusija	13068	Pointe Rouge	6676
Pasajes Ancho	1728	Plicina Mramori	11932	Pointe Saint Marc	7074
Pasalimani Adasi	17160	Plicina Peles	13320	Pointe San Antonio	25210
Pasalimani	17371	Plicina Prizna	12578	Pointe Souellaba	25234
PASMANSKI KANAL	13010	Plicina Prutna	12676	Pointe St. Barbe	1680
Pass Mirabeau	6596	Plicina Rozenik	13180	Pointe St. Cyprien	8156
PASSAGE DE LA TEIGNOUSE	692	Plicina Sajda	12952	Pointe St. Martin	1660
Passagio dei Fornelli	8266	Plicina Sestre	13152	Pointe Sud de Pozzoli	8160
Passagio Piccolo	10680	Plicina Silo	13452	Pointe Vecchiaia	8080
Passe de l'Estaque	6564	Plicina Tunja (Jezicac)	14140	Poljud	13446
Passe de la Citadelle	576	Plicina Vranjak (Greda)	13780	Poluotok Peljesac	13968
Passe de la Joilette	6632	Plicini Paklena	13220	Pomorje	17604
Passe de la Madrague	6612	Plicinia Debeli	11812	Ponta Albina	25720
Passe de Saumaty	6584	Plomarion	19712	Ponta Arlete	24508
Passe du Cap Janet	6604	Po di Goro	11428	Ponta Bernafel	24520
Passe Leon Gourret	6588	Podhi	16456	Ponta Biombo	24512
Passe Sud	1524	Podurinj (Urinj)	12336	Ponta Colonia	24568
PATRAIKOS KOLPOS	14744	Pohlibski Kanal	12816	Ponta da Barca	23500
Paul do Mar	23716	Point Cacavento	7976	Ponta da Ferrara	23568
Pazar	19364	Point du Millier	240	Ponta da Forcada	23472
Pedaso	11188	Pointe Bulabemba	25524	Ponta da Gaivota	3587
Pedras de Mae-Isabel	25596	Pointe Colombi	22512	Ponta da Garca	23628
Pedro Alvarez	24552	Pointe d'Azemmour	23140	Ponta da Ilha	23404
Peksimet Adasi	20532	Pointe d'Oukacha	23096	Ponta da Marca	25724
Pelican Point	25756	Pointe de Blancpignon	1636	Ponta da Mina	25172
PELJESKI KANAL	13832	Pointe de Cansado	24360	Ponta da Ribeirinha	23344
Pena Grande	24304	Pointe de Chanchardon	1316	Ponta da Serreta	23504
Pena Horadada	2028	Pointe de Chauveau	1324	Ponta da Vera Cruz	24168
Pendik	17296	Pointe de Combrit	420	Ponta das Lagostas	25576
Penedo da Saudade	3312	Pointe de Corsen	80	Ponta das Palmeirinhas	25600
Pengame	618	Pointe de Dellys	22348	Ponta das Salinos	25664
Peniscola	5520	Pointe de Grave	1504	Ponta de Santo Antonio	3320
Pensola Magnisi	10308	Pointe de Grosse Terre	1168	Ponta de Sao Lourenco	23740
Perama	15480, 19776	Pointe de Kerdonis	668	Ponta de Sombreiro	25648
Perast	14196	Pointe de l'Arenella	7968	Ponta de Tumbo	24080
Perduto	7960	Pointe de l'Esperance	624	Ponta do Altar	3644
PERTUIS D'ANTIOCHE	1316	Pointe de L'Espiguette	6320	Ponta do Amel	23636
PERTUIS DU BRETON	1240	Pointe de la Coubre	1476	Ponta do Barril	24132
PESARO	11296	Pointe de la Croix	544	Ponta do Cintrao	23640
PESCARA	11151	Pointe de la Desirade (Le Pharo)	6628	Ponta do Dande	25572
Petit Impairs	888	Pointe de la Madonetta	7964	Ponta do Giraul	25688
Petite Passe	6836	Pointe de la Presquile	6040	PONTA DO LOBO	24214
Petrolejska	12226	Pointe de la Tour	23180	Ponta do Lobo	24210
Piedra Burela	2368	Pointe de la Vieille	6828	Ponta do Malmerendo	23668
Piedra da Sacramento	2136	Pointe de Mindin	962	Ponta do Padrao	25532
Piedras del Sargo	2732	Pointe de Morgat	212	Ponta do Pargo	23712
Pierre Moine	1088	Pointe de Penlan	792	Ponta do Sao Mateus	23380
Pilar	3492	Pointe de Sablanceaux	1312	Ponta do Sino	24164
Pilos	14916	Pointe de Sebra	22104	Ponta do Sol	24088
Pinheiro da Cruz	3570	Pointe de St. Gildas	912	Ponta do Topo	23480
Piraeivs	15524	Pointe des Chats	548	Ponta dos Frades	25668
Piran	11848	Pointe des Corbeaux	1148	Ponta Grossa	25680
PIRANSKI ZALIV	11848	Pointe des Dames	1080	Ponta Jalunga	24236
Pirasa Adasi	19812	Pointe des Pilotes	6036	Ponta Machado	24096
Piraziz Burnu	19440	Pointe des Poulains	644	Ponta Moreia	24214
Pirovac	13072	Pointe Djerda	22280	Ponta Nho Martinho	24240
PIROVACKI ZALIV	13068	Pointe du Coq	424	Ponta Nornonha	25708
Piryos Burna	19368	Pointe du Sablom	6344	Ponta Piambo	25684

INDEX – LIGHTS

Ponta Preta	24215	Porticcio di Cannigione	8742	Porto-Canto	7100
Ponta Rosais	23448	Porticcio di Capossele	9296	Portoferraio	8896
Ponte da Piedade	3624	Porticcio di Santa Lucia	9432	PORTOFINO	7636
Ponte de Carvao	3760	Porticcio di Terre Vecchie	10336	Portonovo	2848
Pontevedra	2860	Porticcio San Lacopo	7928	PORTOVECCHIO DI PIOMBINO	9000
Pontile Chevron	7484	Porticcio Sannazzaro	9424	Portovenere	7700
Pontile Chiapparo	10672	Portici	9516	Port-St.-Louis-du-Rhone	6404
Pontile ENEL	7780	Porticciolo San Bartolomeo	7800	Posidhonia	14852
Pontile Esso	7440	Portiglione	9024	Postire	13552
Pontile Etoile	9812	Portinho do Canal	3592	Potiyskiy	19284
Pontile G. Massima	8904	Portisco	8671	Poyraz Burnu	17020
Pontile Ilva Nord	9404	Portixol	4912	Pozzallo	10196
Pontile Ilva Sud	9412	PORT-LA-NOUVELLE	6100	Praia da Aguda	3264
Pontile INMA	7788	Port-Manech	508	Prainha	23428
Pontile Montecantini	9416	Porto Alexandre	25716	Prasonisi	20033
Pontile Sant Elmo	8524	PORTO ALGHERO	8286	Prasso	19952
Pontile Vadoil	7472	Porto Azzurro (Longone)	8940	Prcanj	14212
Pontile Vigliena	9500	PORTO BUSO	11592	Preguica (Porto Velho)	24136
Pontile Vittorio Veneto	9916	Porto Cesareo	10752	Preko	12972
Popovka	18248	Porto Civitanova	11196	PRESQU'ILE DU CAP VERT	24388
POREC	11908	PORTO CONTE	8276	Prigradica	13724
Pornic	1032	PORTO CORSINI (MARINA DI RAVENNA)	11368	Primosten	13308
Pors-Poulhan	304	Porto Covo	3588	Prirovo	13684
PORT AMBONNE	6148	Porto da Caloura	23612	Pristan	14120
Port Azovstal	18752	Porto da Pedra de Lume	24176	Procida	9368
Port Bandol	6744	Porto das Barcas	3360, 3608	Propriano	7992
Port Bloc	1516	Porto das Pocas	23296	Prvic Sepurue	13160
Port Bouet	24840	Porto de Ana Chaves	25192	Puebla del Caraminal	2780
Port Camargue (Espiguette)	6288	Porto de Capelas	23648	Puerto Cementero	24016
Port de Bouc	6468	PORTO DE MESSINA	9768	PUERTO DE ALCUDIA	5096
Port de Cogolin	7008	Porto del Valle	9084	Puerto de Andraitx	5020
Port de Fos	6396	Porto di Cortellazzo	11558	Puerto de Arrecife	24052
PORT DE JOUN'IE	21094	Porto di Goro	11424	PUERTO DE BENALMADENA	4324
Port de la Couduriere	6768	PORTO DI GRADO	11608	Puerto de Benidoom	4720
Port de la Galere	7072	PORTO DI LIDO	11508	PUERTO DE BERMEO	1868
Port de la Gravette	916	Porto di Piave Vecchia	11556	PUERTO DE CABO DE PALOS	4604
Port de la Lave	6560	Porto di Ponza	9232	Puerto de Cabrera	4864
Port de la Madrague	6678	PORTO DI TRIESTE	11676	Puerto de Campos	4876
Port de la Mede	6520	Porto Dinheiro	3364	Puerto de Candelaria	23920
Port de Mediq	22836	Porto do Bolama	24564	Puerto de Carboneras	4500
Port de Peche	1036	PORTO EMPEDOCLE	10116	Puerto de Corralejo	24042
Port de Valras	6108	Porto Franco Vecchio	11680	Puerto de El Candado	4390
Port des Pecheurs	1672	PORTO GARIBALDI	11400	Puerto de Escarbote	2784
Port du Frioul	6664	Porto Grande	24116	Puerto de Escombreras	4568
Port du Mourillon	6840	Porto Industriale	10708	Puerto de Fornells	5228
Port du Niel	6892	Porto Judeu	23536	Puerto de Hierro	23804
Port du Plomb	1256	Porto Kayio	15000	Puerto de Ibiza	4808
PORT ERCOLE	9112	Porto Levante	11448	Puerto de la Cruz	23842
Port Formoso	23644	Porto Lignano	11576	Puerto de La Sabina	4756
PORT GENTIL	25372	Porto Marmorea	10268	Puerto de la Selva Punta Semella	5992
Port Grimaud	7016	Porto Massimo	8840	Puerto de Lastres	2128
PORT HALIGUEN	732	Porto Navo	24084	PUERTO DE LOS ALFAQUES	5568
Port Levkinnis	14440	Porto Nuevo	10612	Puerto de los Cristianos	23836
Port Louis	584, 588	Porto Palo	10216	Puerto de Mahon	5240
Port Mariupol	18716	Porto Preco Leve	24564	Puerto de Morro Jable	24027
Port Methanier	22252	Porto Refugio	10152	PUERTO DE MOTRICO	1820
PORT NOLLOTH	25824	Porto Rotondo	8669	Puerto de Orio	1802
Port of Lome	24932	Porto Salazar	25692	Puerto de Oropesa	5514
Port Soplaya	5424	PORTO SALVO	9276	PUERTO DE PASAJES	1728
Port Trudy	536	Porto San Giorgio	11190	Puerto de Portman	4596
PORT VENDRES	6024	PORTO SANTO STEFANO	9084	Puerto de Restinga	23810
PORT' E PALERMOS	14368	Porto Simis	20476	Puerto de Sada	2540
Port-Frejus	7039.5	Porto Sole	7304	PUERTO DE SAN CIPRIAN	2376
Port-Galice	7124	Porto Torres	8216	Puerto de Sebastian	23816
Porthmos Evripou	16320	Porto Vasto	11104	Puerto de Siles	5449
Porticcio	8604	Porto Vecchio	8168, 10604	Puerto de Soller	5040
Porticcio del Molosiglio	9440	Porto Verde	11317	Puerto de Tapia de Casariego	2332

INDEX – LIGHTS

Puerto de Tarifa	4120	Punta del Castillete	24023.7	Punta Roncadoira	2410
Puerto de Vallcarca	5736	Punta del Coppo	7644	Punta Rondinella	10728
PUERTO DE VEGA	2308	Punta del Diavolo	11076	Punta S. Antonio	9272
Puerto de Viavelez	2320	Punta del Espero	5238	Punta S. Giovanni	8944
Puerto del Rosario	24036	Punta del Fangal	5600	Punta Sabinal	4440
Puerto Deportivo	5928	Punta del Ferraione	8864	Punta Salippi	8265
Puerto El Grove	2828	Punta del Hidalgo	23854	Punta San Carlos	5240
Puerto las Fuentes	5519	Punta del Molino	5916	Punta San Cataldo	10892
Puerto Luba	25146	Punta del Pescador	1984	Punta San Cataldo di Lecce	10808
Puerto Pesquero Muelle de Poniente	3992	Punta del Picacho	3844	Punta San Emeterio	2112
Puerto Petro	5160	Punta del Roncudo	2616	Punta San Leonardo	10500
Puerto Rico	24022	Punta della Guardia	9224	Punta San Nicola	10796
Punat	12492	Punta della Maestra	11436	Punta San Raineri	9768
Punta Ala	9032	Punta della Penna	11100	Punta San Salvatore	9776
Punta Alice	10624	Punta di Portofino	7636	Punta San Simone	10008
Punta Almina	22840	Punta do Egitto	25636	Punta Santa Barbara	9116
Punta Anciola	4852	Punta El Bancal	5192	Punta Santa Maria	7720
Punta Arena Bianca	10472	Punta Europa (Los Frailes)	25112	Punta Santa Teresa	7820
Punta Arinaga	24008	Punta Faro	2412	Punta Sardinia	23928
Punta Barcelonesa	25144	Punta Favalaro	10456	Punta Sdobba	11634
Punta Bombarda	4724	Punta Fenaio (Fienaio)	9092	Punta Secca	9772
Punta Borneira	2960	Punta Gaviota	24034	Punta Socastro	2416
Punta Caballo	2768	Punta Gennalena	10328	Punta Sottile	10020
Punta Cabeiro	2700	Punta Guera	24336	Punta Spadilo	10480
Punta Cala Sabina	4752	Punta Guitgia	10460	Punta Stilo	10584
Punta Cala Scirocco	8860	Punta Imperatore	9328	Punta Subrido	2912
Punta Campanella	9568	Punta Insua	2684	Punta Tagliamento	11572
Punta Canabal	2924	Punta Jandia	24024	Punta Tenaza	3032
Punta Carena	9572	Punta La Blanca	2288	Punta Tenlo Chico	2856
Punta Carnero	4128	Punta la de Unidad Africana(Punta Fernanda)	25120	Punta Tracino	10484
Punta Castelluccio	10244	Punta Lage	2628	Punta Tramontana	5036
Punta Chincho	4796	Punta Lameda	2936	Punta Trench	5996
Punta Coda Sardegna	8836	Punta Lantaila	24032	Punta Vagno	7612
Punta Corballera	5572	Punta Lava	23801	Punta Varo	9220
Punta Coscio	10630	Punta Lazareto	5252	Puntarska Draga	12488
Punta Couso	2896	Punta Libeccio	10004		
Punta Creveta	4860	Punta Ligata	8672	Q	
Punta Cumplida	23780	Punta Limarsi	10492	Qaitbai	21340
Punta de Abona	23828	Punta Lingua	9852	Qua Iboe	25070
Punta de Anaga	23852	Punta Lucero	1908	Quai du Canada	1144
Punta de Buenavista	23838	Punta Marsala	10016	Quicombo	25632
Punta de Cala Nans	5984	Punta Mbode	25264		
Punta de Frouxeira	2458	Punta Mbonda	25248	R	
Punta de Fuencaliente	23800	Punta Michorn	5508	Ra's al Bara Barq	21628
Punta de la Avanzada	5072	Punta Mortella	8076	Ra's al Basit	20988
Punta de la Bana	5568	Punta Moscarte	4804	Ra's al Fasuri	20992
Punta de la Barca	2656	Punta Nadar	22912	Ra's al Hallab	21640
Punta de la Bateria	5148	Punta Nariga	2613	Ra's al Hilal	21484
Punta de la Bateria	5972	Punta Nati	5220	Ra's al Ma'murah	21976.6
Punta de la Creu	5044	Punta Omo-Morto	9956	Ra's Alam ar Rum	21420
Punta de la Doncella	4280	Punta Orquilla	23808	Ra's Amir	21492
Punta de la Espina	2108	Punta Palau	8832	Ra's Amshit	21084
Punta de la Mona	4411	Punta Paloma	4112	Ra's ash Shaq'ah	21072
Punta de la Polacra	4495	Punta Paratella	8852	Ra's at Tin	21344, 21468
Punta de la Silla	2096	Punta Pechiguera	24048	Ra's Azzaz	21436
Punta de la Torre de San Pedro	1776	Punta Pezzo	9720	Ra's Bayrut	21116
Punta de Lago	2636	Punta Piopetto	9364	Ra's el Shaqiq	21418
Punta de Landana	25492	Punta Plana	4888	Ra's Iban Hani	20996
Punta de las Piedras	4064	Punta Polveraia	8884	Ra's Taguermess	21764
Punta de Ne Cafayes	5256	Punta Porticello	9892	Ra's Tajura	21644
Punta de San Cristobal	23812	Punta Puntasa	4884	Ra's Thinah	21836
Punta de San Jose	25196	Punta Queixal	2688	Rabat	23036
Punta de Tazonas	2132	Punta Raisi	9940	Rada della Reale (Reale Roadstead)	8268
Punta de Teno	23840	Punta Rasca	23832	RADA DI VADO	7408
Punta de Torrox	4408	Punta Rebollera	2276	Rade d'Agay	7060
Punta de Villacaras	5264	Punta Robaleira	2904		
Punta del Capel Rosso	9104				

INDEX – LIGHTS

Rade de Brescou	6140	Risan	14200	Rt Murteric	13124
RADE DE LOME	24928	Risanski (Morinjski) Zaliv	14188	Rt Negrit	12484
Rade-Abri	176	Rivedoux-Plage	1304	Rt Opatovo	14168
Radio Atlantico	23936	RIZE	19368	Rt Ostrica Vela	13252
Raftis	16252	Robbeneiland	25968	Rt Pelegrin	13596
Ramla Tal-Mgarr	10508	Roche Akcine (Axin)	22212	Rt Petelin	11836
Rapallo	7652	Roche Mengam	154	Rt Pinida	11996
Rapita	4887	Rocher d'Antioche	1416	Rt Pisak	12744
Ras Afia	22308	Rocher de Roquerols	6244	Rt Platamon	14240
Ras el Kalia	22444	Rocher Les Duex Freres	22704	Rt Poljana	12296
Ras el Mingar	21504	Roches-Noires	23100	Rt Povlja	13560
Ras el Moghreb	22288	Rochetta	11488	Rt Prascarica	12088
Ras Engela	22132	Rompeolas de Amandarri	1844	Rt Prestenice	12172
Ras Kapudia (La Chebba)	21900	Rompido de Cartaya	3828	Rt Proversa	12875
Ras Qartajamah	22040	Roquetas de Mar	4444	Rt Prutna	12672
Raschid	21324	Rosape	1868	Rt Rascatna	13564
Rasohe	13298	Rosmeur	232	Rt Rasnjic	13872
RAZ DE SEIN	268	Rossentz	17577	Rt Rat	13096, 13260
Razanac	12732	ROTA	3900	Rt Razanj	13528
REFINERIA DE CASTELLON	5476	ROVINJ	11944	Rt Rdakova	14216
Reggio di Calabria	9736	Royan	1536	Rt Rep Kieka	13792
REKA BUG	18095	Rt Arat	12796	Rt Sajalo	12544
REKA DNEPR	18164	Rt Artatur	13364	Rt Seka	12064
REKA RVACH	18172	Rt Baba	13212	Rt Seljanovo	14156
Restinga	25644	Rt Babno	12356	Rt Senisna	13200
Resulhinzir	20832	Rt Bad	13740	Rt Sip	12176
REYD ADLER	19164	Rt Baljenica	12748	Rt Skuljica	12464
Reydivvy	17912	Rt Blaca	13804	Rt Sorinj	12592
RIA DE AROSA	2724	Rt Bonaster	12836	Rt Sridnji	12340
RIA DE AVILES	2240	Rt Brzac	12760	Rt Stoncica	13672
RIA DE CAMARINAS	2640	Rt Celjen	13772	Rt Strazica	12460
RIA DE CORCUBION	2668	Rt Cuska	12875.5	Rt Struga	13912
RIA DE CORME Y LAGE	2616	Rt Debela Nozica	12724	Rt Stupisce	13700
RIA DE EL FERROL	2464	Rt Debeli	13196	Rt Suha	12324
RIA DE MARIN	2840	Rt Fortica	12720	Rt Sv. Ivan	13836
RIA DE MUROS Y NOYA	2688	Rt Frkanj	12612	Rt Sv. Mikula	12504
Ria de Navia	2316	Rt Glavina	12368	Rt Svet Ante	13204
RIA DE RIBADEO	2340	Rt Glavotok	12512	Rt Sveta Eufemija	11944
RIA DE ROSA	2752	Rt Gospa	14184	Rt Sveti Andrija	12104
RIA DE SAN VICENTE DE LA BARQUERA	2096	Rt Gradina	13328	Rt Sveti Mikula	12080
RIA DE SANTONA	1984	Rt Jadrija	13184	Rt Sveti Nedlja	14164
Ria de Suances	2068	Rt Jurisnica	12580	Rt Sveti Nikola	12700
RIA DE VIGO	2904	Rt Juzni Turan	13216	Rt Tarej	12196
RIA DE VIVERO	2412	Rt Kabal	13628	Rt Tokal	12416
RIA DEL BARQUERO	2432	Rt Kalifront	12596	Rt Torunza	12292
RIBADESELLA	2120	Rt Kamik	12878	Rt Turnac	12380
Ribeira Brava	23720	Rt Konj	13176	Rt Turski	14180
RIBEIRA DE ARADE (PORTIMAO)	3644	Rt Korotanja	12752	Rt Ubas (Ubac)	12068
Ribeira de Barca	24217	Rt Kovacine	12156	Rt Veli Pin	12472
Riccione	11320	Rt Kremik	13316	Rt Veli Rat	12864
RIJECKI ZALIV	12200, 12336	Rt Kristo	12000	Rt Veli Zaglav	13876
Rijeka Dubrovacka	14048	Rt Kristofor	12704	Rt Velo Dance	13884
Rimini	11324	Rt Kucica	12076	Rt Verudica	12036
RIO CACHEU	24484	Rt Kumpare	12004	Rt Vidilica	12874
RIO DE ORO PENINSULA	24308	Rt Kurila	12276	Rt Vnetak	12120
Rio dos Flamengos	25712	Rt Lakunji	12128	Rt Volovica	14260
Rio Ebro	5599	Rt Lovisce	13820	Rt Voscica	12376
RIO GEBa	24500	Rt Madona	11848	Rt Vranac	12832, 13892
RIO GUADALQUIVIR (SANLUCAR DE BARRAMEDA)	3864	Rt Mali Voz	13788	Rt Vranine	12756
RIO GUADIANA	3800, 3820	Rt Manganel	12508	Rt Zali	12647
Rio Landrove	2420	Rt Marjan	13428	Rt Zdrijac	12764
Rio Lima	3100	Rt Marlera	12060	Rt Zub	11904
Rio Marina	8936	Rt Melin	12164	Rufisque	24440
RIO NUNEZ	24600	Rt Mendre	14272	Rumeli Burnu	17496
RIO ODIEL (HUELVA)	3840	Rt Mirina (Mirna)	13776	Rumelihisari	17420
RIPOSTO	10436	Rt Mulac	12072	Rybachiy	18360
		Rt Munat Skrajni	12056		

INDEX – LIGHTS

S			
Sa Raqueta	4916	Sapri (Pisacane)	9664
Sa Trona	5200	Saranti	14834
SAFI	23180	Saraylar	17148
Saidadh (Sayada)	21924	SARONIKOS KOLPOS	15228, 15328
Saint Antioco Ponti	8440	SAROS KORFEZI	16944
Saint Antoine	6472	Sarroch	8456
SAINT GUENOLE	312	Sassandra	24788
Saint Jacques en Sarzeau	776	Sauzon	648
Saint Jean-Cap Ferrat	7220	Savellettri	10860
Saint Nicolas	1500	SAVONA	7490
Sainte Maxime-sur-Mer	7024	SAYDA (SIDON)	21140
SAINT-GILLES-SUR-VIE	1160	Sayiadhiaa	14456
Saint-Jean-de-Monts	1124	Scaramia	10184
Saint-Louis	24380	Scario	9660
Saint-Nazaire	972	Scauri	9310, 10496
Sakarya	19660	SCIACCA	10096
Salange	15820	Sciara Biscari	10400
Saldanhabaai	25896	Scilla	9708
SALEARNO	9604	Scoedec	336
Saline de Montebello	9748	Scogli Porcelli	10036
Salipazari Rihtimi	17388	Scogli Porri	10208
Saluga	11976	Scoglietto	8892
Sami	14680	Scoglio d'Africa	8976
SAMSUN	19476	Scoglio Mangiabarche	8428
San Adrian de Besos	5864	Scoglio Ravia	9240
San Benedetto del Tronto	11176	Scoglio Vervece	9564
San Carlos de la Rapita	5576	Scoglietti	10180
SAN ESTEBAN	2248	SEA OF MARMARA (MARMARA DENIZI)	17052
SAN FELIU DE GUIXOLS	5900	Secca Corsara	8848
San Foca di Melendugno	10804	Secca dei Berni	8556
San Marco di Castellabate	9628	Secche del Cervo	8720
San Martin	2476	SECHE DELLA MELORIA	7872
San Nicolas	5196	Secche di Ugento	10778
San Pedro	24768	Secche di Vada	8980
San Pedro del Pinatar	4636	Seddulbahir	16960
SAN REMO	7292	Sehir Adalari	20232
SAN SABBA	11752	Seka	20688
SAN SALVADOR	5692	SEKONDI	24868
SAN SEBASTIAN	1788	Selce	12412
San Vito Chietino	11124	Selenitsa	14976
Sanacak Burnu	20230	Selimiye	20652
Sanary-sur-Mer	6764	Selinti Burnu	20660
SANCTI PETRI	4060	Selvi Burnu	17456
Sangenjo	2852	SENIGALLIA	11268
Santa Clara	23580	Senj	12436
Santa Croce di Trieste	11660	Seno del Canneto	10772
Santa Cruz de la Palma	23784	Seno del Priolo	10316
Santa Cruz de Tenerife	23859	Seno di Panigaglia	7728
Santa Eugenia de Riveira	2764	Senocozulua	1736
Santa Lucia	7048	Serpa Bank	14398
SANTA MARGARITA	5964	Servola	11748
Santa Margherita Ligure	7648	SESIMBRA	3508
Santa Ponza	5013	Sestri Levante	7692
Sant-Ambrogio	8064	SETE	6164, 6248
SANTANDER	2020	Sevastopol	18272
Santiago	23892	Severnny Portovyy	17876
Santo Amaro	23432	SFAX	21845
Santo Antonio	25536	Shen Nokole	14332
Santo Antonio do Principe	25176	Shen Vasilit	14352
Santurce	1939	SHENGJIN	14280, 14328
Sanzheyskiy	17848	Siangkoppunt	26064
Sao Jorge	23744	Sibanski Kanal	12792
SAO MARTINHO DO PORTO	3320	Sibenska Vrata	13172
Sao Mateus	23560	SIBENSKI KANAL	13236
Sao Sebastiao	25192	Sidi al Hachmi	22938
		Sidi Barrani (Ras Haleima)	21424
		Sidi Bou Afi	23144
		Sidi Daoud	21990
		Sidi Ferruch	22432
		Sidi Magdul	23216
		Sidi Mechrig	22138
		Sidi Mesbah	23148
		Sidi Otman	21648
		Sidi Suwaykir	21500
		Silbinski Kanal	12804
		Sile Burnu	19680
		Sile Limani	19684
		Silivri	17080
		Simulambuco	25508
		SINES	3572
		SINGITIKOS KOLPOS	16668
		SINO BAY	24752
		Sinop	19512
		SIRACUSA	10244
		Sirte	21624
		Sivriada	17316
		Sivrice Burnu	19700
		Sivrikaya Burnu	17236
		Sjeverna Luka	11956
		Skaha Gerakini	16656
		Skala	15941
		Skala Kamiros	20396
		Skala Livanates	16356
		Skala Oreon	16416
		Skartsoumbonisi	14660
		Skikda	22240
		Skopeloi Tragos	20100
		Skrivena Luka	13908
		Slano	14004
		Slatine	13400
		SOCHI	19132
		Soguksu Limani	20668
		Solenzara	8137
		Soline	12392
		Soline-Brela	13502
		Solodunova	18258
		Som Adasi	20460
		Somos	2120
		Sorrento	9560
		Spalathronisi	15300
		SPLITSKI KANAL	13508
		Srebreno	14068
		SREDNJI KANAL	12876
		St. Elmo	10548
		ST. HELENA (U.K.)	26100
		St. Helenabaai	25876
		St. Laurent-du-Var	7168
		St. Louis Grandiole	24384
		St. Martin	1292
		St. Mathieu	104
		St. Paul's Bay	10528
		St. Pierre	1512
		St. Sostis Point	16410
		St. Trojan	1440
		Stanicic	14152
		Stanislav	18088
		Stara Savudrija	11870
		Starigrad	12736
		Stenon Avlidhos	16308
		STENON PREVEZIS	14504
		Stintino	8264
		Stompneus Punte	25880
		Ston	13996
		Stonski Kanal	13992

INDEX – LIGHTS

STRAIT OF BONIFACIO	7944, 8188
STRETTO DI MESSINA	9704
Su Arrasolu	8640
Sudurad	14030
SUEZ CANAL	21293
SUKHUMI	19212
Supetar	13544
SUR (TYRE)	21192
Susak	12248
Sutivan	13540
Sutomiscica	12964
Sv. Jerolim	13608
Sveti Ivan	17564
Swakopmund	25752
Sychavskiy	17992

T

Tabarja	21092
TABLE BAY	25976
TAGANROGSKIY ZALIV	18680
Tagrin Point	24688
TAKORADI BAY	24852
Talej	14292
Tamanskiy	18552
Tamentfoust (La Perouse)	22372
Tanger Boukhalf	22900
TARABULUS (TRIPOLI)	21048, 21652
TARANTO	10640
Tarfaya	23270
Tarifa	4116
TARRAGONA	5652
Tarsan Adasi	20018
Tasucu	20680
TAVIRA	3780
Tavsan Adasi	17116
Tazacorte Harbor	23802
Teboulba	21921
Tekagac Burnu	20160
Teke Burnu	19996
Tekhelet Island	21202
Tekirdag	17064
Tel Ashqelon	21272
TEL AVIV	21240
TEMA	24896
Temerosa	24204
TENDEROVSKAYA KOSA	18180
Tendrovskiy	18184
TENES	22492
TERMINI IHERESE	9868
TERMOLI	11080
TERRACINA	9248
Terrasini	9952
Tetouan	22828
Tevennec	276
Thasos	16776
Theodoros	14708
Theoule-sur-mer	7076
THERMAIKOS KOLPOS	16564
Thira Skala	15960
Tihi Kanal	12364
Tin Can Island	25016
TIPASA	22444
Tirebolu	19420
Tivatski Zaliv	14128
Tjesnac Verige	14164
Topan	20205

Toprak Ada	19974
Tori di Foce Verde	9212
Torra Mare (Torre Pelosa)	10888
Torre Canne	10856
Torre d'en Beu	5172
Torre de Hercules	2548
Torre del Greco	9524
Torre Grande	8324
Torre Preposti	11036
Torre San Giovanni	10776
Torre Sant' Andrea	10800
Torre Valdaliga	9136
Torreveja	4640
Tour de La Chaume	1220
Tourelle Juliar	1428
Tourelle Pecorella	8152
Tourelle Richelieu	1380
Tourelle Tignoso	8088
Tourkolimano	15408
Tower of Lions	21060
Trabzon	19388
TRANI	10972
Treboul	236
Treis Boukes	16445
Treichville	24836
TREVIGNON	504
Trezien	76
Tricase	10784
TROGIRSKI ZALIV	13368
Tropea	9700
Trstenik	13968
Trsteno	14012
Tsimesda	16085
TUAPSE	19108
Tulmaythah	21496
Turina	9688
Tuzla Korfezi	17286
Tyemryuk	18928

U

Ubli (Sv. Petar)	13932
Ugljan	12956
Ugurlu Iskelesi	16940.5
Ulcinj	14276
Unye	19460
Urzelina	23468
Uvala Bijar	12140
Uvala Blaca	13764
Uvala Brestova	12112
Uvala Dragoca	12264
Uvala Komaseva	12928
Uvala Kristofor	12600
Uvala Luka (Lovisce)	13824
Uvala Mandre	12648
Uvala Podgora	13588
Uvala Portoroz	11860
Uvala Pribinja	13616
Uvala Siroka	12828
Uvala Splitska	13548
Uvala Stara Novallja	12640
Uvala Stomorska	13516
Uvala Teplica	12092
Uvala Tunarica	12084
Uvala Zmanskica	12892
Uzun Ada	19864
Uzun Burnu	17028

V

Vado Ligure	7408
Vakros Paximadha	20440
Vale Formoso	23348
VALENCIA	5368
Vallauris	7116
Valle Grignano	11664
Valleta	10544
Varadero	5216
VARNENSKI ZALIV	17624
Vasileios	14838
Vathi	15276
Vela Luka	13896
VELEBITSKI KANAL	12364
Velho	24192
Veli Losinj	12308
Verkhni Pavkobski	18452
Verzocchi	7772
Via G. Amendola	8776
VIANA DO CASTELO	3099
Viareggio	7856
Vibo Valentia	9692
Victoria	24600
Victoria Basin	25992
Vieste	11040
Vijose	14324
Viktorovka	18024
Vila Cha	3208
VILA DO CONDE	3188
Vila Real de Santo Antonio	3816
VILAINE	788
Vilamoura	3716
Villa Cisneros	24312
Villa San Giovanni	9724
VILLAJOYOSA	4708
Villajuan	2796
Villanueva	2804
Villanueva y Geltru	5708
Villefranche	7208
Villes-Martin	964
Vinaroz	5544
Vira	13624
VIRSKO MORE	12648, 12792
Viska Luka	13680
Vitino	18250
Vitoria	23726
Vittoria	11676
Vlore	14348
Vojske	13312
Vokarias	19928
Volosko	12220
Vonitsa	14548
Vostochnyy	18060
Voudhia	15916
Vrakhoi Kaloyerai	15700
Vrakhoi Lagoudhia	14444
Vrakhoi Meringia	15584
Vrakhonisidha Makri	14634
Vrakhonisidha Plaki	15866
Vrakhonisis Andidhronera	15064
Vrakhonisis Evdhilos	20076
Vrakhonisis Gaidharos	20284
Vrakhonisis Khondros	20464
Vrakhonisis Strovilo	19946
Vrakhos Amardhes	15844
Vrakhos Navalion	14630

INDEX – LIGHTS

Vrakhos Stavros	15028	Yalova (Samanli)	17240	Zaliv Pantera	12868
Vrakonisi Margariti	19948	Yantarny	18940	Zaliv Rasa	12068
Vrbnik	12428	Yardamci	20620	Zaliv Traste	14236
Vrboska	13648	Yasun Burnu	19452	ZALIV VELA LUKA	13884
Vridi Channel	24802	Yelkenkaya Burnu	17284	Zaporinovac	13376
Vrsar	11940	Yenikal'skiy	18560	ZARZIS	21740
Vueltas Valle Gran Rey	23826	Yesilkoy	17100	Zarzouna	22078
Vuka Zaton	14036	Yevksinogradskiy	17640	Zelenika	14116
W		YEVPARATORIYSKIY	18252	Zembretta Isle	21988
WALVIS BAY	25756	Yilan Ada	20165	Zeytun Burnu	17272
Wayfeya	21545	Yilancik Adasi	20504	Zigljen	12646
West coast	14444	Yildiz Kayaligi	17320	Zincirbozan Banki	17052
X		Yugozapadnyy Volnolom	19116	Zona de El Musel	2152
Xeros	20980	Yumurta Adasi	19784	Zona Franca	4012
Y		Z		Zonguldak Burun	19608
Yakakent	19500	Zablace	13258	ZONGULDAK LIMANI	19608
		Zadar	12996	Zourafa Islet	16860
		Zakinthou	14736	Zucovac	14136
		Zalic	12792	Zumaya	1808
		Zaliv Marina	13388	Zuwarah	21716
				Zverinacki Kanal	12870

INDEX – RADIOBEACONS

A	Flores 1540 Freetown 1730	Port Said 1300
Ascension Island 1850	G	R
B	Gozo 860 Graciosa 1550	Ras el Shaqiq 1350 Rijeka 760 Rosetta 1330
Bانياs 1270 Bar 840 Bata 1810 Burullus 1320	K	S
C	Kamsar 1710 Kos 880 Koundinde 1720	Saint Louis 1690 Sal 1650 Santa Maria 1570 Sassandra 1750 Sounion 900 Soyo 1870 Split 790
Cabinda 1860 Cap Bon 1390 Cotonou 1780	M	T
D	Malabo 1800 Mocamedes 1890 Monte Verde 1640 Mys Aytodorskiy 1070 Mys Yevpatoriyskiy 1010	Takoradi 1770 Tarabulus 1370 Thira 890
Dakar 1700 Damietta 1310 Dubrovnik 800	N	V
E	N'gunza 1880 Nouakchott 1680	Valletta 850
El Attaia 1380 Es Sider 1360 Escravos 1790	P	
F	Pointe Noire 1840 Port Bouet 1760 Port Gentil 1830	
Finike 1250		

INDEX – DIFFERENTIAL GPS BEACONS

A

Alexandria 1300

M

Mersa Matrouh..... 1320

P

Port Said 1310

CROSS REFERENCE - INTERNATIONAL vs. U.S. LIGHT NUMBER

Inter.	—	U.S.	Inter.	—	U.S.	Inter.	—	U.S.	Inter.	—	U.S.
A1842	16	D0887.1	332	D0996.1	616	D1106948
A1843	18	D0890	308	D0996.3	598	D1106.1952
A1844	4	D0892	344	D0996.6	582	D1114956
A1846	20	D0893	336	D0997	618	D1116964
A1848	24	D0894	348	D0998	624	D1118968
A1850	38	D0896	364	D0999	620	D1122972
A1852	28	D0896.05	366	D1003	629	D1124976
A1854	48	D0896.1	368	D1012	632	D1126980
A1856	52	D0898	380	D1014	636	D1127982
A1862	56	D0899	372	D1015	676	D1128984
A1870	40	D0899.2	384	D1015.1	680	D1128.7985
A1871	44	D0900	376	D1015.5	686	D1128.8985.1
A1872	92	D0901	377	D1016	672	D1129986
A1873	84.1	D0902	388	D1017	684	D1130988
A1873.9	76	D0904	392	D1018	688	D1131996
A1874	84	D0904.5	393	D1022	692	D1137	1.008
A1874.1	104	D0906	400	D1026	736	D1138	1.015
A1875	108	D0909	408	D1026.2	732	D1139	1.016
A1876	80	D0910	412	D1026.4	740	D1140	1.024
A1880	88	D0913.9	424	D1030	644	D1142	1.028
A1884	112	D0914	428	D1032	640	D1150912
A1886	116	D0914.1	420	D1036	668	D1152924
D0790	152	D0915	416	D1040	664	D1153	1.092
D0790.1	160	D0918	436	D1042	660	D1154	1.088
D0792	154	D0922	444	D1044	648	D1154.5	1.031
D0794	156	D0923.2	442	D1045	652	D1155	1.048
D0796	178	D0925	460	D1046	656	D1155.2	1.044
D0798	176	D0925.4	464	D1050	752	D1155.4	1.052
D0799	180	D0928	472	D1051	760	D1156	1.032
D0799.1	180.1	D0930	476	D1052	764	D1156.6	1.056
D0801	182	D0932	492	D1054	768	D1156.7	1.036
D0801.1	182.1	D0933	488	D1054.5	769	D1156.72	1.040
D0802	192	D0934	484	D1056	776	D1156.8	1.060
D0803	196	D0935	486	D1060	784	D1157	1.064
D0804	188	D0936	468	D1062	780	D1160	1.068
D0806	184	D0940	496	D1062.5	794	D1161	1.072
D0814.5	200	D0942	498	D1063	788	D1162	1.080
D0814.51	200.1	D0944	500	D1064	792	D1164	1.084
D0816	144	D0945	504	D1066	800	D1165	1.102
D0817	148	D0946	508	D1072	808	D1165.1	1.102.1
D0818	140	D0950	512	D1074	812	D1166	1.096
D0820	136	D0952	516	D1075.8	848	D1167	1.100
D0826	212	D0954	520	D1075.81	852	D1170	1.112
D0829	208	D0954.1	524	D1076	844	D1172	1.120
D0830	220	D0960	528	D1078	856	D1174	1.116
D0831	224	D0961	526	D1080	820	D1176	1.128
D0831.2	228	D0962	532	D1082	720	D1178	1.132
D0832	232	D0964	536	D1084	724	D1180	1.136
D0834	236	D0966	540	D1086	728	D1183	1.140
D0836	240	D0968	544	D1088	860	D1183.1	1.140.1
D0852	248	D0970	548	D1090	868	D1184	1.144
D0856	252	D0971	565	D1090.1	872	D1186	1.148
D0860	256	D0971.1	565.1	D1091	862	D1188	1.152
D0862	268	D0974	556	D1093	876	D1189	1.124
D0866	276	D0975	560	D1093.1	880	D1189.6	1.168
D0870	272	D0978	576	D1094	864	D1190	1.160
D0872	284	D0978.1	580	D1096	896	D1190.1	1.164
D0874	300	D0982	592	D1098	884	D1191	1.176
D0875	292	D0984	588	D1100	888	D1193	1.172
D0877	296	D0985	584	D1102	892	D1196	1.180
D0877.1	288	D0986	596	D1104	944	D1198	1.184
D0884	304	D0990	600	D1104.2	962	D1200	1.212
D0886	312	D0990.1	604	D1104.4	960	D1204	1.216
D0886.1	316	D0994	608	D1105	920	D1204.1	1.220
D0887	328	D0996	612	D1105.5	916	D1207	1.196

CROSS REFERENCE - INTERNATIONAL vs. U.S. LIGHT NUMBER

Inter.	—	U.S.	Inter.	—	U.S.	Inter.	—	U.S.	Inter.	—	U.S.
D1207.1		1200	D1287		1468	D1456		1728	D1528.2		1938.1
D1210		1204	D1287.5		1440	D1456.2		1730	D1529		1940
D1210.1		1208	D1290		1476	D1456.4		1731	D1530		1939
D1211		1222	D1292		1490	D1457		1732	D1531		1944
D1211.1		1222.1	D1293.9		1488	D1457.5		1734	D1532		1948
D1214		1240	D1294		1496	D1458		1736	D1532.2		1949
D1215		1244	D1294.1		1492	D1459		1740	D1532.25		1951
D1216		1260	D1300		1480	D1459.1		1744	D1532.4		1956
D1218		1268	D1304		1536	D1460		1748	D1532.6		1952
D1220		1272	D1307		1544	D1462		1752	D1536		1964
D1223		1280	D1308		1540	D1466		1764	D1537		1972
D1223.1		1284	D1310		1500	D1468		1756	D1537.2		1976
D1224		1286	D1310.1		1504	D1470		1760	D1542		1984
D1226		1292	D1312		1508	D1472		1768	D1546		1992
D1228		1296	D1312.1		1512	D1474		1772	D1546.1		1996
D1230		1300	D1313		1505	D1475		1776	D1547		2000
D1232		1304	D1313.2		1506	D1475.5		1777	D1548		2004
D1232.1		1308	D1314		1516	D1476.8		1778	D1548.2		2008
D1234		1312	D1316		1520	D1476.85		1778.5	D1549		2012
D1238		1324	D1326		1524	D1482		1792	D1552		2016
D1240		1316	D1327		1532	D1483		1788	D1554		2020
D1242		1256	D1327.2		1533	D1484		1796	D1556.5		2026
D1243		1352	D1372		1556	D1484.1		1800	D1556.51		2026.1
D1244		1340	D1378		1560	D1488.2		1802	D1557		2028
D1244.4		1336	D1380		1576	D1489		1804	D1557.3		2041
D1244.6		1332	D1382		1580	D1493		1808	D1558		2036
D1244.8		1348	D1384		1584	D1494		1812	D1558.2		2032
D1245		1344	D1386		1588	D1494.2		1816	D1559.4		2048
D1246		1344.5	D1387		1596	D1495		1820	D1559.42		2050
D1247		1345	D1387.2		1600	D1498		1832	D1559.45		2052
D1247.1		1345.1	D1387.21		1604	D1499		1836	D1559.83		2053
D1247.5		1351	D1387.3		1608	D1502		1840	D1559.84		2055
D1248		1351.5	D1387.4		1612	D1504		1844	D1559.87		2057
D1248.5		1351.7	D1387.5		1616	D1505		1856	D1561		2060
D1250		1380	D1388		1620	D1506		1848	D1562		2064
D1251		1364	D1388.1		1624	D1508		1852	D1562.6		2066
D1251.1		1368	D1390		1624.5	D1510		1860	D1563		2068
D1253		1360	D1390.5		1625	D1510.4		1864	D1563.1		2072
D1254		1381	D1391		1633	D1512		1868	D1566		2076
D1256		1384	D1392		1634	D1513		1872	D1566.1		2080
D1256.3		1385	D1394		1628	D1513.2		1876	D1568		2084
D1257		1400	D1394.1		1632	D1513.4		1888	D1568.1		2088
D1257.1		1404	D1394.2		1635	D1514		1880	D1570		2092
D1258		1388	D1394.3		1635.5	D1520		1892	D1574		2096
D1258.5		1396	D1395		1636	D1521		1896	D1576		2100
D1259		1390	D1396		1648	D1523		1898	D1577		2104
D1259.1		1391	D1400		1656	D1524		1900	D1578		2108
D1259.4		1392	D1410		1660	D1524.2		1904	D1580		2112
D1264		1408	D1412.4		1672	D1524.4		1910.6	D1582		2116
D1264.1		1412	D1412.41		1676	D1524.45		1910.7	D1586		2120
D1270		1420	D1413		1664	D1524.6		1911	D1587		2124
D1272		1416	D1413.1		1668	D1525		1912	D1589		2128
D1274		1422	D1414		1680	D1525.05		1912.5	D1591		2130
D1274.4		1423	D1416		1684	D1525.1		1913	D1592		2132
D1274.6		1422.5	D1418		1688	D1525.15		1913.2	D1596		2204
D1276		1424	D1420		1692	D1526.2		1914	D1597		2196
D1277		1428	D1422		1696	D1526.4		1908	D1597.4		2200
D1278		1432	D1424		1700	D1526.64		1910.2	D1598		2152
D1278.1		1436	D1424.1		1704	D1526.65		1910.5	D1598.1		2151
D1284		1444	D1425		1708	D1527		1920	D1598.3		2160
D1285		1448	D1452		1712	D1527.2		1924	D1598.4		2156
D1285.1		1452	D1453		1724	D1527.22		1928	D1598.42		2150
D1286		1456	D1454		1717	D1527.4		1932	D1598.45		2149
D1286.4		1460	D1454.3		1716	D1527.42		1936	D1598.5		2187
D1286.6		1464	D1454.6		1720	D1528		1938	D1598.7		2184

CROSS REFERENCE - INTERNATIONAL vs. U.S. LIGHT NUMBER

Inter.	—	U.S.	Inter.	—	U.S.	Inter.	—	U.S.	Inter.	—	U.S.
D1598.8		2186	D1685.2		2436	D1736.3		2644	D1890		2940
D1599		2192	D1686		2444	D1736.4		2648	D1890.1		2944
D1602		2168	D1686.1		2446	D1737		2656	D1891		2936
D1603		2172	D1686.2		2447	D1738		2636	D1892		2960
D1603.2		2173	D1686.3		2450	D1739		2640	D1893		2948
D1606.5		2166	D1687		2452	D1740		2660	D1893.1		2949
D1608		2136	D1687.6		2454	D1742		2664	D1894		2956
D1609		2140	D1688		2456	D1744		2666	D1894.5		2962
D1610		2148	D1690		2458	D1756		2680	D1895		2964
D1614		2208	D1692		2460	D1758		2676	D1895.4		2968
D1616		2212	D1694		2464	D1760		2668	D1895.5		2970
D1618		2220	D1695		2468	D1762		2672	D1895.55		2957
D1622		2228	D1696		2476	D1775		2682	D1895.6		3016
D1622.1		2232	D1696.1		2480	D1782		2684	D1895.7		2978
D1624		2224	D1697		2484	D1784		2688	D1895.8		2976
D1628		2236	D1698.5		2511	D1788		2696	D1895.9		2980
D1630		2240	D1698.7		2513	D1790		2712	D1895.94		2971
D1630.4		2238	D1698.84		2512	D1792		2700	D1895.97		2971.2
D1631		2244	D1698.9		2516	D1794		2716	D1895.98		2971.3
D1631.28		2246	D1698.92		2520	D1795		2720	D1896		2972
D1632.05		2246.5	D1698.94		2524	D1796		2724	D1897		3004
D1632.11		2247	D1698.96		2528	D1798		2732	D1898		2988
D1634.2		2248	D1699.5		2533	D1799.5		2738	D1900		2992
D1636		2264	D1699.6		2533.5	D1800		2740	D1900.2		2996
D1638		2268	D1699.7		2534	D1806		2820	D1901		3000
D1638.4		2272	D1699.8		2539	D1808		2812	D1901.2		3002
D1640		2276	D1700		2540	D1810		2824	D1901.3		3010
D1641		2280	D1702		2544	D1812		2828	D1901.5		3012
D1642		2284	D1702.6		2538	D1814		2808	D1901.6		3020
D1646		2288	D1702.9		2535	D1815		2807	D1902		3024
D1647		2292	D1703		2537, 2541	D1816		2748	D1902.6		3029
D1649		2296	D1703.5		2537.5	D1818		2756	D1904.4		3013
D1649.1		2300	D1704		2548	D1820		2764	D1904.6		3014
D1650		2304	D1706		2552	D1822		2760	D1907		2938
D1652		2308	D1708		2556	D1824		2752	D1911		3040
D1653		2312	D1710		2560	D1826		2768	D1911.1		3044
D1657		2316	D1710.1		2564	D1827		2772	D1912		3032
D1657.5		2320	D1714		2568	D1828		2776	D1914		3048
D1657.6		2324	D1716		2572	D1830		2780	D1916		3052
D1658		2328	D1716.2		2575	D1830.4		2781	D1920.5		3066
D1659		2332	D1716.4		2573	D1831		2784	D1921		3068
D1659.2		2336	D1716.6		2574	D1834		2804	D2002		3076
D1660		2340	D1717		2576	D1838		2796	D2003		3080
D1661		2341	D1718		2592	D1848		2840	D2003.1		3084
D1662		2348	D1720		2596	D1850		2844	D2006		3090
D1662.1		2352	D1722		2580	D1855		2848	D2008		3096
D1664		2356	D1722.2		2584	D1856		2852	D2012		3100
D1664.1		2360	D1723		2588	D1858		2854	D2012.1		3104
D1673		2368	D1723.9		2599.1	D1860		2856	D2012.8		3099
D1676		2376	D1723.91		2599	D1862		2860	D2016		3128
D1678		2404	D1723.93		2599.2	D1864		2864	D2016.2		3132
D1678.2		2380	D1723.95		2599.3	D1865.6		2866	D2016.21		3136
D1678.21		2384	D1723.99		2605	D1866		2868	D2020.4		3160
D1678.3		2388	D1723.991		2605.1	D1870		2880	D2020.6		3164
D1678.31		2392	D1724		2600	D1872		2888	D2023		3196
D1678.4		2396	D1724.1		2604	D1873		2896	D2023.1		3200
D1678.6		2400	D1725		2606	D1873.4		2900	D2023.7		3204
D1678.8		2410	D1726		2608	D1874		2904	D2024		3188
D1679		2412	D1728		2612	D1876		2908	D2024.1		3192
D1680		2416	D1729		2613	D1876.1		2912	D2027		3208
D1681		2420	D1730		2616	D1882		2916	D2027.1		3212
D1684		2432	D1732		2628	D1884		2920	D2028.4		3216
D1685		2440	D1733		2620	D1886		2924	D2028.5		3220
D1685.11		2441	D1734		2624	D1888		2928	D2029		3224
D1685.12		2442	D1736		2632	D1889		2932	D2029.1		3228

CROSS REFERENCE - INTERNATIONAL vs. U.S. LIGHT NUMBER

Inter.	—	U.S.	Inter.	—	U.S.	Inter.	—	U.S.	Inter.	—	U.S.
D2032		3236	D2130.2		3444	D2170		3620	D2346		3877
D2034		3240	D2130.4		3448	D2171		3622	D2348.5		3864
D2036		3244	D2130.6		3452	D2172.3		3623	D2348.51		3868
D2037		3249	D2132		3453	D2174		3624	D2349		3872
D2038		3248	D2132.2		3453.5	D2175		3628	D2349.1		3876
D2045		3253	D2133.4		3462	D2176		3632	D2350.4		3882
D2045.5		3254	D2134.2		3464	D2178		3644	D2351		3880
D2047		3255	D2134.21		3468	D2179		3648	D2352		3884
D2047.1		3255.5	D2134.3		3480	D2179.2		3652	D2355		3900
D2052		3264	D2134.35		3481	D2181		3656	D2355.2		3908
D2052.1		3268	D2134.46		3463	D2181.1		3660	D2355.4		3912
D2052.5		3269	D2135.8		3488	D2192		3684	D2355.5		3914
D2056		3272	D2136		3492	D2194		3688	D2357		3928
D2057		3271	D2136.1		3496	D2196		3692	D2358		3932
D2059.59		3270	D2136.25		3504	D2197		3700	D2359		3920
D2060		3284	D2136.5		3505	D2197.2		3716	D2359.1		3924
D2066		3296	D2138.5		3507	D2197.3		3708	D2362		3940
D2068		3300	D2139		3508	D2197.4		3712	D2367		3960
D2069		3304	D2140		3512	D2206		3724	D2367.2		3958
D2069.1		3308	D2142		3520	D2206.1		3736	D2367.5		3969
D2072		3312	D2142.1		3524	D2208		3728	D2367.7		3970
D2074		3316	D2144		3516	D2209		3732	D2368		3968
D2076		3320	D2144.2		3518	D2211		3748	D2371.3		3977
D2078		3324	D2145		3526	D2212		3752	D2372		3984
D2078.1		3328	D2145.1		3526.1	D2218		3760	D2372.1		3984.2
D2084		3332	D2145.2		3526.2	D2219		3761	D2372.15		3984.4
D2086		3336	D2145.3		3526.3	D2221		3740	D2373		3980
D2088		3340	D2145.31		3526.4	D2221.1		3744	D2373.4		3988
D2094		3356	D2146		3527	D2222		3756	D2373.7		3984.1
D2096		3352	D2146.1		3527.1	D2230.1		3772	D2374		3992
D2098		3360	D2146.2		3527.2	D2232.8		3778	D2375		3996
D2100		3364	D2150		3556	D2234		3780	D2375.3		3998
D2102		3368	D2150.22		3532	D2234.1		3784	D2375.35		3999
D2106		3372	D2150.26		3540	D2235		3796	D2375.36		4000
D2108		3376	D2150.28		3544	D2235.2		3797	D2375.37		4001
D2110		3380	D2150.34		3566	D2246		3816	D2375.5		4002
D2114		3389	D2150.37		3566.1	D2249		3800	D2376		4008
D2118		3388	D2150.4		3560	D2305		3820	D2377		4012
D2119		3390	D2151		3564	D2312		3828	D2377.1		4016
D2119.1		3390.5	D2151.1		3568	D2315		3862	D2377.4		4020
D2123		3398	D2152		3548	D2315.75		3862.5	D2380		3950
D2124		3400	D2152.1		3552	D2319		3836	D2380.1		3950.1
D2126		3404	D2152.3		3565	D2320		3844	D2381		4032
D2126.2		3402	D2152.5		3565.1	D2321		3861	D2381.2		4036
D2126.25		3401	D2152.7		3565.2	D2324.05		3845	D2382		4037
D2126.5		3406	D2152.9		3565.3	D2328.05		3845.11	D2382.3		4038
D2126.55		3406.2	D2156.5		3566.2	D2328.1		3845.1	D2383		4048
D2127		3408	D2156.6		3566.3	D2328.15		3845.12	D2383.4		4050
D2127.1		3410	D2156.8		3566.4	D2328.18		3845.13	D2385.2		4049
D2127.15		3414	D2156.9		3566.5	D2328.2		3846	D2385.6		4056
D2127.18		3439	D2157.3		3569.5	D2328.3		3846.1	D2385.7		4041
D2127.181		3439.2	D2157.4		3569	D2328.7		3846.5	D2388		4060
D2127.182		3439.4	D2158		3570	D2328.75		3846.51	D2398		4064
D2127.183		3439.6	D2160		3572	D2330		3849	D2398.1		4068
D2127.2		3438	D2160.16		3583	D2332.1		3850	D2404		4072
D2127.25		3438.5	D2160.36		3582	D2335.2		3851	D2404.1		4076
D2127.3		3413	D2160.5		3587	D2335.3		3851.5	D2405		4077
D2127.31		3413.3	D2160.6		3588	D2335.35		3851.6	D2405.4		4078
D2127.4		3416	D2161		3592	D2335.38		3852.1	D2406		4080
D2127.6		3420	D2161.1		3596	D2335.39		3852.11	D2408		4084
D2128		3432	D2162		3600	D2335.4		3852.6	D2409		4088
D2128.5		3436	D2164		3604	D2335.42		3852.5	D2410		4092
D2129		3424	D2165		3608	D2338.5		3853	D2411.5		4110
D2129.2		3428	D2165.1		3612	D2341		3854	D2412		4112
D2130		3440	D2168		3616	D2345		3863	D2414		4116

CROSS REFERENCE - INTERNATIONAL vs. U.S. LIGHT NUMBER

Inter.	—	U.S.	Inter.	—	U.S.	Inter.	—	U.S.	Inter.	—	U.S.
D2415		4118	D2498		22872	D2590		23160	D2648		23594
D2416		4124	D2500		22880	D2591		23164	D2648.5		23593
D2418		4120	D2502		22888	D2591.2		23168	D2648.7		23595.1
D2420		4128	D2503		22892	D2591.4		23172	D2648.72		23595.2
D2423.2		4132	D2504		22884	D2591.8		23173	D2649.5		23599
D2423.5		4140.5	D2506		22885	D2592		23176	D2649.7		23601
D2424.7		4140	D2507		22886	D2595		23180	D2652		23598
D2424.8		4139	D2510		22896	D2595.4		23184	D2654		23580
D2424.9		4139.5	D2512		22900	D2596		23196	D2654.2		23604
D2424.94		4138	D2514		22904	D2596.2		23200	D2654.6		23570
D2425		4136	D2514.1		22908	D2596.6		23201	D2655		23568
D2425.2		4138.5	D2522		22916	D2598		23204	D2655.4		23572
D2425.3		4142	D2524		22920	D2599		23188	D2655.6		23576
D2425.35		4154	D2528		22934	D2600		23208	D2656		23648
D2425.4		4143	D2532		22912	D2602		23216	D2656.9		23650
D2425.66		4145	D2537		22938	D2602.1		23220	D2659		23640
D2425.7		4149	D2540		22940	D2602.2		23224	D2659.4		23644
D2425.72		4147	D2540.1		22944	D2602.4		23228	D2659.8		23638
D2425.74		4151	D2541		22992	D2604		23232	D2660		23512
D2430		4166	D2542		22948	D2608		23236	D2661		23516
D2430.01		4166.51	D2543		22952	D2611		23244	D2662		23524
D2430.013		4166.5	D2543.2		22956	D2612		23248	D2662.5		23525
D2430.015		4166.52	D2544		22960	D2613		23253	D2663.5		23528
D2430.2		4167	D2544.1		22964	D2613.2		23254	D2664		23532
D2431		4167.2	D2544.5		22968	D2613.6		23254.5	D2665		23536
D2431.2		4167.3	D2544.6		22972	D2614		23255	D2666		23540
D2431.6		4172	D2545		22976	D2615		23255.5	D2666.1		23558
D2432		4168	D2545.1		22980	D2616		23256	D2666.2		23544
D2434.2		4184	D2545.3		22984	D2616.2		23257	D2666.21		23548
D2434.4		4180	D2545.4		22988	D2616.4		23258	D2666.5		23556
D2436.6		4204	D2546		22996	D2616.6		23260	D2666.7		23560
D2436.7		4208	D2546.1		23000	D2617		23264	D2667		23564
D2436.74		4214.6	D2546.3		23008	D2619		23270	D2668		23504
D2436.75		4214.5	D2546.4		23012	D2621		24264	D2669		23508
D2436.78		4214.7	D2546.6		23004	D2622		24268	D2670		23484
D2436.8		4216	D2547		23016	D2623		24276	D2672.3		23489
D2436.81		4214	D2547.1		23020	D2623.2		24280	D2672.35		23489.1
D2437.05		4215	D2547.4		23024	D2626		24288	D2672.5		23490
D2437.055		4215.1	D2547.5		23028	D2628		24292	D2672.7		23491
D2437.075		4215.2	D2548.4		23032	D2628.2		24296	D2674		23488
D2437.08		4215.3	D2554		23036	D2630		24300	D2676		23500
D2438		4220	D2557		23048	D2631		24304	D2677		23496
D2442		4224	D2558.4		23054	D2632		23664	D2680		23480
D2445		4228	D2559		23056	D2632.1		23666	D2680.2		23472
D2446		4232	D2559.1		23060	D2632.2		23702	D2681.2		23477
D2448		4236	D2561		23076	D2632.3		23696	D2681.5		23468
D2448.5		4238	D2561.1		23080	D2632.4		23700	D2681.8		23466
D2449.3		4241.4	D2562		23072	D2633		23692	D2682.3		23457
D2449.4		4241.5	D2563		23068	D2633.7		23684	D2682.4		23460
D2449.5		4241.6	D2563.1		23069	D2633.71		23688	D2683		23448
D2449.6		4241.7	D2566		23096	D2634		23680	D2683.5		23482
D2450.7		4244	D2567		23100	D2635		23669	D2684		23372
D2451.5		4242	D2568.1		23128	D2635.3		23670	D2684.1		23376
D2456		4256	D2569		23108	D2636		23668	D2687.2		23360
D2482		22840	D2569.2		23114	D2638		23704	D2687.5		23364
D2484		22848	D2570		23104	D2640		23636	D2687.51		23368
D2486		22844	D2570.2		23112	D2641		23630	D2688		23408
D2487		22852	D2572		23116	D2642		23628	D2689		23428
D2488		22856	D2574		23132	D2642.4		23627	D2689.4		23432
D2490		22860	D2582		23140	D2642.5		23626	D2689.41		23436
D2490.5		22858	D2584		23148	D2645		23612	D2690		23404
D2492		22862	D2586		23152	D2645.45		23609	D2690.02		23420
D2492.5		22863	D2587		23156	D2645.5		23606	D2690.03		23424
D2493		22864	D2587.5		23150	D2646		23608	D2690.1		23440
D2496		22868	D2588		23144	D2647		23584	D2690.11		23444

CROSS REFERENCE - INTERNATIONAL vs. U.S. LIGHT NUMBER

Inter.	—	U.S.	Inter.	—	U.S.	Inter.	—	U.S.	Inter.	—	U.S.
D2690.15		23400	D2790		24024	D2822.6		23860	D2883.7		24212
D2690.9		23385	D2791		24026	D2822.7		23864	D2883.8		24213
D2691		23380	D2792		24040	D2822.8		23859	D2884		24217
D2691.4		23377	D2793		24042	D2826		23876	D2885		24216
D2691.41		23377.1	D2793.5		24034	D2826.2		23880	D2888		24214
D2692		23344	D2794		24036	D2826.4		23884	D2890		24215
D2693		23318	D2794.2		24037	D2826.5		23886	D2898		24256
D2694		23320	D2795		24032	D2826.7		23916	D2900		24252
D2696		23324	D2796		24033.5	D2826.72		23912	D2901		24244
D2697		23328	D2796.1		24033	D2826.74		23913	D2904		24260
D2697.1		23332	D2796.5		24027	D2826.78		23909	D2908		24236
D2697.5		23342	D2798		23932	D2826.82		23917	D2910		24240
D2698		23336	D2799		23936	D2826.86		23908	D2914		24196
D2698.1		23340	D2799.2		23934	D2826.87		23911	D2916		24197
D2699		23348	D2799.3		23935	D2826.9		23910	D2918		24192
D2700		23346	D2799.4		23938	D2826.91		23910.5	D2919		24193
D2702		23304	D2799.5		23939	D2827		23904	D2919.5		24198
D2702.4		23308	D2799.6		23940	D2827.2		23900	D2919.75		24147
D2702.41		23312	D2799.66		23942	D2827.21		23900.1	D2920		24156
D2703		23296	D2799.67		23942.1	D2827.4		23905	D2920.1		24160
D2703.1		23300	D2799.7		23960	D2827.41		23905.1	D2921		24148
D2704		23288	D2800.1		23964	D2827.9		23918	D2921.1		24152
D2705		23289	D2800.2		23956.5	D2827.93		23919	D2922		24164
D2706		23292	D2800.42		23948	D2827.94		23920	D2922.5		24168
D2708		23316	D2800.5		23943	D2827.98		23924	D2923		24176
D2712		23280	D2801		23968	D2829		23828	D2923.1		24180
D2713		23282	D2801.2		23956	D2830		23832	D2923.2		24184
D2714		23284	D2801.3		23956.8	D2831		23836	D2923.3		24188
D2720		23748	D2801.9		23987	D2831.5		23892	D2925		24172
D2722		23752	D2803		23945.1	D2831.6		23888	D2930		24144
D2726		23740	D2803.2		23945	D2831.8		23838	D2933.1		24135
D2728		23732	D2803.3		23953	D2832		23840	D2933.2		24134
D2730		23736	D2803.35		23954	D2833		23842	D2934		24132
D2738		23728	D2803.37		23955	D2834		23844	D2936		24136
D2741.3		23727.9	D2804		23976	D2835		23848	D2939.5		24130
D2741.5		23727.6	D2806		23980	D2836		23808	D2942		24100
D2743		23726	D2807		23984	D2837		23810	D2943		24104
D2744		23724	D2807.35		23989.5	D2838		23804	D2943.4		24116
D2746		23720	D2807.36		23989	D2842		23812	D2943.41		24120
D2750		23716	D2807.37		23988	D2844.75		23816	D2944		24108
D2752		23712	D2807.5		23990	D2844.9		23825.5	D2944.3		24123
D2754		23708	D2809		23996	D2845		23825	D2944.35		24122
D2755		23744	D2809.4		24000	D2845.5		23826	D2944.38		24122.5
D2755.5		23746	D2812		24008	D2846		23780	D2946		24096
D2756		23756	D2814		24012	D2847.2		23797.2	D2950		24080
D2757		23766	D2815		24014	D2847.5		23797.3	D2952		24088
D2757.2		23765	D2815.2		24014.2	D2848.4		23794	D2954		24092
D2757.3		23767.5	D2815.22		24014.4	D2848.45		23784	D2956		24084
D2762		23768	D2815.4		24016	D2848.5		23796	D2972		24308
D2763		23767	D2815.45		24020	D2849		23797	D2973		24316
D2768		23776	D2815.6		24022.2	D2849.3		23785	D2973.5		24314
D2769		23772	D2815.7		24022	D2849.35		23785.1	D2974.2		24312
D2772		24076	D2815.8		24022.6	D2849.51		23798	D2975		24320
D2773.6		24055	D2815.82		24022.4	D2850		23800	D2975.2		24324
D2773.8		24054	D2815.94		24023.7	D2851		23801	D2975.3		24328
D2775		24056	D2815.96		24023	D2852		23802	D2975.6		24332
D2778		24053.2	D2815.98		24023.5	D2872		24200	D2976		24336
D2778.2		24053.4	D2816		23928	D2874		24202	D2977		24340
D2778.4		24053.6	D2818		23854	D2875		24203	D2977.5		24344
D2778.6		24053.8	D2820		23852	D2875.5		24201	D2978		24348
D2780		24052	D2821		23856	D2876		24204	D2978.4		24352
D2781		24050	D2822		23868	D2881.5		24209	D2978.5		24356
D2781.5		24049	D2822.4		23872	D2882		24210	D2979		24360
D2782		24048	D2822.45		23873	D2883.5		24211	D2980		24364
D2786		24044	D2822.46		23874	D2883.6		24218	D2982		24368

CROSS REFERENCE - INTERNATIONAL vs. U.S. LIGHT NUMBER

Inter.	—	U.S.	Inter.	—	U.S.	Inter.	—	U.S.	Inter.	—	U.S.
D2986		24373	D3111		24720	D3884		25004	D4284.2		25344
D2986.3		24373.1	D3112		24724	D3885		25008	D4286		25356
D2986.31		24373.2	D3112.4		24740	D3885.5		25012	D4287.5		25364
D2986.4		24373.3	D3112.6		24744	D3886		25016	D4290		25372
D2986.5		24374	D3112.9		24728	D3886.3		25018	D4290.1		25373
D2996		24380	D3113		24730	D3888		25032	D4291		25372.3
D2998		24384	D3113.1		24732	D3900		25036	D4311		25452
D3002		24388	D3113.3		24734	D3904		25044	D4314		25476
D3004		24392	D3113.31		24736	D3906		25048	D4315		25460
D3008		24396	D3113.8		24748	D3930		25056	D4315.1		25464
D3008.2		24400	D3114		24752	D3940		25064	D4319		25484
D3010		24404	D3115		24758	D3944		25068	D4326		25492
D3012		24408	D3115.5		24756	D3980		25212	D4332		25496
D3013		24412	D3116		24760	D3981		25213	D4332.1		25500
D3018		24440	D3118		24764	D3990		25084	D4340		25504
D3019		24444	D3120		24768	D4000		25100	D4342.5		25506
D3021		24452	D3120.2		24784	D4018		25104	D4343		25508
D3027		24464	D3120.4		24776	D4028		25136	D4343.1		25512
D3027.5		24465	D3120.41		24780	D4032		25120	D4370		25516
D3030		24468	D3122		24788	D4036		25124	D4380		25528
D3042		24484	D3123		24792	D4036.1		25128	D4382		25532
D3044		24492	D3125		24796	D4039		25116	D4384		25536
D3050		24500	D3126		24798	D4040		25112	D4384.1		25540
D3052		24504	D3127		24840	D4043		25140	D4390		25524
D3053		24506	D3130		24816	D4046		25144	D4800		26072
D3054		24508	D3130.1		24820	D4051		25146	D4800.1		26076
D3056		24512	D3131		24824	D4056		25156	D4804		26080
D3057		24520	D3131.1		24828	D4060		25164	D4804.1		26084
D3058		24524	D3134		24832	D4064		25160	D4812		26092
D3059		24545	D3135		24836	D4134		25236	D4904		26100
D3060		24540	D3137.5		24843	D4134.1		25240	D4904.1		26104
D3060.1		24544	D3138		24844	D4149		25175	D4906		26108
D3062		24532	D3140		24848	D4154		25172	D4908		26112
D3064		24552	D3145		24852	D4154.2		25177	D5003		25556
D3065		24556	D3146		24856	D4155		25176	D5006		25560
D3070		24564	D3148		24860	D4158		25180	D5040		25564
D3071		24565	D3151		24864	D4158.5		25174	D5060		25568
D3072		24568	D3155		24872	D4159		25174.5	D5080		25572
D3074		24576	D3155.1		24868	D4160		25182	D5100		25576
D3078		24580	D3155.4		24876	D4170		25248	D5101		25584
D3080		24596	D3156		24880	D4174		25256	D5104		25596
D3081		24588	D3162		24884	D4175		25252	D5150		25600
D3084		24600	D3166		24892	D4175.5		25260	D5180		25604
D3086		24604	D3167		24896	D4176		25264	D5200		25608
D3086.1		24608	D3167.2		24904	D4177		25272	D5224		25624
D3087		24612	D3167.4		24908	D4180		25268	D5226		25612
D3088		24616	D3167.46		24910.5	D4190		25276	D5228		25616
D3090		24620	D3167.5		24915	D4200		25300	D5228.2		25620
D3093		24636	D3167.52		24916	D4210		25288	D5240		25628
D3094		24640	D3167.6		24920	D4230		25184	D5250		25632
D3094.5		24638	D3167.8		24921	D4234		25196	D5270		25636
D3096		24648	D3168		24924	D4234.1		25200	D5280		25640
D3098.5		24664	D3171		24928	D4237		25192	D5288		25644
D3100.2		24672	D3173		24944	D4238		25201	D5300		25652
D3101		24676	D3174		24932	D4239		25202	D5300.1		25656
D3101.1		24680	D3174.2		24936	D4241		25204	D5304		25660
D3101.4		24684	D3176		24948	D4242		25205	D5304.2		25662
D3101.6		24688	D3178		24952	D4243		25183	D5312		25648
D3102		24692	D3179		24956	D4248		25208	D5324		25664
D3105		24696	D3180		24960	D4249		25210	D5328		25668
D3106		24704	D3181		24964	D4260		25304	D5336		25672
D3107		24700	D3870		24968	D4272		25312	D5346		25676
D3108		24708	D3873		24976	D4274		25314	D5356		25680
D3108.1		24712	D3878		24992	D4276		25316	D5370		25684
D3110.5		24716	D3881		24996	D4284		25348	D5400		25688

CROSS REFERENCE - INTERNATIONAL vs. U.S. LIGHT NUMBER

Inter.	—	U.S.	Inter.	—	U.S.	Inter.	—	U.S.	Inter.	—	U.S.
D5404		25692	D5905		25986	E0060.8		4346	E0120.6		4540
D5404.1		25696	D5910		25976	E0061		4348	E0120.7		4541
D5414		25708	D5929		26049	E0062		4360	E0124		4548
D5418		25700	D5929.1		26049.1	E0064		4364	E0125		4552
D5420		25704	D5930		25988	E0064.5		4366	E0125.3		4556
D5430		25712	D5934		25992	E0065		4366.5	E0125.6		4560
D5436		25716	D5934.2		25996	E0065.3		4367	E0126		4564
D5442		25720	D5935		26000	E0065.7		4367.2	E0126.02		4564.2
D5460		25724	D5935.1		26004	E0066		4368	E0126.025		4564.1
D5464		25728	D5936		26008	E0067		4376	E0126.1		4566
D5510		25752	D5936.1		26012	E0067.5		4372	E0126.15		4567
D5520		25756	D5937		26016	E0068		4380	E0126.2		4568
D5522		25768	D5938		26020	E0069		4370	E0126.4		4569
D5522.1		25772	D5938.4		26024	E0069.2		4371	E0126.5		4576.5
D5528		25784	D5939		26028	E0069.4		4371.5	E0126.64		4576.8
D5531		25785	D5940		26032	E0070		4384	E0126.65		4576.75
D5600		25788	D5942		26036	E0070.2		4384.5	E0126.7		4577
D5606		25808	D5943		26040	E0071		4390	E0126.75		4577.5
D5607		25792	D5953		26044	E0071.2		4390.2	E0126.8		4577.4
D5607.1		25796	D5954		26048	E0072		4392	E0126.81		4570
D5608		25812	D5958		26050	E0073.2		4396	E0127		4571
D5660		25824	D5960		26051	E0073.6		4404	E0128		4588
D5660.1		25828	D6000		26056	E0073.7		4402	E0130		4592
D5704		25832	D6002		26060	E0074		4408	E0130.2		4590
D5705		25836	D6110		26064	E0074.8		4411	E0130.5		4593
D5720		25838	D8100		1891	E0075		4409	E0131		4594
D5734		25840	D8542.2		24842	E0075.2		4410	E0131.2		4594.2
D5770		25844	D8580.6		25038	E0077		4411.5	E0131.3		4594.4
D5772		25852	D8581.7		25049	E0080		4420	E0132		4595
D5773		25848	D8584.4		25058	E0082		4422	E0132.2		4595.5
D5774		25860	D8588.2		25070	E0086		22780	E0132.5		4595.75
D5790		25864	D8588.6		25226	E0088		4424	E0134		4596
D5791		25868	D8605		25388	E0088.4		4428	E0136.8		4600
D5792		25872	D8605.2		25420	E0089.5		4430	E0137		4604
D5792.2		25874	D8605.3		25424	E0090		4440	E0137.3		4608
D5794		25876	D8605.4		25440	E0091		4432	E0138		4616
D5798		25880	D8610		25444	E0091.6		4437	E0139		4628
D5801		25884	D8625		25502	E0092		4444	E0140		4624
D5803		25888	D8629		25544	E0092.4		4448	E0140.2		4624.5
D5810		25892	D8633		25552	E0093		4452	E0140.8		4611
D5830		25896	E0008		4264	E0094		4460	E0140.851		4611.5
D5831		25948	E0008.2		4264.1	E0095.6		4461.1	E0140.9		4611.7
D5832		25940	E0008.57		4264.2	E0095.65		4461	E0141		4632
D5832.1		25944	E0012		4266	E0096		4464	E0141.5		4636
D5833		25936	E0018		4268	E0098		4472	E0144		4639
D5834		25900	E0018.3		4272	E0099		4468	E0144.2		4639.1
D5836		25902	E0018.41		4276	E0102		4476	E0146		4640
D5838		25904	E0020		4280	E0103		4484	E0146.2		4644
D5840		25908	E0022		4282	E0106		4492	E0146.4		4645
D5841.1		25932	E0022.2		4284	E0107.7		4495	E0146.6		4646
D5843		25925	E0024		4288	E0108		4496	E0147		4648
D5847		25916	E0031		4292	E0109		4500	E0147.5		4650
D5847.1		25920	E0032		4296	E0109.2		4504	E0148		4652
D5848		25945	E0032.2		4300	E0109.3		4508	E0149		4656
D5849		25945.5	E0056		4304	E0109.4		4506	E0152		4664
D5860		25956	E0057.6		4312	E0109.6		4510	E0154		4668
D5867		25960	E0058		4320	E0109.7		4511	E0155		4672
D5867.1		25964	E0058.5		4339	E0110		4512	E0157		4676
D5870		25968	E0059		4340	E0111		4516	E0158		4680
D5880		25972	E0059.4		4341	E0112		4520	E0158.6		4682.5
D5880.5		25973	E0060.3		4334	E0113		4522	E0159		4692
D5884		25970	E0060.4		4328	E0114		4524	E0159.3		4696
D5884.1		25970.5	E0060.5		4324	E0116		4528	E0160		4700
D5900		25980	E0060.6		4332	E0117.5		4532	E0161		4684
D5903		25984	E0060.7		4336	E0120		4536	E0162		4688

CROSS REFERENCE - INTERNATIONAL vs. U.S. LIGHT NUMBER

Inter.	—	U.S.	Inter.	—	U.S.	Inter.	—	U.S.	Inter.	—	U.S.
E0164		4702	E0212.1		5425.7	E0265.6		4821	E0314.8		4887
E0166		4704	E0212.18		5434	E0265.8		4821.5	E0315		4884
E0168		4708	E0212.2		5433	E0265.9		4822	E0315.8		4888
E0168.5		4713	E0212.6		5448	E0266		4824	E0316		4892
E0172		4716	E0214		5432	E0266.1		4823	E0316.3		4895
E0172.5		4720	E0214.6		5440	E0266.2		4828	E0316.35		4895.1
E0173.6		4724	E0214.7		5442	E0266.3		4823.1	E0316.4		4896
E0174		4728	E0216		5452	E0267		4840	E0316.5		4896.5
E0174.2		4732	E0217		5449	E0267.2		4842	E0316.55		4895.2
E0174.4		4732.5	E0217.2		5449.5	E0267.8		4799	E0316.6		4895.5
E0174.6		4732.75	E0217.4		5450	E0268		4800	E0316.7		4900
E0174.9		4734	E0217.5		5450.5	E0270		4804	E0316.72		4901
E0174.92		4733	E0218		5454	E0273		4796	E0316.74		4902
E0174.93		4733.5	E0219		5456	E0273.3		4796.4	E0316.8		4912
E0175.2		4740	E0220		5460	E0274		4784	E0316.82		4916
E0175.4		4736	E0221		5464	E0276		4788	E0316.83		4920
E0175.8		4741	E0222		5504	E0278		4848	E0316.84		4924
E0176		5300	E0222.2		5508	E0282		5032	E0317		4904
E0179		5304	E0222.4		5512	E0284		5036	E0317.2		4908
E0179.4		5308	E0224		5476	E0286		5030	E0318		4936
E0180		5312	E0226		5480	E0288		5044	E0318.3		4940
E0184		5324	E0226.1		5482	E0289		5040	E0318.6		4944
E0185		5332	E0226.2		5488	E0290		5048	E0318.8		4932
E0186		5316	E0226.4		5492	E0291		5056	E0318.9		4934.5
E0187		5328	E0226.5		5483	E0293		5060	E0319		4934
E0187.5		5329	E0229.2		5496	E0293.2		5064	E0320		4935
E0188		5333	E0229.3		5484	E0296		5068	E0322		4976
E0188.5		5334	E0229.4		5486	E0298		5072	E0322.2		4980
E0190		5338	E0229.7		5514	E0299		5084	E0326		4951.5
E0190.2		5338.5	E0230		5516	E0299.5		5077	E0326.2		4951
E0194		5340	E0231		5519	E0300.2		5080	E0328		4950
E0196		5348	E0231.6		5518	E0301		5076	E0328.08		4946
E0197		5352	E0232		5520	E0303		5090	E0328.3		4948
E0197.2		5356	E0234		5528	E0303.2		5091	E0328.31		4949
E0198		5360	E0234.4		5524	E0303.7		5086	E0328.32		4996
E0199		5362	E0238		5532	E0304		5100	E0328.34		4968
E0199.2		5362.2	E0239		5536	E0306		5096	E0328.36		4972
E0199.82		5366	E0239.2		5541	E0306.5		5097	E0328.38		4960
E0199.9		5365	E0239.4		5540	E0306.6		5099	E0328.39		4964
E0200		5368	E0244		5544	E0307		5098	E0328.42		4952
E0200.1		5370	E0244.5		5546	E0307.1		5104	E0328.7		5000
E0200.2		5366.2	E0246		5552	E0307.16		5105	E0328.75		5004.1
E0200.3		5369	E0246.5		5550	E0307.17		5107	E0328.8		5002
E0200.4		5372	E0246.6		5551	E0307.19		5107.5	E0329		5006
E0200.5		5368.5	E0248		5548	E0307.2		5108	E0329.6		5004
E0201.11		5421.6	E0248.5		5549	E0308		5116	E0330		5008
E0201.15		5374	E0250		4744	E0308.2		5120	E0332		5012
E0201.2		5380	E0251		4748	E0308.6		5132	E0332.3		5012.3
E0201.4		5384	E0252		4752	E0308.7		5128	E0332.65		5012.4
E0201.5		5376	E0253		4756	E0309		5136	E0333		5013
E0202		5388	E0253.5		4774	E0309.4		5140	E0333.2		5014
E0203.4		5400	E0254		4772	E0310		5144	E0334		5016
E0204		5404	E0256		4768	E0310.4		5148	E0336		5020
E0204.2		5408	E0258		4776	E0311		5152	E0336.6		5024
E0205		5412	E0260		4780	E0311.2		5154	E0336.8		5022
E0208.6		5422	E0262		4844	E0311.4		5156	E0337		5028
E0208.65		5423	E0262.5		4811	E0311.8		5160	E0338		4852
E0209		5364	E0263		4809	E0311.9		5162	E0338.3		4856
E0209.6		5424	E0264		4808	E0312.2		5164	E0338.6		4860
E0209.7		5424.5	E0264.2		4810.1	E0312.6		5172	E0339		4864
E0210		5425	E0264.3		4810.2	E0313		5176	E0340		4868
E0210.75		5427	E0264.4		4815	E0314		4872	E0342		5184
E0210.8		5425.5	E0264.5		4817	E0314.2		4885	E0344		5188
E0210.9		5429	E0264.6		4818	E0314.4		4876	E0345		5192
E0211		5425.6	E0265		4820	E0314.6		4880	E0345.4		5196

CROSS REFERENCE - INTERNATIONAL vs. U.S. LIGHT NUMBER

Inter.	—	U.S.	Inter.	—	U.S.	Inter.	—	U.S.	Inter.	—	U.S.
E0345.6		5200	E0389		5670	E0439.3		5870	E0514.5		.6072
E0345.8		5208	E0392		5676	E0439.35		5872	E0515		.6076
E0345.9		5204	E0392.1		5678	E0439.5		5875	E0515.2		.6077
E0346.2		5216	E0392.12		5679	E0439.8		5875.4	E0516		.6078
E0348		5220	E0392.3		5689	E0440		5876	E0516.1		.6078.5
E0350		5224	E0392.33		5690	E0446		5880	E0517		.6084
E0350.5		5226	E0392.37		5690.5	E0446.5		5884	E0517.6		.6092
E0351		5228	E0392.4		5691	E0448		5888	E0517.7		.6096
E0351.1		5232	E0392.6		5668	E0452		5891	E0517.8		.6097
E0352		5236	E0393		5664	E0452.08		5893	E0517.9		.6098
E0354		5240	E0393.2		5665	E0452.1		5894	E0518		.6088
E0355		5238	E0393.7		5691.5	E0452.2		5892	E0522		.6100
E0356		5252	E0393.8		5691.6	E0452.7		5895	E0522.1		.6100.1
E0358		5256	E0393.85		5691.7	E0453		5896	E0524		.6104
E0359		5260	E0393.9		5707	E0456		5900	E0525		.6106
E0360		5264	E0393.95		5707.1	E0459		5912	E0525.2		.6106.5
E0361		5268	E0394		5692	E0460		5920	E0526		.6107
E0361.4		5272	E0394.2		5696	E0462		5916	E0526.2		.6120
E0361.6		5276	E0394.4		5700	E0464		5924	E0527.2		.6113
E0361.65		5278	E0394.6		5704	E0466.4		5927	E0527.5		.6114
E0362		5284	E0394.8		5705	E0466.6		5926	E0527.52		.6115
E0362.4		5280	E0395		5706	E0466.7		5928	E0527.65		.6123
E0363.67		5277	E0396		5708	E0466.75		5929	E0527.7		.6122
E0364		5288	E0396.12		5718	E0466.8		5930	E0527.8		.6122.5
E0364.2		5292	E0396.14		5720	E0467		5932	E0528		.6112
E0364.4		5296	E0396.2		5712	E0468		5936	E0529		.6108
E0366		5180	E0396.3		5716	E0470		5940	E0534		.6128
E0367		5182	E0396.5		5732	E0471.2		5942	E0535		.6124
E0370		5568	E0396.52		5728	E0472		5944	E0535.4		.6132
E0370.3		5556	E0396.6		5736	E0474		5948	E0536		.6140
E0370.35		5560	E0396.62		5740	E0474.4		5952	E0536.2		.6144
E0370.6		5564	E0396.64		5744	E0475.4		5956	E0538		.6136
E0371		5565	E0396.8		5745	E0475.42		5956.5	E0539		.6152
E0371.2		5572	E0396.85		5746	E0475.5		5960	E0540		.6148
E0373		5576	E0396.9		5747	E0475.52		5960.5	E0542		.6154
E0374		5580	E0397		5748	E0475.53		5961	E0544		.6164
E0375		5592	E0398		5752	E0475.54		5961.5	E0545		.6162
E0376		5599	E0400		5760	E0475.6		5964	E0546		.6180
E0377		5598	E0401		5767	E0475.7		5968	E0547		.6196
E0380		5600	E0401.55		5761	E0476		5972	E0547.5		.6200
E0380.5		5608	E0401.58		5762	E0479		5976	E0547.7		.6204
E0380.55		5604	E0401.59		5763.5	E0480		5980	E0547.77		.6214
E0381		5610	E0401.65		5765	E0484		5984	E0548		.6212
E0381.5		5612	E0401.7		5763	E0486		5988	E0550		.6192
E0382.3		5614	E0404		5777	E0488		5992	E0551		.6188
E0382.4		5614.5	E0404.5		5777.5	E0489		5996	E0552		.6184
E0382.5		5615	E0405		5774	E0490		6000	E0555		.6232
E0382.6		5615.5	E0407.6		5780	E0490.4		6004	E0556		.6224
E0383		5620	E0407.62		5784	E0492		6008	E0557		.6228
E0384		5616	E0410.2		5785	E0492.2		6009	E0557.2		.6216
E0385		5624	E0418.5		5794	E0495		6012	E0557.4		.6214.2
E0385.5		5628	E0418.6		5793.1	E0496		6020	E0557.6		.6214.1
E0386		5632	E0418.62		5793	E0497		6048	E0558		.6221
E0386.1		5634	E0424		5792	E0497.1		6052	E0558.2		.6222
E0386.15		5635	E0434.4		5795	E0498		6024	E0560		.6236
E0386.6		5640	E0434.45		5796	E0498.5		6028	E0561		.6240
E0386.7		5641	E0434.591		5786	E0504		6044	E0561.5		.6241
E0386.71		5641.5	E0434.592		5788	E0506		6032	E0562		.6244
E0386.72		5641.2	E0434.705		5801	E0508		6036	E0566		.6248
E0388		5652	E0434.71		5800	E0509		6040	E0576		.6268
E0388.12		5682	E0434.72		5802	E0512		6056	E0577		.6264
E0388.16		5682.2	E0434.73		5804	E0512.5		6060	E0577.4		.6269
E0388.2		5662	E0437		5864	E0512.6		6064	E0577.5		.6270
E0388.35		5684	E0439		5874	E0513		6068	E0578		.6272
E0388.4		5660	E0439.2		5874.5	E0514		6080	E0578.2		.6280

CROSS REFERENCE - INTERNATIONAL vs. U.S. LIGHT NUMBER

Inter.	—	U.S.	Inter.	—	U.S.	Inter.	—	U.S.	Inter.	—	U.S.
E0579	6260	E0624.9	6551	E0709	6776	E0778	7000
E0580	6276	E0625.3	6552	E0709.4	6780	E0779	7004
E0582	6284	E0625.6	6556	E0709.6	6784	E0784	7008
E0582.2	6288	E0628	6560	E0709.65	6776.5	E0784.2	7012
E0583	6292	E0630	6564	E0709.75	6778	E0784.6	7014
E0583.2	6296	E0630.01	6569.1	E0710	6760	E0786	7016
E0583.4	6300	E0630.02	6569.2	E0712	6792	E0786.2	7018
E0584.2	6304	E0630.04	6570.1	E0713	6788	E0788	7024
E0584.4	6308	E0630.06	6570.2	E0714	6796	E0788.4	7028
E0586	6320	E0630.2	6571	E0716	6820	E0790	7020
E0590	6330	E0631	6568	E0717	6832	E0791	7032
E0590.2	6331	E0634	6572	E0717.6	6822.1	E0791.4	7036
E0592	6348	E0635	6580	E0717.8	6822	E0791.7	7038
E0594	6344	E0635.4	6584	E0719	6828	E0792.01	7041
E0597	6352	E0636	6592	E0719.5	6824	E0792.4	7039
E0600	6356	E0637	6588	E0720	6836	E0792.5	7039.5
E0600.5	6393	E0637.2	6600	E0721	6837	E0793	7052
E0601.05	6394	E0637.6	6596	E0726	6852	E0793.4	7048
E0602	6408	E0642	6604	E0727	6856	E0794	7056
E0603	6404	E0643	6608	E0729	6844	E0795	7060
E0603.7	6401	E0644	6616	E0730	6848	E0795.5	7064
E0603.71	6402	E0646	6612	E0732	6849	E0796	7068
E0604	6396	E0654	6620	E0734	6860	E0796.8	7070
E0604.1	6400	E0655	6633	E0739	6864	E0797	7072
E0604.5	6454	E0655.5	6634	E0739.1	6868	E0797.8	7074
E0605	6450	E0656	6624	E0740	6872	E0798	7076
E0605.2	6452	E0657	6632	E0740.2	6876	E0798.4	7080
E0605.4	6453	E0660	6628	E0740.4	6880	E0798.6	7082
E0606.2	6464	E0662	6636	E0741	6884	E0799	7084
E0606.8	6456	E0666	6644	E0741.2	6835.5	E0799.4	7088
E0606.9	6460	E0667	6648	E0741.6	6835	E0800	7096
E0606.95	6465	E0668	6652	E0741.7	6835.1	E0801	7092
E0606.98	6466	E0674	6656	E0741.8	6834	E0803	7100
E0607	6468	E0676	6660	E0742	6840	E0804	7104
E0607.2	6472	E0677	6668	E0744	6888	E0805	7108
E0608	6480	E0678	6664	E0744.2	6889	E0806	7112
E0609	6488	E0678.5	6662	E0744.3	6890	E0808	7116
E0609.1	6492	E0679	6672	E0746	6892	E0809	7106
E0609.4	6496	E0680	6688	E0748	6896	E0810	7120
E0609.41	6500	E0681	6674	E0748.5	6898	E0810.4	7122
E0609.5	6484	E0682	6676	E0749	6900	E0811	7124
E0609.6	6485	E0682.5	6678	E0750	6904	E0812.2	7128
E0609.8	6486	E0683	6684	E0751	6908	E0814	7132
E0610	6504	E0684	6680	E0752	6912	E0818	7136
E0610.2	6508	E0685	6692	E0753	6916	E0818.6	7160
E0610.3	6509	E0686	6700	E0754	6920	E0818.7	7164
E0610.4	6510	E0687	6696	E0754.6	6928	E0819	7140
E0610.5	6512	E0690	6704	E0755.6	6940	E0819.6	7144
E0610.6	6516	E0693	6716	E0756	6944	E0821	7168
E0610.65	6517.1	E0693.3	6712	E0757	6948	E0822	7184
E0610.68	6517.2	E0694	6708	E0759	6952	E0823	7188
E0610.7	6518.1	E0695	6720	E0760	6954	E0824	7192
E0610.8	6518.2	E0697	6724	E0761	6953	E0824.2	7196
E0610.9	6519	E0698	6736	E0762	6955	E0825	7200
E0611	6520	E0698.2	6732	E0764	6956	E0826	7204
E0615	6524	E0698.4	6740	E0765	6964	E0828	7216
E0615.4	6526	E0699	6742	E0765.3	6972	E0830	7208
E0616.5	6523	E0700	6744	E0765.4	6960	E0831	7210
E0616.8	6522	E0701	6748	E0766	6968	E0832	7212
E0620	6540	E0702	6752	E0769	6974	E0833	7220
E0622	6544	E0702.4	6756	E0769.5	6975	E0835	7226
E0623.5	6548.5	E0704	6764	E0770	6976	E0836	7224
E0624	6548	E0704.5	6766	E0771	6984	E0836.2	7228
E0624.7	6549	E0706	6768	E0772	6988	E0838	7232
E0624.8	6550	E0708	6772	E0774	6992	E0838.4	7256

CROSS REFERENCE - INTERNATIONAL vs. U.S. LIGHT NUMBER

Inter.	—	U.S.	Inter.	—	U.S.	Inter.	—	U.S.	Inter.	—	U.S.
E0838.42		7260	E0923		8060	E1008		8716	E1066.2		8492
E0838.44		7264	E0924		8064	E1008.4		8684	E1066.24		8476
E0839		7244	E0926		8068	E1008.5		8686	E1066.26		8480
E0839.2		7248	E0928		8072	E1008.7		8688	E1066.28		8484
E0843		7240	E0930		8076	E1009		8672	E1066.7		8464
E0844		7236	E0932		8084	E1009.2		8676	E1066.71		8468
E0848		7268	E0933		8092	E1009.4		8680	E1067		8456
E0849		7272	E0933.2		8096	E1009.5		8671	E1070		8452
E0850		7276	E0934		8088	E1009.56		8669	E1071		8449.1
E0852		8100	E0935		8080	E1009.6		8669.5	E1071.2		8449
E0853		8098	E0936		8200	E1009.62		8670	E1072		8448
E0854		8104	E0937		8204	E1009.65		8665	E1073		8445
E0855		8108	E0937.1		8204.1	E1009.7		8668	E1073.1		8446
E0856		8112	E0938		8208	E1009.8		8666	E1074		8436
E0858		8120	E0940		8196	E1010		8664	E1080		8440
E0860		8124	E0942		8188	E1012.2		8648	E1081		8438
E0861		8116	E0946		8192	E1012.4		8649	E1081.5		8438.5
E0862		8110	E0950		8836	E1013.5		8656	E1082		8439
E0862.6		8110.5	E0951		8848	E1013.6		8660	E1082.2		8439.5
E0863		8132	E0953		8824	E1013.8		8612	E1084		8444
E0864		8136	E0955		8766	E1014		8616	E1085		8444.5
E0865		8137	E0957		8768	E1019		8624	E1086		8428
E0865.2		8138	E0957.1		8772	E1020		8632	E1090		8432
E0866		8148	E0958		8828	E1025		8640	E1092		8416
E0866.4		8152	E0958.2		8829	E1028		8600	E1093		8388
E0867		8156	E0960		8760	E1028.4		8604	E1093.1		8392
E0869		8160	E0960.1		8761	E1028.6		8608	E1093.5		8418
E0870		8168	E0961		8784	E1029		8592	E1093.6		8419
E0870.3		8164	E0962		8780	E1029.2		8596	E1094		8412
E0870.6		8172	E0962.4		8776	E1030		8588	E1094.1		8414
E0870.8		8176	E0963		8788	E1031		8580	E1095		8400
E0871.5		8180	E0964		8792	E1031.2		8584	E1096		8396
E0872		7948	E0966		8756	E1032		8564	E1096.5		8419.5
E0874		7952	E0968		8764	E1033		8569	E1096.6		8419.75
E0874.5		7950	E0972		8796	E1034		8568	E1098		8420
E0875		7960	E0974		8804	E1036		8572	E1098.4		8424
E0876		7944	E0975		8805	E1042		8560	E1098.6		8426
E0878		7964	E0980		8816	E1042.1		8544	E1099		8364
E0882		7976	E0980.1		8820	E1043		8548	E1099.2		8363.5
E0886		7968	E0984		8840	E1044		8556	E1099.5		8363
E0888		7980	E0988		8832	E1048		8552	E1100		8370
E0889		7986	E0990		8833	E1049		8550	E1100.04		8371
E0890		7984	E0990.2		8834	E1053		8536	E1100.6		8374
E0894		7988	E0990.4		8835.5	E1053.2		8540	E1100.8		8376
E0896		7992	E0990.6		8835	E1054		8532	E1101		8380
E0898		7996	E0991		8752	E1056		8501	E1103		8360
E0899		8000	E0992		8748	E1056.2		8500	E1103.2		8362
E0899.2		8001	E0993		8753	E1057		8502	E1103.24		8358
E0900		8004	E0994		8740	E1057.4		8503	E1104		8356
E0902		8036	E0995		8742	E1058		8524	E1104.2		8353
E0905		8034	E0995.4		8737	E1059		8520	E1105.2		8344
E0906		8032	E0995.42		8738	E1059.2		8516	E1106		8324
E0908		8008	E0996		8744	E1063		8512	E1107.2		8332
E0910		8012	E0998		8736	E1064		8508	E1107.6		8336
E0912		8021	E0998.6		8736.5	E1065		8528	E1108		8320
E0913		8020	E1000		8732	E1065.6		8505	E1111		8316
E0914		8024	E1002		8724	E1065.61		8503.25	E1112		8312
E0915		8028	E1003		8728	E1065.615		8503.45	E1116.4		8308
E0915.2		8038	E1004		8720	E1065.62		8503.2	E1116.5		8309
E0915.4		8038.5	E1005		8696	E1065.625		8503.4	E1117		8286
E0916		8040	E1005.4		8692	E1065.63		8503.65	E1117.2		8288
E0918		8044	E1006		8700	E1065.64		8503.6	E1119		8296
E0919		8048	E1006.1		8704	E1065.67		8503.85	E1120		8300
E0920		8052	E1007		8708	E1065.68		8503.8	E1122		8284
E0922		8056	E1007.3		8712	E1066		8488	E1122.6		8285

CROSS REFERENCE - INTERNATIONAL vs. U.S. LIGHT NUMBER

Inter.	—	U.S.	Inter.	—	U.S.	Inter.	—	U.S.	Inter.	—	U.S.
E1124		8276	E1201.3		7520	E1292		7760	E1432		.8948
E1126		8280	E1202		7528	E1292.6		7760.2	E1434		.8944
E1130		8212	E1202.2		7533	E1292.7		7760.4	E1436		.8940
E1132		8268	E1202.4		7532	E1292.75		7760.8	E1438		.8952
E1133		8266	E1202.6		7524	E1292.8		7760.6	E1439		.8956
E1133.5		8265	E1206		7568	E1300		7732	E1440		.8960
E1134		8264	E1208		7544	E1302		7736	E1441		.8964
E1134.4		8264.5	E1208.2		7556	E1304		7740	E1444		.8884
E1135		8262	E1208.6		7560	E1312		7744	E1446		.8992
E1136.32		8244	E1208.8		7564	E1312.1		7748	E1448		.8968
E1136.4		8249	E1212		7540	E1318		7756	E1450		.8972
E1136.41		8249.1	E1215		7608	E1319		7752	E1454		.8976
E1136.5		8250	E1216		7596	E1323		7728	E1455		.8996
E1136.51		8250.1	E1217		7592	E1324		7824	E1456		.9000
E1136.55		8252	E1218		7576	E1328		7832	E1456.3		.9014
E1136.6		8248	E1219		7580	E1328.5		7833	E1457		.9008
E1136.8		8236	E1220		7584	E1329		7836	E1458		.9004
E1138		8216	E1221		7585	E1330		7840	E1459		.9012
E1139		8224	E1225		7600	E1330.4		7844	E1460		.9016
E1140		8220	E1226		7604	E1331		7848	E1461		.9020
E1147		7280	E1230		7612	E1334		7852	E1462		.9024
E1147.4		7284	E1233		7620	E1340		7856	E1466		.9032
E1147.6		7288	E1236		7624	E1341		7864	E1466.2		.9036
E1149		7292	E1237		7632	E1342		7860	E1466.4		.9040
E1149.05		7294	E1238		7628	E1347.25		7868	E1468		.9044
E1149.08		7300	E1240.7		7646	E1347.6		7870	E1470		.9048
E1149.2		7296	E1244		7636	E1347.8		7872	E1474		.9056
E1150.4		7304	E1246		7640	E1348		7876	E1476		.9060
E1150.6		7308	E1248		7644	E1348.5		7874	E1477.5		.9068
E1152		7316	E1254		7648	E1356		7892	E1480		.9076
E1156		7320	E1255		7660	E1358		7880	E1481		.9088
E1157		7328	E1255.5		7652	E1359		7882	E1482		.9084
E1158		7332	E1256		7657	E1360		7896	E1483		.9080
E1160		7336	E1256.2		7656	E1368		7888	E1486		.9092
E1162		7340	E1257		7664	E1370		7884	E1488		.9096
E1164		7344	E1257.2		7668	E1374		7924	E1490		.9100
E1166		7348	E1257.4		7672	E1376.2		7912	E1492		.9104
E1166.2		7352	E1257.7		7676	E1380		7920	E1496		.9108
E1168		7356	E1257.8		7680	E1380.2		7928	E1500		.9112
E1169		7360	E1257.9		7684	E1380.4		7932	E1502		.9116
E1170		7364	E1258		7692	E1381		7936	E1503		.9120
E1171		7368	E1262		7696	E1382		7940	E1504		.9124
E1171.4		7380	E1263		7708	E1384		8980	E1504.4		.9128
E1171.5		7384	E1265		7700	E1388.4		8984	E1505		.9137.5
E1171.6		7388	E1265.4		7704	E1390		8988	E1505.2		.9137
E1171.7		7392	E1267.2		7709	E1392		8852	E1506		.9136
E1171.8		7395	E1267.5		7721	E1394		8856	E1506.2		.9138
E1172		7396	E1268		7720	E1396		8860	E1506.5		.9138.5
E1172.8		7400	E1269		7724	E1400		8864	E1508		.9132
E1175.1		7408	E1270		7812	E1401		8872	E1509.5		.9141
E1180		7440	E1270.2		7816	E1403		8876	E1509.55		.9140.2
E1181.9		7472	E1274		7820	E1408		8888	E1509.8		.9140.1
E1182		7476	E1278		7808	E1409		8890	E1510		.9140
E1182.3		7416	E1280		7804	E1410		8892	E1513		.9152
E1185		7448	E1280.2		7800	E1412		8896	E1514		.9148
E1185.2		7452	E1281		7796	E1414		8916	E1518		.9156
E1186.1		7460	E1281.2		7792	E1415		8900	E1518.2		.9153
E1188		7484	E1282.2		7789	E1416.5		8904	E1518.5		.9154
E1193		7490	E1282.4		7790	E1417		8920	E1518.7		.9154.5
E1193.5		7492	E1283		7788	E1417.2		8924	E1519		.9160
E1196		7500	E1284		7784	E1423		8932	E1519.4		.9164
E1197		7496	E1285		7780	E1424		8928	E1524		.9168
E1198		7504	E1285.2		7772	E1428		8936	E1526		.9180
E1199		7508	E1285.4		7776	E1428.2		8935	E1526.3		.9172
E1201		7516	E1290		7764	E1429		8934	E1538		.9192

CROSS REFERENCE - INTERNATIONAL vs. U.S. LIGHT NUMBER

Inter.	—	U.S.	Inter.	—	U.S.	Inter.	—	U.S.	Inter.	—	U.S.
E1540.5		9196	E1632		9436	E1746		9664	E1824		10442
E1541		9200	E1634		9444	E1747		9668	E1826		10432
E1541.2		9208	E1636		9440	E1747.2		9674	E1827		10428
E1541.3		9204	E1646		9475	E1747.3		9672	E1828		10400
E1541.6		9212	E1647.5		9465	E1750		9676	E1830		10420
E1542		9244	E1648		9464	E1752		9680	E1831		10424
E1550		9248	E1650		9476	E1756		9684	E1832.5		10422
E1551		9252	E1652		9452	E1756.5		9688	E1836		10396
E1552		9256	E1653		9456	E1757		9692	E1838		10392
E1554		9260	E1654		9460	E1758		9696	E1846		10328
E1558		9264	E1658		9480	E1760		9700	E1846.1		10332
E1560		9268	E1663		9492	E1762		9704	E1847		10320
E1562		9272	E1664		9488	E1763		9704.5	E1848		10324
E1564		9276	E1667		9500	E1763.2		9704.7	E1849		10336
E1565		9280	E1678		9516	E1763.35		9704.6	E1849.4		10337
E1565.1		9284	E1679		9520	E1764		9705	E1849.6		10338
E1566		9288	E1680		9524	E1764.1		9705.1	E1850		10340
E1568		9294	E1681		9528	E1764.3		9706	E1852		10352
E1570		9296	E1683		9539.1	E1764.31		9706.7	E1852.5		10354
E1570.2		9300	E1683.5		9539	E1766		9708	E1852.6		10355
E1572		9308	E1683.8		9537	E1769		9716	E1854		10364
E1573		9304	E1684		9536	E1770		9720	E1855		10368
E1574		9310	E1685		9532	E1772		9724	E1855.2		10372
E1575.5		9312	E1687		9538	E1773		9728	E1856		10376
E1576		9220	E1688		9539.5	E1773.2		9729	E1856.5		10378
E1577		9216	E1688.5		9539.2	E1773.6		9732	E1857		10380
E1580		9228	E1692		9540	E1776		9736	E1857.4		10384
E1582		9240	E1692.5		9550	E1777		9740	E1858		10386
E1583		9236	E1693		9544	E1780		9744	E1858.1		10387
E1584		9232	E1693.9		9546	E1780.5		9748	E1858.2		10388
E1588		9224	E1694		9548	E1780.6		9752	E1858.3		10389
E1592		9320	E1695		9552	E1780.7		9756	E1858.4		10390
E1594		9324	E1695.6		9554	E1780.8		9760	E1858.6		10391
E1595		9326	E1696		9556	E1781		9764	E1859		10316
E1598		9328	E1698		9560	E1782		10580	E1860		10308
E1600		9332	E1700		9564	E1784		9847	E1861		10306
E1600.5		9333	E1702		9568	E1785		9846	E1861.5		10305
E1606		9340	E1706		9572	E1786		9824	E1861.8		10282
E1606.2		9341	E1708		9576	E1786.3		9825	E1862		10276
E1608		9344	E1710		9580	E1786.5		9826	E1862.4		10280
E1610		9348	E1711		9584	E1788		9828	E1862.5		10284
E1612		9352	E1716		9588	E1790		9832	E1862.51		10288
E1614		9356	E1718		9592	E1792		9836	E1862.59		10292
E1614.3		9360	E1720		9596	E1792.7		9830	E1862.6		10296
E1615		9362	E1722		9600	E1793		9838	E1862.61		10300
E1615.2		9363	E1730		9604	E1796		9852	E1862.8		10304
E1616		9368	E1730.2		9612	E1798		9848	E1862.9		10304.5
E1617		9372	E1730.4		9616	E1800		9840	E1864		10268
E1618		9364	E1733		9620	E1801		9845	E1865		10272
E1619		9376	E1733.5		9624	E1802		9844	E1865.5		10250
E1620		9380	E1734		9626	E1806		9784	E1866		10248
E1622		9384	E1734.3		9627	E1809		9788	E1867		10244
E1623		9388	E1735		9632	E1810		9785	E1868		10252
E1625		9390	E1737		9628	E1810.1		9785.1	E1868.1		10256
E1626		9404	E1738		9636	E1810.2		9786	E1870		10260
E1626.2		9408	E1739		9640	E1810.21		9786.1	E1876		10240
E1626.4		9412	E1739.2		9644	E1813		9766	E1877		10241
E1626.6		9416	E1739.4		9648	E1814		9768	E1877.5		10242
E1628.4		9400	E1739.7		9650	E1816		9772	E1877.8		10238
E1628.5		9417	E1739.8		9650.1	E1817		9776	E1878		10236
E1628.6		9418	E1740		9652	E1818		9780	E1879		10232
E1628.7		9420	E1741		9656	E1820.5		9782	E1880		10230
E1629		9424	E1742		9660	E1821		10434	E1882		10224
E1629.4		9428	E1743		9661	E1822		10436	E1884		10228
E1631		9432	E1743.2		9662	E1823		10440	E1885		10216

CROSS REFERENCE - INTERNATIONAL vs. U.S. LIGHT NUMBER

Inter.	—	U.S.	Inter.	—	U.S.	Inter.	—	U.S.	Inter.	—	U.S.
E1886	10212	E2004	9936	E2128	10624	E2198	10822.5
E1888	10208	E2005	9924	E2130.5	10630	E2200	10823
E1889.05	10196	E2008	9908	E2130.6	10631	E2202	10823.5
E1894	10188	E2010	9914	E2130.61	10631.1	E2203	10830
E1896	10184	E2011	9917	E2131	10632	E2203.5	10828
E1898	10180	E2012	9917.5	E2131.2	10636	E2204	10824
E1900	10172	E2012.3	9918	E2132	10640	E2208	10822
E1900.2	10168	E2013	9910	E2133	10642	E2210	10836
E1900.4	10164	E2014	9912	E2134	10644	E2212	10832
E1900.6	10160	E2019	9916	E2137	10646	E2214	10844
E1902	10152	E2023	9900	E2138	10648	E2216	10840
E1902.2	10156	E2024	9890	E2142.3	10650	E2217	10848
E1904	10128	E2025	9892	E2142.4	10656	E2217.5	10852
E1905	10144	E2026	9896	E2142.5	10660	E2222	10856
E1906	10136	E2030	9876	E2142.6	10664	E2223	10860
E1907	10137	E2035	9868	E2142.8	10722	E2223.4	10864
E1908	10132	E2035.2	9870	E2142.9	10748	E2224	10868
E1912	10140	E2036	9860	E2142.92	10744	E2226	10872
E1912.5	10138	E2038	9856	E2143	10672	E2228	10876
E1916	10120	E2042	9796	E2143.2	10676	E2228.5	10880
E1918	10116	E2044	9800	E2144	10677	E2230	10884
E1920	10124	E2044.2	9808	E2144.4	10708	E2230.4	10886
E1922	10112	E2044.4	9812	E2144.42	10710	E2231	10888
E1926	10096	E2045	9816	E2144.43	10712	E2232	10892
E1926.2	10100	E2045.3	9820	E2144.44	10716	E2233	10896
E1927	10104	E2045.4	9804	E2144.45	10720	E2234	10908
E1928	10108	E2046	9792	E2144.47	10718	E2236	10900
E1928.5	10094	E2050	10504	E2144.48	10719	E2238	10920
E1930	10092	E2051	10508	E2144.5	10724	E2240	10916
E1932	10080	E2051.2	10512	E2145	10700	E2241	10904
E1932.5	10082	E2054	10516	E2145.2	10702	E2242	10928
E1933	10084	E2055.5	10524	E2146	10704	E2243	10924
E1938	10076	E2056	10524.1	E2150	10680	E2244	10932
E1938.3	10078	E2057	10526	E2150.1	10684	E2246	10936
E1940	10064	E2058	10528	E2152	10688	E2246.2	10940
E1942	10068	E2061.5	10544	E2152.1	10689	E2247	10944
E1944	10072	E2062	10548	E2153	10696	E2247.3	10948
E1947.5	10018	E2064	10552	E2156	10695	E2248	10952
E1948	10016	E2068	10560	E2156.6	10695.5	E2250	10960
E1949	10024	E2070	10564	E2158.4	10694	E2252	10956
E1950	10028	E2070.6	10565	E2158.6	10690	E2254	10964
E1952	10020	E2076	10572	E2162	10728	E2258	10968
E1956	10004	E2080	10472	E2162.2	10732	E2260	10976
E1958	10012	E2082	10468	E2162.4	10736	E2261	10972
E1960	10008	E2084	10476	E2162.6	10740	E2262	10980
E1962	10000	E2086	10464	E2164	10752	E2263.5	10992
E1966	10032	E2088	10444	E2164.1	10756	E2264	10984
E1968	10036	E2089	10448	E2168	10760	E2266	10988
E1970	10044	E2090	10460	E2170	10768	E2268	10996
E1978	10052	E2091	10456	E2172	10764	E2274.4	11000
E1979.2	10060	E2092	10452	E2172.2	10765	E2274.6	11004
E1982	10040	E2094	10480	E2173	10772	E2275	11008
E1986	9988	E2096	10496	E2174	10776	E2276	11012
E1987	9992	E2098	10500	E2174.4	10778	E2277	11016
E1988	9996	E2106	10492	E2176	10780	E2278	11020
E1990	9984	E2107	10484	E2177	10784	E2281	11024
E1992	9968	E2108	10584	E2177.5	10786	E2282	11028
E1993	9980	E2109	10588	E2178	10788	E2284	11032
E1993.5	9972	E2112	10596	E2182	10792	E2286	11036
E1993.54	9952	E2118	10600	E2186	10796	E2288	11040
E1993.6	9976	E2120	10620	E2188	10800	E2288.4	11044
E1994	9940	E2121	10616	E2190.5	10804	E2294	11076
E1996	9956	E2121.5	10612	E2192	10808	E2296	11064
E1997	9960	E2122	10604	E2194	10812	E2297	11072
E2000	9964	E2123	10608	E2196	10816	E2298	11068

CROSS REFERENCE - INTERNATIONAL vs. U.S. LIGHT NUMBER

Inter.	—	U.S.	Inter.	—	U.S.	Inter.	—	U.S.	Inter.	—	U.S.
E2300		11060	E2396		11328	E2520.5		11588	E2622		11844
E2303		11080	E2397		11332	E2521		11576	E2624		11848
E2304		11084	E2404		11340	E2524		11592	E2628		11856
E2304.2		11088	E2405		11344	E2524.3		11604	E2630		11852
E2305		11092	E2406		11348	E2524.5		11600	E2632		11860
E2306		11100	E2411		11352	E2524.7		11596	E2634		11864
E2307		11104	E2412		11360	E2525.7		11608	E2642		11868
E2307.2		11108	E2413		11356	E2526		11612	E2642.5		11869
E2307.5		11112	E2417.8		11380	E2528		11616	E2643		11870
E2307.7		11120	E2417.9		11375	E2530		11620	E2644		11872
E2308		11124	E2418		11376	E2534		11624	E2646		11876
E2312		11128	E2419		11384	E2536		11628	E2648		11880
E2313		11132	E2420		11388	E2537.5		11630	E2649		11884
E2314		11140	E2421		11392	E2538		11632	E2652		11888
E2315		11136	E2422		11396	E2540		11634	E2654		11892
E2315.1		11138	E2426		11400	E2543		11635	E2655		11896
E2315.6		11142	E2428		11404	E2544		11636	E2656		11900
E2315.7		11143	E2430		11408	E2547		11648	E2658		11904
E2315.72		11143.5	E2432		11424	E2548		11644	E2660		11905
E2316		11145	E2433		11420	E2550		11652	E2660.2		11906
E2316.35		11146	E2434		11428	E2551		11656	E2662		11908
E2319		11151	E2440		11436	E2553		11660	E2663		11912
E2320		11152	E2441		11438	E2554		11664	E2664		11914
E2324		11156	E2443		11448	E2555		11668	E2665		11920
E2326		11164	E2443.3		11449	E2556		11670	E2668		11928
E2326.2		11168	E2444.7		11451	E2557		11706	E2669		11926
E2332		11176	E2450		11452	E2558		11676	E2670		11924
E2333		11180	E2451		11456	E2560		11680	E2670.2		11925
E2334		11184	E2452		11460	E2561		11684	E2672		11932
E2335		11172	E2453		11464	E2562		11688	E2674		11936
E2336		11188	E2458		11476	E2565		11700	E2676		11940
E2337		11190	E2462		11480	E2568		11696	E2680		11944
E2337.2		11192	E2463		11490	E2576		11708	E2682		11956
E2337.6		11208	E2464		11488	E2578		11712	E2684		11948
E2338		11200	E2464.4		11492	E2580		11724	E2690		11960
E2338.2		11204	E2465		11484	E2582		11728	E2692		11972
E2339		11196	E2466		11500	E2586		11732	E2694		11980
E2343		11214	E2467		11496	E2587		11736	E2696		11976
E2344		11216	E2468		11504	E2588		11716	E2700		11988
E2346		11224	E2480		11516	E2588.2		11717	E2706		11992
E2346.5		11225	E2481		11508	E2593		11748	E2710		11996
E2346.7		11226	E2484		11520	E2595		11792	E2712		11968
E2347		11228	E2485		11532	E2596		11796	E2718		12000
E2348		11232	E2486		11524	E2597		11764	E2720		12004
E2349		11220	E2486.1		11528	E2597.2		11768	E2721		12008
E2350		11236	E2488		11536	E2598		11760	E2721.2		12012
E2352		11248	E2488.4		11530	E2601		11756	E2724		12016
E2354		11264	E2488.5		11531	E2601.4		11772	E2726		12020
E2358		11276	E2488.7		11534	E2602		11788	E2727		12032
E2359		11268	E2488.8		11535	E2602.2		11784	E2728		12024
E2362		11280	E2489		11544	E2603		11776	E2734		12036
E2364		11284	E2490		11540	E2604		11800	E2735		12037
E2366		11288	E2490.8		11545	E2605		11808	E2738		12040
E2368		11292	E2491		11546	E2607		11812	E2738.2		12052
E2372		11296	E2492		11548	E2608		11814	E2742		12048
E2374		11300	E2504		11556	E2611.5		11816	E2744		12116
E2376		11304	E2504.2		11557	E2611.7		11817	E2748		12056
E2381		11308	E2505.1		11558	E2611.71		11817.5	E2749		12058
E2382		11312	E2506		11560	E2612		11832	E2750		12060
E2384		11316	E2506.4		11564	E2612.2		11828	E2750.3		12154
E2388		11317	E2508		11568	E2613		11820	E2751		12064
E2388.2		11318	E2518		11572	E2613.3		11820.3	E2752		12120
E2390		11320	E2519.5		11574	E2613.5		11820.5	E2754		12124
E2393		11336	E2520		11580	E2618		11836	E2756		12128
E2394		11324	E2520.4		11584	E2620		11840	E2758		12140

CROSS REFERENCE - INTERNATIONAL vs. U.S. LIGHT NUMBER

Inter.	—	U.S.	Inter.	—	U.S.	Inter.	—	U.S.	Inter.	—	U.S.
E2759		12144	E2880		12488	E2974.3		12767	E3090.5		12835
E2760		12132	E2882		12492	E2975		12588	E3092		12832
E2761		12136	E2884		12484	E2976		12592	E3093		12836
E2762		12148	E2885		12473	E2977		12594	E3094.4		12844
E2764		12152	E2886		12468	E2978		12596	E3095		12856
E2768		12068	E2886.4		12464	E2982		12600	E3096		12852
E2769		12072	E2887		12460	E2984		12608	E3097		12860
E2770		12076	E2888		12544	E2986		12612	E3097.4		12848
E2772		12080	E2890		12364	E2988		12624	E3098		12864
E2773		12084	E2892		12368	E2992		12620	E3099		12868
E2774		12088	E2894		12376	E2994		12616	E3099.5		12870
E2776		12092	E2895		12380	E2995		12604	E3100		12876
E2780		12096	E2896		12384	E2995.6		12640	E3106		12908
E2781		12099	E2898		12392	E2995.8		12647	E3106.4		12952
E2782		12100	E2899		12396	E2997		12644	E3107		12912
E2783		12102	E2900		12400	E2998		12632	E3107.2		12916
E2784		12156	E2901		12408	E3002		12332	E3107.5		12918
E2788		12164	E2902		12404	E3004		12328	E3108		12920
E2792		12160	E2903.3		12428	E3006		12324	E3110		12924
E2794		12104	E2904		12476	E3008		12320	E3112		12928
E2798		12108	E2905		12480	E3012		12316	E3115		12932
E2798.2		12110	E2906		12388	E3014		12312	E3116		12936
E2799		12112	E2908		12412	E3015		12310	E3116.2		12940
E2799.2		12180	E2910		12416	E3016		12308	E3116.3		12938
E2799.4		12176	E2913		12424	E3019		12304	E3116.4		12944
E2799.6		12184	E2916		12432	E3022		12280	E3117		12948
E2801		12188	E2922		12444	E3023		12284	E3118		12950
E2802		12172	E2923		12436	E3024		12288	E3119		12888
E2804		12200	E2926		12448	E3026		12292	E3120		12884
E2810		12204	E2928		12452	E3028		12296	E3121		12922
E2816		12212	E2931		12458	E3029		12300	E3121.3		12877
E2817		12216	E2937		12547	E3032		12276	E3121.5		12878
E2818		12220	E2938		12568	E3034		12268	E3121.7		12879
E2820		12224	E2940		12548	E3035		12270	E3122		12880
E2822		12228	E2941		12552	E3036		12260	E3124		12892
E2824		12240	E2942		12556	E3038		12264	E3127		12897
E2828		12244	E2942.3		12558	E3042		12272	E3127.4		12898
E2829		12226	E2942.4		12560	E3043		12273	E3131		12902
E2830		12232	E2942.5		12564	E3044		12772	E3132		12904
E2830.5		12234	E2943		12576	E3046		12780	E3132.3		12906
E2840		12252	E2943.9		12578	E3048		12784	E3132.5		12875.5
E2842		12248	E2944		12580	E3050		12788	E3132.8		12875
E2843		12254	E2945		12646.5	E3052		12800	E3133		12874.5
E2844		12256	E2946		12646	E3054		12792	E3133.5		12874
E2844.5		12256.2	E2948		12584	E3058		12796	E3134		12872
E2845.1		12342	E2950		12704	E3060		12804	E3140		12988
E2850		12336	E2951		12696	E3064		12808	E3142		12992
E2854		12348	E2952		12700	E3065		12825	E3144		12996
E2855		12340	E2953		12688	E3066		12812	E3148		13000
E2856		12352	E2954		12692	E3068		12820	E3150		12954
E2857		12356	E2960		12708	E3072		12816	E3151		12954.5
E2862		12360	E2961		12724	E3075		12648	E3152		12956
E2863		12532	E2962		12712	E3077		12656	E3154		12960
E2864		12536	E2964		12728	E3078		12660	E3156		12964
E2864.1		12540	E2966		12732	E3080		12664	E3157		12968
E2866		12528	E2970		12736	E3081		12824	E3158		12972
E2867		12524	E2971		12744	E3082		12668	E3160		12976
E2869		12512	E2972		12740	E3083		12676	E3164		12980
E2870		12508	E2972.5		12749	E3084		12672	E3165		12984
E2870.4		12504	E2973		12748	E3086		12684	E3166		12985
E2871		12194	E2973.1		12752	E3087		12680	E3167		12986
E2872		12472	E2973.3		12756	E3087.4		12720	E3167.5		13003
E2873		12196	E2973.4		12760	E3088		12716	E3168		13004
E2874		12496	E2973.6		12764	E3089		12826	E3172		13010
E2876		12500	E2974		12768	E3090		12828	E3174		13016

CROSS REFERENCE - INTERNATIONAL vs. U.S. LIGHT NUMBER

Inter.	—	U.S.	Inter.	—	U.S.	Inter.	—	U.S.	Inter.	—	U.S.
E3180	13032	E3274	13268	E3346	13536	E3454	13888
E3184	13044	E3275	13260	E3348	13426	E3458	13892
E3185	13052	E3275.5	13264	E3348.2	13425	E3460	13896
E3186	13048	E3276	13256	E3349	13408	E3461	13884
E3188	13056	E3276.6	13258	E3350	13416	E3463	13876
E3191	13058	E3276.7	13259	E3351	13418	E3464	13878
E3193	13060	E3277	13236	E3354	13420	E3470	13832
E3194	13062	E3278	13240	E3356	13424	E3470.5	13834
E3196	13064	E3279	13248	E3356.5	13480	E3471	13836
E3197	13063	E3280	13252	E3357	13478	E3476	13840
E3200	13080	E3282	13316	E3364	13540	E3477	13844
E3202	13076	E3283	13308	E3366	13545	E3478	13848
E3204	13088	E3284	13312	E3366.2	13544	E3479	13852
E3205	13068	E3285	13320	E3368	13548	E3480	13856
E3206	13084	E3285.5	13318	E3370	13552	E3481	13860
E3208	13092	E3285.51	13319	E3376	13492	E3482	13864
E3212	13096	E3286	13324	E3378	13496	E3486	13872
E3214	13072	E3286.5	13322	E3380	13556	E3486.5	13828
E3218	13104	E3287	13336	E3384	13560	E3487	13824
E3219	13124	E3288	13328	E3386	13502	E3488	13820
E3220	13120	E3289	13333	E3387	13504	E3488.5	13814
E3222	13132	E3290	13332	E3388	13580	E3490	13664
E3224	13128	E3291.5	13334	E3390	13584	E3492	13668
E3225	13136	E3292	13340	E3392	13564	E3493	13591
E3225.1	13138	E3292.5	13346	E3393	13586	E3496	13812
E3225.2	13140	E3293	13344	E3394	13588	E3498	13813
E3225.3	13142	E3294	13348	E3395	13590	E3499.2	13750
E3226	13304	E3295	13352	E3396	13568	E3499.5	13748.5
E3226.5	13286	E3295.4	13356	E3398	13572	E3500.5	13732
E3227	13292	E3295.7	13358	E3400	13576	E3501	13736
E3227.7	13298	E3296	13360	E3404	13596	E3501.2	13740
E3228	13300	E3297	13364	E3405	13598	E3501.4	13744
E3228.5	13276	E3298	13368	E3406	13600	E3501.6	13746
E3229	13280	E3299	13372	E3408	13604	E3502	13752
E3229.2	13296	E3299.4	13376	E3409	13608	E3502.2	13756
E3229.5	13272	E3302	13384	E3410	13612	E3516	13764
E3229.7	13284	E3304	13388	E3412	13616	E3520	13808
E3229.75	13143	E3306	13392	E3412.4	13620	E3521	13792
E3229.8	13288	E3314	13400	E3412.6	13624	E3521.3	13796
E3230	13152	E3316.5	13433	E3413	13636	E3521.5	13800
E3230.5	13148	E3318	13434	E3413.1	13638	E3522	13804
E3231	13144	E3320.1	13467	E3414	13632	E3526	13772
E3232	13164	E3323	13448	E3418	13628	E3528	13776
E3232.5	13164.4	E3324	13452	E3419	13642	E3530	13780
E3234	13112	E3325	13464	E3420	13648	E3531	13784
E3236	13168	E3325.4	13472	E3422	13652	E3532	13788
E3238	13160	E3326	13468	E3426	13644	E3535.5	13947
E3240	13156	E3327	13436	E3428	13656	E3536	13948
E3242	13180	E3328	13440	E3431	13660	E3537	13952
E3243	13176	E3328.4	13444	E3431.5	13592	E3537.4	13956
E3244	13172	E3328.6	13446	E3432	13672	E3537.5	13960
E3248	13184	E3330	13476	E3434	13676	E3537.6	13964
E3250	13188	E3331	13428	E3436	13680	E3538	13904
E3251	13192	E3331.2	13427	E3438	13684	E3544	13912
E3252	13200	E3331.5	13370	E3439	13688	E3545	13908
E3256	13196	E3331.9	13509	E3440	13692	E3546	13932
E3258	13212	E3332	13508	E3442	13696	E3548	13920
E3260	13204	E3333	13510	E3443	13700	E3551	13940
E3262	13208	E3334	13512	E3444	13704	E3552	13936
E3263	13216	E3334.5	13514	E3445	13708	E3553	13938
E3264	13220	E3336	13516	E3446	13712	E3554	13944
E3265.8	13231	E3338	13520	E3448	13716	E3554.5	13939
E3266	13224	E3340	13524	E3450	13720	E3556	13968
E3267	13232	E3342	13528	E3451	13724	E3558	13975
E3267.5	13234	E3344	13532	E3452	13900	E3560	13980

CROSS REFERENCE - INTERNATIONAL vs. U.S. LIGHT NUMBER

Inter.	—	U.S.	Inter.	—	U.S.	Inter.	—	U.S.	Inter.	—	U.S.
E3560.5		13982	E3684		14236	E6352.4		21816	E6399		.22004
E3561		13984	E3685		14240	E6353		21826	E6401		.21995
E3562		13988	E3686		14244	E6353.1		21827	E6410		.22032
E3564		13990	E3688		14248	E6354		21828	E6412		.22040
E3566		13992	E3688.5		14251	E6356		21832	E6413		.22044
E3570		13996	E3689		14256	E6358		21834	E6413.2		.22048
E3575		14000	E3690		14260	E6359		21836	E6414		.22056
E3576		14016	E3691		14268	E6362		21848	E6415		.22060
E3578		14020	E3693		14269	E6362.5		21845	E6415.2		.22062
E3579		14030	E3696		14272	E6362.6		21846	E6416		.22064
E3580		14004	E3698		14276	E6362.7		21847	E6418		.22065
E3582		14008	E3702		14280	E6364		21897	E6418.1		.22066
E3584		14012	E3702.5		14282	E6364.2		21897.2	E6420		.22068
E3586		11052	E3703		14284	E6366.6		21852	E6422		.22076
E3588		11056	E3703.1		14288	E6368		21900	E6423		.22078
E3590		14024	E3704		14292	E6369		21898	E6423.4		.22078.5
E3592		14028	E3705		14296	E6369.2		21899	E6426		.22080
E3595		14032	E3708		14300	E6370		21904	E6428		.22084
E3595.5		14031	E3711		14304	E6371		21908	E6436		.22096
E3596		14036	E3712		14312	E6371.2		21912	E6438		.22100
E3598		14040	E3714		14316	E6371.4		21913	E6440		.22104
E3599		14042	E3714.1		14310	E6372		21916	E6445		.22124
E3600		14044	E3719		14320	E6372.6		21917	E6446		.22120
E3601		14050	E3720		14322	E6372.8		21919	E6454		.22106
E3601.5		14051	E3721		14324	E6373		21925	E6456		.22132
E3601.7		14050.5	E3723		14328	E6373.2		21926	E6458		.22136
E3602		14052	E3725		14332	E6373.22		21924	E6459		.22138
E3602.1		14056	E3726		14336	E6373.6		21921	E6459.1		.22139
E3604		14048	E3726.5		14337	E6373.8		21922	E6459.2		.22140
E3610		14060	E3727		14344	E6374		21932	E6460		.22148
E3613		14068	E3727.6		14346	E6376		21933	E6462		.22152
E3613.7		14076	E3727.7		14347	E6377		21936	E6462.4		.22156
E3614		14088	E3728		14340	E6377.2		21935	E6464		.22144
E3614.5		14084	E3729		14348	E6380		21920	E6465		.22145
E3615		14096	E3729.1		14350	E6381		21940	E6465.2		.22146
E3616		14092	E3729.5		14351	E6381.5		21944	E6482		.22164
E3620		14100	E3731		14360	E6382		21956	E6483		.22166
E3622		14104	E3732		14352	E6384		21952	E6484		.22168
E3623		14108	E3732.5		14338	E6385		21960	E6486		.22176
E3624		14112	E3733		14364	E6385.5		21964	E6490		.22180
E3628		14116	E3734		14368	E6386		21976.5	E6492.4		.22184
E3630		14120	E3734.5		14370	E6386.1		21976.51	E6495		.22192
E3632		14124	E3741		14372	E6387		21972	E6495.2		.22188
E3638		14156	E3742.5		14374	E6387.3		21976	E6504		.22204
E3643		14152	E6327		21738	E6388		21976.3	E6506		.22208
E3644		14144	E6327.4		21744.1	E6388.2		21976.4	E6508		.22212
E3644.5		14142	E6327.41		21744.2	E6389.5		21976.6	E6510		.22216
E3645		14140	E6327.42		21744.3	E6389.6		21976.7	E6512		.22220
E3646		14136	E6327.43		21744.4	E6390		21980	E6514		.22224
E3647		14132	E6328		21740	E6390.4		21977	E6516		.22228
E3648		14128	E6328.2		21741	E6390.42		21978	E6518		.22232
E3652		14164	E6330.2		21760	E6390.6		21979	E6520		.22252
E3654		14168	E6332		21764	E6391		21982	E6520.2		.22256
E3656		14172	E6334		21776	E6392		21984	E6522		.22240
E3658		14180	E6338		21780	E6392.3		21985	E6523		.22248
E3660		14184	E6339		21772	E6392.4		21985.1	E6524		.22244
E3661		14188	E6340		21758	E6394		21988	E6530		.22264
E3662		14192	E6340.5		21805	E6394.2		21989	E6533		.22268
E3663		14200	E6342.4		21804	E6394.4		21989.1	E6534		.22272
E3664		14196	E6344		21784	E6394.5		21990	E6538		.22276
E3666		14204	E6345		21806	E6394.61		21991	E6540		.22280
E3674		14212	E6348		21820	E6396		21996	E6542		.22284
E3676		14216	E6349		21821	E6396.5		22008	E6544		.22288
E3678		14220	E6350		21822	E6397		22002	E6550		.22292
E3682		14224	E6352		21812	E6397.5		22000	E6551		.22296

CROSS REFERENCE - INTERNATIONAL vs. U.S. LIGHT NUMBER

Inter.	—	U.S.	Inter.	—	U.S.	Inter.	—	U.S.	Inter.	—	U.S.
E6552	22300	E6674	22580	E6830	22838	N3820	14536
E6558	22308	E6678	22584	E7010	7536	N3824	14532
E6560	22312	E6679	22588	E7010.5	7538	N3832	14560
E6562	22316	E6679.4	22600	E7053	9184	N3835	14568
E6566	22324	E6680	22592	E7054	9188	N3836	14572
E6567	22320	E6682	22596	E7120	10190	N3840	14580
E6572	22328	E6684	22604	E7470	11260	N3842	14584
E6573	22332	E6684.2	22608	E7471	11256	N3844	14588
E6578	22336	E6685	22610	E7520	11368	N3846	14612
E6580	22340	E6685.2	22612	E7522	11374	N3848	14614
E6582	22344	E6687	22616	E7580	12054	N3850	14592
E6584	22348	E6694	22624	E7581	12054.5	N3852	14596
E6588	22352	E6694.2	22620	E7582	12054.6	N3853	14600
E6590	22356	E6695	22628	E7583	12054.2	N3853.5	14609
E6592	22360	E6695.2	22632	E7584	12055	N3854	14604
E6593	22362	E6696	22636	N3747	14380	N3855	14608
E6593.2	22362.2	E6696.2	22640	N3747.5	14384	N3856	14611
E6593.4	22364	E6700	22644	N3747.7	14385	N3857	14610
E6594	22368	E6704	22648	N3748	14388	N3858	14648
E6596	22372	E6704.1	22652	N3749	14390	N3859	14652
E6602	22380	E6704.4	22656	N3750	14392	N3859.5	14654
E6604	22384	E6704.42	22660	N3754	14396	N3860	14656
E6606	22388	E6704.5	22664	N3754.5	14398	N3861	14660
E6610	22404	E6706.4	22668	N3755	14414	N3862	14664
E6611	22400	E6708	22672	N3756	14430	N3864	14668
E6612	22408	E6712	22676	N3757	14428	N3866	14644
E6613	22412	E6714	22684	N3760	14416	N3868	14700
E6616	22416	E6716	22688	N3761.7	14417	N3869	14696
E6617	22420	E6717	22692	N3773	14432	N3869.4	14688
E6620	22376	E6718	22696	N3774	14400	N3869.42	14690
E6621	22424	E6720	22700	N3776	14436	N3869.7	14692
E6624	22432	E6722	22708	N3778	14440	N3870	14684
E6624.6	22434	E6722.2	22712	N3779	14444	N3872	14680
E6628	22440	E6726	22716	N3780	14448	N3874	14676
E6628.55	22438	E6732	22704	N3781	14449	N3876	14672
E6630	22444	E6752	22732	N3781.5	14452	N3880	14720
E6631	22448	E6754	22724	N3782	14456	N3882	14704
E6632	22452	E6756	22728	N3783	14460	N3884	14716
E6636	22468	E6757	22720	N3784	14464	N3890	14708
E6637	22484	E6757.2	22721	N3784.2	14468	N3892	14712
E6638	22472	E6757.25	22722	N3785	14472	N3896	14616
E6642	22480	E6757.6	22744	N3786	14476	N3898	14620
E6644	22486	E6758	22736	N3788	14480	N3900	14624
E6646	22488	E6762	22740	N3791.2	14494	N3901	14625
E6648	22500	E6763	22742	N3792	14484	N3901.2	14626
E6649	22504	E6764	22748	N3794	14488	N3901.5	14627
E6650	22496	E6765	22754	N3794.5	14492	N3902	14628
E6651	22492	E6768	22752	N3794.7	14489	N3903	14630
E6652	22508	E6770	22749	N3795	14491	N3904	14632
E6656	22512	E6773	22756	N3795.6	14490	N3905	14634
E6656.5	22516	E6774	22760	N3795.7	14491.5	N3906	14636
E6658	22520	E6776	22768	N3796	14496	N3908	14640
E6660	22524	E6778	22772	N3800	14500	N3910	14744
E6661	22536	E6780	22776	N3804	14504	N3912	14756
E6662	22532	E6784	22784	N3804.1	14508	N3916.5	14750
E6664	22528	E6784.6	22800	N3806	14512	N3918	14752
E6665.3	22576	E6784.61	22804	N3808	14520	N3919	14763
E6665.4	22572	E6785.2	22808	N3809	14518	N3919.2	14763.5
E6665.5	22577	E6786	22788	N3810	14522	N3920	14776
E6665.6	22578	E6788	22816	N3811	14524	N3921	14769.1
E6669	22548	E6789	22820	N3812	14556	N3921.5	14769
E6670	22552	E6789.5	22822	N3814	14548	N3926	14764
E6671	22560	E6820	22828	N3816	14544	N3927	14768
E6671.2	22556	E6824	22832	N3817	14540	N3928.2	14761.5
E6672	22540	E6825	22836	N3818	14542	N3936	14780

CROSS REFERENCE - INTERNATIONAL vs. U.S. LIGHT NUMBER

Inter.	—	U.S.	Inter.	—	U.S.	Inter.	—	U.S.	Inter.	—	U.S.
N3938		14784	N4011		14920	N4109		15140	N4170.4		15388
N3938.5		14786	N4014		14924	N4110		15148	N4170.5		15390
N3939.5		14581, 14781	N4015		14928	N4110.4		15144	N4170.6		15392
N3940		14788	N4016		14932	N4110.6		15143	N4170.82		15402
N3942		14792	N4017		14940	N4111		15152	N4171.5		15384
N3946		14796	N4018		14944	N4111.5		15154	N4172.6		15496
N3948		14876	N4020		14948	N4112		15156	N4172.8		15489
N3948.5		14877	N4022		14952	N4113		15160	N4173		15480
N3950		14872	N4026		14956	N4113.5		15161	N4174		15476
N3952		14800	N4028		14964	N4114		15164	N4174.2		15472
N3954.2		14798	N4030		14960	N4118		15172	N4174.4		15468
N3954.22		14798.5	N4031		14954	N4118.3		15174	N4174.6		15460
N3956		14804	N4031.2		14955	N4119		15210	N4174.7		15456
N3957		14808	N4032		14968	N4120		15192	N4174.73		15450
N3957.5		14808.5	N4036		14972	N4122		15212	N4174.74		15450.1
N3958		14812	N4038		14976	N4124		15196	N4174.77		15452
N3960		14816	N4040		14980	N4126		15200	N4174.78		15448
N3962		14820	N4042		14984	N4127		15208	N4174.79		15449
N3963		14824	N4044		14988	N4130		15204	N4174.8		15444
N3963.2		14822	N4048		14992	N4134		15216	N4174.82		15440
N3964		14828	N4050		15000	N4134.5		15218	N4174.83		15436
N3965		14834	N4051		15004	N4134.6		15219	N4174.84		15432
N3965.03		14834.3	N4052		15008	N4135		15220	N4174.86		15404
N3965.07		14834.7	N4054		15012	N4136		15224	N4175		15420
N3965.1		14835	N4058		15016	N4140		15228	N4175.5		15428
N3965.13		14835.3	N4060		15020	N4140.3		15232	N4175.52		15424
N3965.16		14835.7	N4062		15024	N4141		15236	N4175.54		15412
N3965.18		14835.8	N4065		15064	N4141.2		15240	N4175.7		15408
N3965.2		14836	N4066		15048	N4141.37		15244	N4176		15464
N3965.4		14838	N4067		15051	N4141.5		15276	N4176.3		15462
N3967		14868	N4068		15052	N4141.6		15280	N4176.5		15466
N3968.2		14866	N4070		15060	N4141.64		15284	N4177.2		15516
N3970		14832	N4070.3		15062	N4141.66		15288	N4177.4		15520
N3970.5		14833	N4070.6		15068	N4141.7		15292	N4178		15524
N3971		14840	N4071		15050	N4141.8		15296	N4180		15528
N3972		14844	N4072		15076	N4141.9		15300	N4182		15536
N3973		14864	N4072.4		15080	N4142		15304	N4182.4		15540
N3973.3		14864.1	N4072.6		15082	N4143		15308	N4186		15544
N3973.5		14864.2	N4073		15028	N4144		15252	N4186.2		15548
N3973.6		14865	N4073.6		15030	N4148		15256	N4186.5		15552
N3976		14852	N4074		15036	N4149		15260	N4186.6		15552.5
N3977		14856	N4076		15040	N4150		15264	N4187.4		15550
N3978.9		14857	N4078		15044	N4151		15270	N4187.5		15551
N3978.91		14857.1	N4080		15092	N4152		15268	N4187.51		15551.1
N3979		14860	N4081		15096	N4153		15266	N4187.52		15551.2
N3984		14724	N4082		15100	N4154		15248	N4187.53		15551.5
N3985		14726	N4086		15104	N4158		15272	N4187.54		15553
N3986		14728	N4088		15084	N4160		15312	N4187.56		15562
N3988		14737	N4090		15088	N4160.4		15316	N4187.57		15562.2
N3989		14736	N4092		15108	N4162		15320	N4188.2		15560
N3990		14740	N4094		15112	N4163		15346	N4189.5		15569
N3995.5		14878	N4095		15117	N4163.2		15347	N4189.55		15568.5
N3995.6		14879	N4096		15116	N4163.3		15344	N4189.552		15569.1
N3995.7		14879.5	N4098		15120	N4163.5		15348	N4189.554		15569.2
N3995.8		14876.2	N4099		15188	N4163.6		15352	N4189.556		15568
N3995.85		14876.1	N4100		15176	N4164		15336	N4189.6		15572
N3996		14880	N4101		15180	N4164.4		15340	N4189.8		15576
N3997		14884	N4102		15184	N4165		15356	N4190		15578
N3998		14892	N4103		15168	N4167		15328	N4190.6		15582
N4004		14900	N4104		15124	N4168		15324	N4192		15584
N4006		14904	N4106		15134.5	N4169		15372	N4192.3		15586
N4008		14908	N4106.2		15134	N4169.5		15370	N4193		15592
N4009		14912	N4107		15132	N4170		15376	N4194		15588
N4010		14916	N4107.5		15135	N4170.1		15378	N4198		15596
N4010.2		14917	N4108		15136	N4170.2		15380	N4199		15598

CROSS REFERENCE - INTERNATIONAL vs. U.S. LIGHT NUMBER

Inter.	—	U.S.	Inter.	—	U.S.	Inter.	—	U.S.	Inter.	—	U.S.
N4200		15600	N4279		16000	N4346		16240	N4433.5		16410
N4202		15604	N4280		16004	N4346.4		16252	N4434		16412
N4204		15608	N4282		15852	N4347		16256	N4435		16417
N4208		15612	N4283		15856	N4347.3		16263	N4436		16416
N4208.5		15614	N4284		15816	N4347.6		16264	N4440		16420
N4209		15616	N4286		15824	N4347.8		16265	N4441		16422
N4209.1		15616.1	N4289		15820	N4348		16244	N4441.8		16421
N4209.5		15617	N4289.4		15821	N4349.5		16266	N4442		16528
N4209.51		15618	N4290		15836	N4350		16268	N4442.5		16528.1
N4210		15620	N4291		15840	N4350.3		16276	N4443		16529
N4212		15628	N4292		15848	N4351		16269	N4444		16530
N4214		15632	N4293		15844	N4351.3		16270	N4445.5		16532
N4215		15636	N4293.6		15880	N4352		16280	N4446		16544
N4218		15624	N4294		15860	N4354		16272	N4447		16556
N4220		15648	N4294.1		15864	N4355		16284	N4447.1		16557
N4222		15652	N4294.15		15865	N4356		16285	N4448		16554
N4222.5		15653	N4294.2		15868	N4356.4		16286	N4449		16548
N4223		15640	N4294.3		15869	N4357		16289	N4449.4		16552
N4224		15644	N4294.35		15870	N4358		16288	N4449.5		16553
N4225		15642	N4294.4		15866	N4359		16292	N4451		16228
N4228		15764	N4294.5		15872	N4359.3		16287	N4451.3		16424
N4230		15760	N4295		15876	N4359.5		16294	N4451.6		16428
N4232		15768	N4295.5		15884	N4359.75		16295	N4452		16436
N4233		15769	N4295.7		15980	N4360		16296	N4452.08		16438
N4234		15772	N4296		15948	N4361		16300	N4452.2		16437
N4234.5		15776	N4298		15832	N4362		16304	N4452.3		16441
N4235.4		15784	N4299		15812	N4366		16308	N4453		16432
N4236.4		15788	N4300		15808	N4368		16312	N4453.2		16442
N4236.5		15789.1	N4300.2		15806	N4369		16310	N4453.5		16508
N4236.6		15789	N4300.31		15805	N4369.4		16311	N4453.91		16443.1
N4237		15792	N4300.32		15805.2	N4370		16316	N4454		16444
N4238		15928	N4302		15804	N4371		16320	N4454.1		16445
N4239		15912	N4303		15800	N4372		16317	N4454.2		16446
N4240		15900	N4304		15796	N4375		16324	N4454.5		16447
N4242		15904	N4306		15712	N4378		16328	N4455		16448
N4242.2		15906	N4307		15714	N4380		16332	N4455.3		16452
N4242.4		15908	N4308		15708	N4382		16336	N4455.5		16460
N4244		15896	N4310		15724	N4408		16340	N4455.7		16456
N4246		15888	N4311		15728	N4408.5		16341	N4456		16512
N4248		15892	N4311.2		15732	N4409		16344	N4458		16516
N4249		15916	N4311.7		15733	N4409.4		16348	N4461		16526
N4250		15924	N4312		15704	N4412		16352	N4462		16524
N4252		15920	N4312.5		15723	N4413		16356	N4464		16520
N4256		15932	N4313		15722	N4413.4		16353	N4466		16500
N4258		15936	N4314		15720	N4416		16360	N4467		16505
N4259		15937	N4315		15721	N4416.5		16374	N4468		16504
N4260		15940	N4316		15716	N4417		16372	N4472		16496
N4261		15941	N4318		15736	N4418		16377	N4474		16480
N4262		15944	N4320		15738	N4418.5		16378	N4475		16484
N4263		15945	N4322		15744	N4418.7		16379	N4475.1		16484.5
N4266		15952	N4326		15752	N4420		16380	N4475.15		16486
N4266.3		15950	N4327		15756	N4422		16376	N4475.16		16486.5
N4266.31		15950.2	N4328		15758	N4423		16375	N4475.2		16477
N4266.5		15954	N4330		15672	N4423.1		16375.2	N4475.22		16478
N4267		15956	N4332		15656	N4423.5		16382	N4475.4		16492
N4268		15960	N4332.3		15659	N4423.52		16382.2	N4476		16476
N4269		15964	N4332.5		15660	N4424		16388	N4478		16472
N4270		15968	N4333		15664	N4425		16404	N4478.5		16471
N4275		15969	N4334		15680	N4427		16392	N4478.52		16470
N4276		15976	N4336		15684	N4428		16400	N4478.6		16468.1
N4277		15996	N4336.5		15692	N4428.2		16396	N4479		16469
N4277.5		15992	N4337.5		15688	N4430		16384	N4480		16468
N4278		15988	N4338		15676	N4432		16408	N4482		16464
N4278.4		15984	N4342		15700	N4433		16406	N4485.1		16559
N4278.5		15985	N4345.2		16236	N4433.2		16407	N4486		16559.1

CROSS REFERENCE - INTERNATIONAL vs. U.S. LIGHT NUMBER

Inter.	—	U.S.	Inter.	—	U.S.	Inter.	—	U.S.	Inter.	—	U.S.
N4488	16640	N4539.5	16728	N4568.5	16878	N4616.2	19812
N4489	16560	N4539.6	16732	N4568.6	16878.1	N4616.3	19822
N4492	16564	N4540	16736	N4568.7	16878.3	N4616.32	19822.01
N4492.2	16565	N4542	16744	N4569	16882	N4616.33	19822.02
N4492.3	16565.5	N4544	16748	N4571.1	16921	N4616.35	19822.1
N4492.9	16639	N4544.4	16749.5	N4571.2	16921.1	N4616.4	19824
N4494	16568	N4544.6	16749	N4572	16920	N4616.6	19824.1
N4496	16572	N4545	16752	N4574	16916	N4616.7	19823
N4496.5	16580	N4545.3	16756	N4575	16904	N4616.72	19823.1
N4496.57	16580.5	N4546	16760	N4576.2	16908	N4616.86	19826
N4496.58	16580.6	N4546.3	16764	N4576.4	16907	N4616.9	19825
N4496.6	16581	N4546.6	16768	N4576.6	16912	N4616.92	19825.1
N4496.7	16581.5	N4546.8	16782	N4577	16900	N4617	19827
N4497	16584	N4546.9	16782.5	N4578	16888	N4617.1	19828.1
N4498	16576	N4547	16784	N4580	16892	N4617.45	19829
N4500	16588	N4547.1	16785	N4584	16928	N4617.5	19832
N4501	16592	N4547.15	16785.5	N4584.5	16925	N4617.6	19830
N4502	16596	N4547.2	16786	N4585	16924	N4617.9	19838
N4502.3	16600	N4547.25	16786.5	N4588	19696	N4618	19840
N4502.4	16604	N4547.4	16789	N4589	19697	N4620	19844
N4502.41	16598	N4547.5	16788	N4589.5	19697.5	N4621	19836
N4502.7	16599	N4547.7	16792	N4590	19700	N4621.2	19837
N4503	16608	N4547.8	16776	N4590.2	19702	N4621.3	19837.1
N4503.2	16612	N4547.9	16780	N4590.4	19703	N4621.4	19837.2
N4504	16628	N4547.93	16781	N4591	19704	N4621.45	19837.3
N4505	16624	N4547.95	16781.1	N4591.2	19705	N4621.5	19856
N4506	16620	N4548	16772	N4591.5	19706	N4621.6	19848
N4509	16636	N4549.2	16793	N4592	19708	N4621.62	19852
N4511	16644	N4549.22	16794	N4594	19752	N4622	19864
N4512	16648	N4550	16796	N4595	19740	N4622.1	19866
N4512.5	16652	N4550.5	16800	N4596.1	19744	N4622.3	19868
N4513	16660	N4550.8	16830.1	N4597	19748	N4622.4	19870
N4515	16664	N4550.9	16830	N4598	19732	N4622.66	19870.1
N4515.4	16666	N4552.5	16824	N4598.2	19736	N4622.67	19870.2
N4515.5	16667	N4552.8	16832	N4599	19720	N4622.7	19871
N4516	16656	N4553	16834	N4600	19724	N4622.75	19871.1
N4518	16646	N4553.2	16835	N4600.4	19725	N4622.8	19867
N4520	16668	N4554	16836	N4602	19716	N4623	19860
N4522	16672	N4555	16844	N4603	19712	N4625	19873
N4522.4	16670	N4555.2	16840	N4604	19810	N4625.1	19873.1
N4523	16676	N4555.9	16846	N4605	19772	N4625.4	19874
N4523.2	16677	N4556	16848	N4606	19776	N4625.6	19874.1
N4523.4	16680	N4556.4	16852	N4607	19756	N4626	19876
N4523.9	16682	N4556.8	16860	N4607.6	19760	N4627	19880
N4524	16684	N4557.1	16943	N4607.7	19770	N4627.3	19875
N4525	16685	N4557.12	16943.1	N4607.8	19761	N4628	19884
N4525.3	16698	N4557.14	16943.2	N4607.9	19762	N4628.55	19884.1
N4525.4	16698.1	N4557.6	16948	N4608	19768	N4628.57	19894.1
N4525.5	16697	N4558	16944	N4608.4	19764	N4628.575	19894
N4526	16688	N4558.5	16941	N4609	19754	N4628.58	19893
N4527	16689.1	N4558.6	16942	N4610	19780	N4628.6	19885
N4527.5	16689	N4559	16940	N4611	19784	N4628.65	19885.1
N4528	16692	N4559.2	16940.5	N4612	19788	N4628.68	19885.2
N4530	16696	N4559.4	16932	N4613	19792	N4628.7	19892
N4532	16704	N4559.6	16936.5	N4614	19796	N4630	19896
N4533	16700	N4559.7	16936	N4615.22	19799	N4632	19900
N4533.6	16706	N4560	16884	N4615.24	19799.3	N4634	19904
N4533.7	16707	N4564	16870	N4615.26	19799.5	N4634.5	19905
N4533.8	16707.5	N4565	16876	N4615.3	19798	N4638	19908
N4534	16708	N4565.5	16869	N4615.35	19799.6	N4640	19948
N4535	16710	N4566	16868	N4615.4	19800	N4640.5	19950
N4536	16712	N4568	16864	N4615.5	19804	N4642	19946
N4537	16716	N4568.3	16861	N4615.51	19804.5	N4643	19944
N4537.5	16716.1	N4568.31	16861.1	N4615.6	19808	N4643.25	19942
N4538	16720	N4568.35	16863	N4616	19816	N4643.5	19938

CROSS REFERENCE - INTERNATIONAL vs. U.S. LIGHT NUMBER

Inter.	—	U.S.	Inter.	—	U.S.	Inter.	—	U.S.	Inter.	—	U.S.
N4646		19938.1	N4677.5		20051.1	N4731.5		20234	N4767		20304
N4647.5		19934	N4677.6		20051.2	N4731.53		20237.1	N4768.5		20108
N4647.7		19932.1	N4677.8		20051	N4731.55		20237	N4770		20104
N4647.71		19932	N4678		20052	N4731.6		20236	N4770.6		20092
N4647.8		19930	N4680		20028	N4731.65		20238	N4771		20088
N4647.86		19928	N4682		20019	N4731.7		20240	N4771.4		20100
N4648		19924	N4687		20064	N4732		20452	N4772		20096
N4649		19916	N4688		20060	N4732.5		20456	N4772.6		20112
N4649.4		19918	N4688.5		20058	N4733		20460	N4773		20120
N4649.6		19918.1	N4688.51		20058.1	N4734		20464	N4774.2		20117
N4650		19912	N4689		20056	N4734.2		20466	N4775		20124
N4650.1		19911.5	N4690		20068	N4734.4		20476	N4775.5		20128
N4650.2		19911	N4692		20080	N4735		20472	N4776		20084
N4652		19952	N4693		20076	N4735.1		20468	N4777		20156
N4653		19956	N4694		20072	N4735.2		20480	N4778		16224
N4653.2		19958	N4695		20070	N4735.5		20484	N4779		16226
N4653.3		19959	N4698		20132	N4736		20488	N4780		16008
N4653.5		19960	N4700		20152	N4737		20492	N4780.4		16010
N4654		19968	N4702		20136	N4738		20394	N4780.5		16010.5
N4655		19974	N4703		20140	N4739		20384	N4780.6		16011
N4655.2		19973	N4704		20144	N4740		20392	N4780.7		16011.5
N4655.5		19970	N4704.5		20146	N4741		20396	N4781		16012
N4656		19980	N4705		20148	N4741.5		20398	N4782.4		16072
N4656.22		19978	N4708		20180	N4741.6		20398.1	N4783		16024
N4656.24		19977	N4708.5		20176	N4742.5		20400	N4784		16036
N4656.4		19972	N4708.7		20204	N4743		20408	N4786		16040
N4656.6		19972.1	N4709		20205	N4744		20416	N4787.1		16041
N4657		19976	N4710		20186	N4745		20412	N4788		16056
N4658		19984	N4710.4		20187	N4749		20428	N4788.5		16060
N4658.5		19987	N4711		20196	N4750		20432	N4790		16064
N4659		19988	N4711.3		20192	N4751.5		20435	N4791.4		16068
N4661		19996	N4711.5		20200	N4751.7		20435.5	N4791.8		16074
N4661.5		19998	N4712		20208	N4752		20434	N4792		16076
N4661.6		19998.5	N4714		20212	N4752.4		20435.7	N4793		16075
N4662		20000	N4716		20272	N4752.5		20435.6	N4794		16080
N4664		20004	N4718		20276	N4755		20440	N4795		16085
N4664.3		20012	N4720		20280	N4755.5		20436	N4796		16084
N4664.4		20008	N4721		20284	N4756		20388	N4797.4		16098
N4664.5		20013	N4721.1		20285	N4757		20366	N4797.6		16098.1
N4664.6		20014	N4721.2		20285.1	N4757.5		20368	N4798		16100
N4665		20016	N4721.4		20288	N4758.1		20381	N4800		16104
N4665.05		20018	N4722		20244	N4758.2		20382	N4808		16120
N4665.18		20175	N4725.9		20255	N4758.4		20372	N4810		16088
N4665.2		20172	N4726		20256	N4758.45		20374	N4812		16092
N4665.25		20174	N4726.3		20257	N4759		20380	N4813		16096
N4665.3		20165	N4726.4		20258	N4760		20376	N4813.3		16121
N4665.35		20164.1	N4726.5		20258.5	N4760.3		20328	N4813.31		16121.5
N4665.4		20164	N4726.6		20260	N4760.7		20336	N4813.5		16122
N4665.5		20166	N4726.8		20261	N4761		20332	N4813.7		16123
N4665.6		20168	N4727		20264	N4761.3		20340	N4814		16124
N4665.7		20162	N4727.5		20265	N4761.5		20364	N4815		16127
N4665.8		20160	N4727.55		20266	N4761.8		20344	N4815.1		16127.1
N4665.9		20030	N4727.6		20268	N4762		20348	N4816		16128
N4666		20032.1	N4727.65		20269	N4763		20352	N4818		16132
N4666.2		20033	N4727.7		20270	N4763.2		20360	N4819		16136
N4667		20031	N4728		20224	N4763.5		20356	N4819.5		16138
N4667.05		20031.6	N4729		20222	N4764		20292	N4820		16140
N4667.07		20031.5	N4730		20216	N4764.5		20324	N4821		16143
N4669		20036	N4730.4		20220	N4765		20308	N4822		16145
N4669.3		20037	N4730.7		20221	N4765.5		20320	N4822.5		16146
N4669.5		20038	N4730.75		20227	N4765.7		20316	N4824		16152
N4670		20040	N4731		20230	N4765.8		20313	N4824.5		16156
N4674		20044	N4731.2		20228	N4765.82		20314	N4825		16164
N4676		20048	N4731.3		20230.1	N4766		20312	N4825.5		16168
N4677		20050	N4731.4		20232	N4766.2		20300	N4826		16160

CROSS REFERENCE - INTERNATIONAL vs. U.S. LIGHT NUMBER

Inter.	—	U.S.	Inter.	—	U.S.	Inter.	—	U.S.	Inter.	—	U.S.
N4827		16170	N4881.5		17135.5	N4900.4		17212	N4917.6		17303
N4828		16172	N4881.6		17116	N4900.5		17213	N4917.8		17303.5
N4829		16180	N4881.7		17120	N4900.6		17216	N4917.9		17317
N4830		16176	N4881.71		17128	N4900.7		17220	N4918		17316
N4830.5		16182	N4881.72		17124	N4900.73		17224.1	N4918.8		17289
N4831		16184	N4881.74		17129	N4900.79		17093	N4918.9		17289.1
N4832		16192	N4881.9		17159	N4900.797		17092.1	N4919		17288
N4833		16188	N4881.95		17159.1	N4900.798		17092.2	N4919.2		17288.1
N4833.6		16196	N4882		17160	N4900.8		17200	N4920		17286
N4833.7		16202	N4883		17161	N4900.9		17093.1	N4920.5		17287
N4836		16204	N4884		17164	N4901		17100	N4921		17285
N4838		16212	N4885		17168	N4901.7		17096	N4922		17284
N4840		16208	N4886		17188	N4902		17104	N4922.5		17283
N4840.7		16213.1	N4887		17180	N4902.5		17105	N4923.3		17282
N4840.8		16213	N4888		17176	N4902.6		17105.1	N4924.1		17281
N4842		16216	N4889		17184	N4902.71		17105.2	N4924.55		17280.5
N4844		16220	N4889.3		17184.1	N4902.75		17105.21	N4924.57		17280.4
N4848		16980	N4889.4		17184.2	N4903		17340	N4924.66		17254.5
N4850		16956	N4890		17172	N4903.4		17108	N4926.1		17257
N4852		16976	N4892		17152	N4903.45		17106	N4926.2		17258
N4852.3		16968	N4892.4		17144	N4903.6		17107	N4926.21		17258.3
N4852.4		16960	N4892.6		17148	N4903.7		17388	N4926.23		17258.2
N4852.6		16972	N4892.7		17152.5	N4903.75		17389	N4926.25		17258.1
N4852.8		16964	N4892.78		17152.6	N4903.8		17372	N4926.26		17258.15
N4853		16984	N4892.8		17153	N4904		17352	N4926.3		17259
N4854		16988	N4892.9		17153.5	N4904.2		17356	N4926.33		17259.5
N4854.5		16989	N4893		17156	N4904.6		17360	N4926.8		17261
N4855		16990	N4893.5		17154	N4904.7		17360.1	N4926.9		17262
N4856		16992	N4894		17136	N4904.8		17361	N4927		17263
N4856.3		16994	N4896		17060	N4906		17344	N4927.4		17264
N4856.5		16993	N4896.2		17061	N4906.2		17348	N4927.7		17265
N4857		16996	N4896.42		17067	N4906.4		17361.1	N4927.8		17265.1
N4857.2		16997	N4896.5		17064	N4906.6		17361.2	N4928		17272
N4857.22		16997.05	N4896.52		17065.3	N4906.8		17362	N4928.3		17280.3
N4857.25		16997.1	N4896.54		17065.2	N4907		17364	N4928.5		17280.2
N4857.3		16998	N4896.56		17065.1	N4907.1		17365	N4929		17280
N4859		17012	N4896.58		17065	N4907.2		17368	N4929.8		17279.1
N4859.2		17016	N4896.72		17064.6	N4907.3		17369	N4929.9		17278
N4860		17020	N4896.74		17064.4	N4908		17339.1	N4929.992		17278.2
N4862		17000	N4896.8		17066.1	N4909		17338	N4929.993		17278.1
N4866		17024	N4896.85		17066	N4909.2		17339	N4930		17274.6
N4867		17025	N4896.9		17067.5	N4909.4		17337	N4930.04		17274.51
N4868		17028	N4897		17068	N4909.6		17337.5	N4930.045		17274.52
N4870		17032	N4897.5		17069	N4910		17328	N4930.05		17274.7
N4872		17036	N4898		17072	N4912		17336	N4930.1		17275
N4874		17040	N4899		17076	N4912.5		17324.5	N4930.11		17253
N4875		17038	N4899.02		17076.1	N4913		17324	N4930.15		17279
N4876		17044	N4899.04		17076.2	N4914		17320	N4930.2		17252
N4876.5		17046	N4899.05		17077	N4915		17304	N4931		17240
N4877		17049	N4899.06		17077.1	N4916.1		17297	N4931.2		17244
N4877.1		17049.1	N4899.1		17078	N4916.2		17296	N4931.4		17248
N4878		17048	N4899.104		17078.1	N4916.3		17295	N4931.6		17249
N4879		17052	N4899.107		17078.2	N4916.39		17290	N4936.4		17376
N4879.5		17054	N4899.3		17080	N4916.393		17291	N4936.5		17380
N4880		17056	N4899.4		17081	N4916.395		17292.1	N4936.55		17384
N4880.2		17058	N4899.52		17081.5	N4916.4		17294	N4937		17392
N4880.25		17058.5	N4899.53		17082	N4916.41		17294.1	N4937.4		17396
N4880.3		17110	N4899.535		17083	N4916.46		17294.5	N4938		17404
N4880.4		17111	N4899.6		17092	N4916.6		17300	N4938.3		17400
N4880.5		17111.1	N4899.8		17192	N4916.8		17300.65	N4940		17408
N4880.6		17112	N4899.9		17196	N4916.85		17300.6	N4941		17416
N4880.8		17130	N4899.94		17238	N4916.9		17300.5	N4944		17412
N4881		17132	N4899.96		17236	N4917.2		17301.5	N4945		17414
N4881.3		17134	N4900		17225	N4917.4		17301	N4946		17420
N4881.4		17135	N4900.2		17208	N4917.5		17302	N4946.1		17421

CROSS REFERENCE - INTERNATIONAL vs. U.S. LIGHT NUMBER

Inter.	—	U.S.	Inter.	—	U.S.	Inter.	—	U.S.	Inter.	—	U.S.
N4946.2		17422	N5012		17656	N5103.1		17940	N5302.535		18286
N4946.4		17422.4	N5016		17660	N5106		17984	N5303.5		18278
N4946.6		17422.6	N5018		17664	N5107		17988	N5303.51		18279
N4947		17424	N5019		17668	N5107.3		17988.5	N5304.7		18280
N4947.8		17426	N5019.5		17672	N5107.31		17988.6	N5304.71		18281
N4948		17428	N5020		17684	N5108		17992	N5305.5		18316
N4949		17436	N5022		17688	N5110		18000	N5308		18320
N4949.2		17429.1	N5025		17692	N5116		18008	N5309		18324
N4949.3		17429.2	N5026		17700	N5118		18016	N5310		18326
N4949.4		17432	N5026.2		17704	N5118.1		18020	N5314		18336
N4949.5		17444	N5026.4		17708	N5124		18058	N5316		18340
N4949.55		17445	N5027.2		17690	N5126		18024	N5320		18344
N4949.6		17438	N5028		17728	N5126.1		18028	N5323		18350
N4949.7		17456	N5028.2		17720	N5128		18044	N5326		18356
N4949.8		17460	N5030		17732	N5128.1		18048	N5328		18360
N4949.9		17457	N5030.2		17733	N5130		18068	N5328.5		18362
N4950		17452	N5031		17736	N5130.1		18072	N5329		18364
N4950.5		17467	N5032		17740	N5130.2		18076	N5330		18368
N4952		17468	N5034		17744	N5136.1		18056	N5340		18384
N4953		17476	N5034.2		17745	N5137		18060	N5341		18380
N4953.2		17472	N5034.4		17745.5	N5137.1		18064	N5352		18404
N4954		17480	N5036		17772	N5146		18080	N5353		18396
N4955		17484	N5036.3		17772.3	N5146.1		18084	N5358		18408
N4955.3		17490	N5038		17790	N5149		18088	N5361		18412
N4955.4		17488	N5038.01		17790.1	N5149.1		18092	N5370		18448
N4956		17496	N5053		17808	N5152		18164	N5370.1		18452
N4956.2		17500	N5053.6		17820	N5152.1		18168	N5372		18476
N4956.4		17504	N5054		17824	N5156		18172	N5372.1		18480
N4958		17508	N5056		17828	N5156.1		18176	N5374		18492
N4960		17512	N5060.1		17844	N5181.9		18095	N5374.1		18496
N4962		17516	N5068		17848	N5182		18096	N5374.41		18499.2
N4964		17520	N5071		17860	N5182.1		18100	N5374.42		18499.3
N4965		17524	N5071.4		17864	N5192		18110	N5374-4		18499.1
N4965.1		17525	N5072		17868	N5192.1		18110.1	N5375		18520
N4965.2		17525.5	N5072.1		17872	N5195		18177	N5376		18552
N4966		17528	N5072.3		17885	N5195.1		18177.1	N5376.1		18556
N4966.4		17532	N5072.6		17878	N5203.1		18178	N5378		18558
N4966.6		17536	N5073		17876	N5206		18179	N5378.1		18559
N4968		17540	N5075		17884	N5207		18179.1	N5422		18560
N4969		17544	N5076		17892	N5210		18179.5	N5423.5		18570
N4971		17548	N5076.1		17896	N5210.1		18179.6	N5423.6		18570.1
N4972		17552	N5076.3		17886	N5242		18192	N5428		18936
N4974		17556	N5076.35		17889	N5244		18180	N5436		18608
N4976		17564	N5076.4		17888	N5246		18188	N5448		18628
N4980		17572	N5076.8		17898	N5247		18184	N5452		18632
N4981.3		17577	N5077.3		17899.1	N5248		18200	N5454		18640
N4983		17581	N5077.5		17899	N5250		18205	N5458		18648
N4983.5		17582	N5077.55		17899.5	N5255		18210	N5460		18652
N4983.8		17583	N5078		17904	N5272		18220	N5462		18656
N4984		17580	N5081.6		17959.21	N5278		18244	N5464		18660
N4986		17584	N5081.7		17959.2	N5279.5		18249	N5464.1		18664
N4988		17588	N5081.8		17959.1	N5279.51		18249.1	N5472		18680
N4988.5		17589	N5082		17912	N5280		18248	N5478		18732
N4990		17604	N5084		17916	N5281		18250	N5478.1		18736
N4994		17608	N5086		17920	N5282		18252	N5478.2		18740
N4996		17612	N5088		17924, 17960	N5284		18255	N5482		18744
N5000		17624	N5089		17958	N5285		18258	N5483		18745
N5004		17628	N5090		17928	N5287		18260	N5483.2		18746
N5005		17633	N5090.1		17932	N5288		18268	N5484		18724
N5005.5		17630	N5091		17952	N5293		18269	N5490		18720
N5006		17632	N5092		17956	N5300		18270	N5492		18716
N5008.5		17640	N5100		17964	N5302		18272	N5500		18748
N5008.6		17642	N5102		17944	N5302.1		18273	N5501		18749
N5010		17648	N5102.1		17948	N5302.5		18276	N5502		18750
N5011		17652	N5103		17936	N5302.53		18285	N5504		18751

CROSS REFERENCE - INTERNATIONAL vs. U.S. LIGHT NUMBER

Inter.	—	U.S.	Inter.	—	U.S.	Inter.	—	U.S.	Inter.	—	U.S.
N5510	18756	N5684.5	19129	N5780.6	19360	N5808.4	19520
N5510.1	18760	N5685	19130	N5780.7	19365	N5808.5	19516
N5510.2	18764	N5685.5	19131	N5780.8	19365.5	N5809	19528
N5516	18752	N5686	19132	N5781	19364	N5810	19532
N5578	18880	N5688	19136	N5781.1	19362	N5810.5	19534
N5586	18896	N5689	19140	N5781.2	19362.5	N5810.6	19534.5
N5594	18904	N5690	19148	N5781.51	19366	N5811	19536
N5606	18928	N5694	19162	N5782	19368	N5812	19544
N5615	18440	N5696	19163	N5782.5	19369	N5813	19548
N5616	18436	N5698	19164	N5782.6	19370	N5816	19556
N5616.5	18940	N5699.5	19165	N5782.9	19385	N5816.5	19560
N5617.2	18941	N5699.51	19166.1	N5782.95	19385.5	N5816.55	19564
N5617.5	18942	N5699.52	19166.2	N5783	19384	N5816.6	19568
N5618	18944	N5699.53	19166	N5784	19388	N5816.7	19572
N5632	18964	N5700	19168	N5785	19392	N5817	19576
N5632.5	18972	N5706	19172	N5785.6	19400	N5817.5	19584
N5633	18976	N5708	19176	N5786	19408	N5818	19580
N5634	18978	N5708.1	19180	N5787	19404	N5818.3	19585
N5636	18984	N5718	19192	N5787.5	19412	N5818.31	19585.1
N5638	19000	N5721	19200	N5787.8	19416	N5818.4	19588
N5638.1	19004	N5724	19204	N5788	19420	N5818.5	19592
N5639	18980	N5724.5	19206	N5789	19424	N5818.51	19591
N5640	18988	N5725	19209	N5789.4	19440	N5818.6	19596
N5640.1	18992	N5726	19212	N5790	19428	N5818.62	19598
N5640.2	18996	N5727	19214	N5791	19432	N5819	19604
N5642	19024	N5727.1	19214.1	N5792	19436	N5819.4	19606
N5642.1	19028	N5728	19216	N5792.9	19443	N5820	19608
N5642.2	19030	N5728.1	19220	N5793	19444	N5823	19612
N5642.3	19021	N5734	19228	N5793.21	19445	N5823.1	19616
N5642.4	19022	N5736	19232	N5793.3	19445.1	N5823.5	19624
N5642.5	19023	N5738	19234	N5793.5	19446	N5823.6	19620
N5643	19016	N5738.1	19234.1	N5793.7	19447	N5825.5	19625
N5643.5	19020	N5742	19236	N5794	19448	N5825.6	19625.1
N5643.55	19020.1	N5744	19252	N5794.5	19450	N5826	19632
N5644	19032	N5746	19256	N5795	19452	N5827	19640
N5644.7	19040	N5748	19257	N5795.3	19453	N5827.2	19644
N5645	19044	N5749	19280	N5795.35	19453.1	N5827.4	19648
N5646	19048	N5749.1	19284	N5795.4	19454	N5828	19652
N5646.2	19048.1	N5760	19288	N5795.45	19454.1	N5828.2	19656
N5646.6	19048.5	N5761	19304	N5796	19456	N5829	19658.5
N5646.62	19048.6	N5762	19277	N5796.2	19457	N5829.3	19658
N5647	19049	N5762.1	19277.1	N5796.4	19457.5	N5829.4	19659
N5647.2	19051	N5763.6	19313	N5797	19458	N5829.5	19660
N5652.6	19052	N5764	19314	N5797.1	19458.5	N5830	19664
N5652.62	19056	N5765	19320	N5798	19460	N5830.2	19672
N5653.3	19036	N5766.1	19322.1	N5799	19464	N5830.4	19668
N5653.7	19059	N5766.2	19322.2	N5800	19468	N5830.7	19666
N5653.75	19058	N5767	19322	N5800.5	19470	N5831.4	19677
N5653.8	19058.2	N5768	19324	N5801	19472	N5831.42	19678
N5654	19068	N5770	19336	N5801.1	19473	N5832	19680
N5654.42	19070	N5772	19328	N5801.2	19473.1	N5832.4	19684
N5654.44	19072	N5773	19334	N5801.3	19473.2	N5833	19688
N5655.8	19075	N5773.1	19330.1	N5802	19480	N5834	19692
N5656	19076	N5773.4	19330	N5802.2	19484	N5836	20496
N5660	19080	N5773.5	19333	N5802.3	19485	N5837	20499
N5664.8	19090	N5773.6	19335	N5803	19476	N5838	20500
N5666	19100	N5773.61	19335.1	N5803.4	19488	N5838.1	20500.5
N5668	19108	N5774	19338	N5805	19492	N5838.2	20501
N5670	19112	N5776	19340	N5806	19496	N5838.27	20501.1
N5671	19110	N5779	19344	N5806.5	19500	N5838.28	20501.2
N5672	19116	N5779.1	19348	N5806.6	19504	N5838.29	20501.3
N5674	19120	N5779.5	19361	N5807	19508	N5838.3	20502
N5674.1	19124	N5779.51	19361.5	N5807.1	19509	N5838.35	20502.1
N5682	19126	N5780	19352	N5807.2	19510	N5838.36	20503.1
N5684	19128	N5780.5	19357	N5808	19512	N5838.375	20503.2

CROSS REFERENCE - INTERNATIONAL vs. U.S. LIGHT NUMBER

Inter.	—	U.S.	Inter.	—	U.S.	Inter.	—	U.S.	Inter.	—	U.S.
N5838.378		20503.21	N5871		20676	N5902		20972	N5927.2		.21054
N5838.379		20503.3	N5871.3		20680	N5902.4		20973.5	N5927.6		.21060
N5838.4		20504	N5871.32		20684	N5902.6		20973	N5929		.21064
N5838.5		20506	N5871.4		20688	N5904		20976	N5929.2		.21068
N5838.6		20508	N5871.42		20692	N5906		20980	N5929.4		.21072
N5838.65		20509	N5871.59		20697	N5907		20984	N5929.6		.21076
N5838.7		20510	N5871.6		20698	N5907.5		20985	N5929.8		.21080
N5839		20516	N5872		20708	N5907.6		20986	N5930		.21084
N5839.4		20512	N5872.2		20712	N5908		20836	N5931.2		.21088
N5839.45		20520	N5872.4		20716	N5908.6		20850	N5932		.21092
N5839.5		20532	N5873		20720	N5910		20780	N5933		.21094
N5839.6		20551.5	N5873.03		20730	N5910.1		20781	N5933.1		.21096
N5840		20552	N5873.05		20729	N5910.2		20782	N5933.3		.21104
N5840.4		20556	N5873.1		20722	N5911		20786	N5934		.21116
N5840.48		20557	N5873.2		20724	N5912		20788	N5935		.21120
N5840.49		20557.1	N5873.3		20728	N5912.02		20792	N5935.5		.21121
N5841		20536	N5873.4		20721.1	N5912.5		20804	N5935.8		.21122
N5842		20540	N5873.5		20721.2	N5912.6		20805	N5935.9		.21122.2
N5843.5		20538	N5873.55		20723	N5912.7		20806	N5935.95		.21122.4
N5843.6		20551.1	N5873.6		20744	N5913		20808	N5938		.21132
N5843.7		20550	N5873.7		20748	N5913.02		20812	N5938.1		.21128
N5843.8		20551	N5873.8		20752	N5913.5		20812.5	N5940		.21140
N5844.2		20528	N5874		20756	N5913.8		20812.6	N5940.5		.21148
N5844.21		20558	N5874.4		20760	N5913.85		20812.7	N5941		.21152
N5844.22		20529	N5874.5		20764	N5914		20813	N5941.8		.21188
N5844.4		20560	N5874.6		20766	N5914.1		20813.6	N5942		.21192
N5844.6		20564	N5875		20768	N5914.2		20813.61	N5943		.21200
N5844.8		20565	N5875.2		20772	N5914.4		20813.5	N5943.2		.21196
N5844.83		20566	N5875.5		20776	N5914.65		20813.7	N5943.7		.21202
N5845		20572	N5876		20856	N5914.66		20813.8	N5944		.21204
N5846		20576	N5876.2		20860	N5914.67		20813.9	N5944.2		.21208
N5847		20580	N5876.3		20864	N5914.7		20814	N5944.3		.21209
N5847.5		20580.5	N5876.4		20852	N5914.9		20817	N5945		.21212
N5847.6		20568	N5876.6		20868	N5915		20820	N5946.05		.21217
N5848		20584	N5876.8		20872	N5915.02		20824.5	N5946.1		.21218
N5848.2		20592	N5877		20888	N5915.1		20822	N5947		.21220
N5848.4		20588	N5877.4		20884	N5915.22		20824	N5949		.21221.4
N5848.5		20596	N5878		20892	N5915.4		20825	N5949.3		.21221
N5849		20604	N5878.1		20896	N5915.5		20826	N5949.5		.21221.6
N5849.4		20608	N5880		20876	N5915.6		20827	N5952.5		.21232.5
N5849.6		20612	N5880.2		20880	N5916		20816	N5953		.21232
N5850		20616	N5880.7		20882	N5917		20832	N5953.1		.21233
N5852		20620	N5881.1		20901	N5918		20833	N5954		.21234
N5854		20624	N5881.2		20901.5	N5918.02		20834	N5954.5		.21234.2
N5854.4		20628	N5881.3		20902	N5919		20988	N5954.6		.21234.4
N5854.8		20630	N5881.31		20902.5	N5919.4		20992	N5956		.21236
N5855		20632	N5882		20904	N5920		20996	N5957		.21238
N5855.4		20636	N5882.5		20908	N5921.4		21006	N5958.4		.21240
N5855.5		20631	N5882.6		20912	N5921.5		21005	N5959.4		.21252
N5855.51		20631.1	N5883.1		20924	N5921.51		21005.1	N5962.4		.21257
N5856		20644	N5883.6		20928	N5921.6		21004	N5962.5		.21258
N5857		20640	N5884		20916	N5921.7		21007.1	N5963		.21256
N5858		20648	N5884.4		20920	N5921.71		21007	N5964		.21259
N5858.5		20652.1	N5885		20932	N5922		21012	N5965		.21259.5
N5859		20652	N5888		20940	N5922.2		21016	N5967		.21260
N5860		20656	N5892		20944	N5923		21020	N5968		.21264
N5861		20660	N5893		20948	N5923.2		21024	N5969		.21268
N5862		20664	N5894		20952	N5923.5		21032	N5969.5		.21269
N5866		20668	N5895		20956	N5923.7		21039	N5970		.21272
N5866.2		20668.1	N5896		20960	N5923.8		21040	N5970.5		.21272.1
N5866.5		20669	N5897		20961	N5924		21044	N5970.6		.21272.15
N5866.51		20669.1	N5898		20965	N5924.2		21045	N5971		.21272.2
N5867		20670	N5900		20968	N5924.3		21045.5	N5971.1		.21272.3
N5867.5		20673	N5901		20970	N5926		21048	N5971.15		.21272.35
N5868		20672	N5901.6		20971	N5927		21052	N5971.3		.21272.4

CROSS REFERENCE - INTERNATIONAL vs. U.S. LIGHT NUMBER

Inter.	—	U.S.	Inter.	—	U.S.	Inter.	—	U.S.	Inter.	—	U.S.
N5971.5	21272.5	N6183	21388	N6253	21512	N6267.621621
N5973	21274	N6183.3	21390	N6253.2	21516	N6267.721621.5
N5978.2	21276	N6186.5	21400	N6253.3	21517	N626821624
N5978.6	21292.5	N6189	21408	N6253.4	21518	N627421628
N5979	21292	N6190	21412	N6253.5	21519	N627521628.5
N5980	21284	N6191	21413	N6253.6	21520	N627621628.6
N5980.1	21288	N6191.1	21413.5	N6253.7	21521	N627721629.5
N5983	21293	N6191.2	21413.7	N6254.5	21524	N6277.121629.51
N5983.2	21294	N6191.3	21414	N6254.6	21526	N627821630
N5985	21300	N6193	21418	N6254.7	21528	N6278.121630.1
N5985.2	21304	N6194	21420	N6255.4	21534	N6278.421631
N6156	21308	N6198	21422	N6255.5	21540	N6278.521631.5
N6158	21312	N6198.1	21422.1	N6255.51	21544	N6278.621631.1
N6158.5	21316	N6204	21424	N6255.6	21545	N628021632
N6159	21317	N6206	21428	N6255.7	21546	N628421636
N6159.1	21317.1	N6210	21432	N6256	21564	N628821640
N6159.3	21318	N6214	21436	N6256.2	21562	N629021644
N6159.4	21318.5	N6220	21452	N6256.4	21556	N629221648
N6159.6	21319	N6221	21440	N6256.41	21560	N629421652
N6162	21320	N6224	21444	N6256.9	21572	N6296.421664
N6166	21324	N6224.1	21448	N6257	21568	N6296.621672
N6167	21325	N6226	21450	N6257.1	21576	N629921676
N6167.1	21325.1	N6226.2	21450.1	N6258	21580	N6299.521680
N6167.5	21324.5	N6226.4	21450.2	N6258.1	21584	N630421692
N6167.501	21324.6	N6227	21451	N6259	21588	N630521696
N6168	21328	N6228	21456	N6259.1	21592	N631621708
N6168.2	21330	N6230	21464	N6259.2	21590	N631821712
N6168.3	21331	N6234	21468	N6260	21596	N632221716
N6168.31	21331.1	N6236	21472	N6263	21604	N632321720
N6168.4	21331.5	N6238	21480	N6263.1	21608	N632421722
N6168.75	21331.7	N6239	21476	N6264	21598	N632521724
N6170	21336	N6242	21484	N6264.4	21600	N632621728
N6171	21332	N6244	21488	N6264.5	21602	N760116775
N6171.4	21340	N6246	21492	N6266	21612	N7601.516787
N6173	21344	N6248	21496	N6266.3	21613	N7640.517266
N6173.5	21412.5	N6250	21500	N6266.4	21614	N764117274
N6174	21370	N6251.5	21504	N6266.5	21615	N764217274.5
N6176	21356	N6251.8	21508	N6266.51	21615.1	N766918245
N6176.1	21360	N6252	21509	N6266.6	21615.2	N770021273
N6176.5	21376	N6252.2	21509.1	N6266.7	21615.3	N776121326
N6179	21416	N6252.4	21510	N6266.8	21615.4	N786021700
N6180	21380	N6252.6	21511	N6267	21615.5			
N6182	21384	N6252.7	21511.5	N6267.2	21616			